



PLUi

Plan Local d'Urbanisme
intercommunal

1.4.2

ATLAS CARTOGRAPHIQUE DU POTENTIEL FONCIER URBANISABLE DES ZONES CONSTRUCTIBLES

JUILLET 2024

NOTICE EXPLICATIVE

L'atlas cartographique par commune présente le potentiel foncier urbanisable défini par le PLUi, à la fois en extension et en densification des espaces bâtis. Cet atlas fait partie de la justification des choix du projet, présenté en pièce 1.4.1 du Rapport de Présentation.

Il s'appuie notamment sur l'analyse des capacités de densification et de mutation des espaces bâtis, réalisée sur le fondement de l'article L.151-4 du Code de l'Urbanisme (cf. pièce 1.1 du Rapport de présentation), qui a permis notamment d'identifier les **dents creuses** à potentiel urbanisable au sein de l'enveloppe urbaine.

Dans ce cadre, cet atlas cartographique localise sur chaque commune, dans les zones urbaines et à urbaniser du PLUi, les espaces suivants :

➤ **Le Potentiel Foncier Urbanisable en densification des espaces bâtis**

Ce potentiel en densification comprend l'ensemble des « **dents creuses** », et notamment les terrains non-bâties au sein de l'enveloppe urbaine, optimisables correspondants à des terrains qui peuvent être divisés pour accueillir des constructions supplémentaires, ou mutables pour des projets de renouvellement urbain, dès lors que la configuration des lieux le permet.

Ce potentiel foncier en densification est mobilisé pour l'essentiel par son classement en zone urbaine du PLUi.

➤ **Le Potentiel Foncier Urbanisable en extension des espaces bâtis**

Ce potentiel **en extension** comprend les parcelles non-bâties localisées en limite des espaces bâtis ou dans leur prolongement. Ce potentiel comprend également les nouveaux secteurs de développement de l'urbanisation, le cas échéant, en discontinuité de l'enveloppe urbaine.

Selon les cas, ce potentiel en extension est mobilisé par un classement en zone urbaine ou en zone à urbaniser du PLUi.

Il est à noter que le potentiel foncier des secteurs de taille et de capacité d'accueil limitées (STECAL) n'apparaît pas dans cet atlas cartographique ; les STECAL font l'objet d'une partie dédiée dans le rapport de « Justifications du Projet » (pièce 1.4.1).

Pour rappel, il a été tenu compte pour apprécier la situation, des terrains faisant déjà l'objet de permis de construire délivrés avant le 01/01/2022 ou en cours d'aménagement (« **coups partis** »).

L'atlas cartographique reporte aussi, pour information, le zonage du document d'urbanisme en vigueur (PLU et/ou Carte Communale), pour les communes concernées.



PRESCRIPTION : Délibérations du Conseil Communautaire du 17/12/2015 et du 08/10/2018

ARRET : Délibérations du Conseil Communautaire du 15/05/2023 et du 20/11/2023

APPROBATION : Délibération du Conseil Communautaire du 08/07/2024

ELEMENTS D'ANALYSE CARTOGRAPHIQUE

Zonage des documents d'urbanisme en vigueur (PLU ou Carte communale)

 Zonage réglementaire des PLU / CC en vigueur

Potentiel Foncier Urbanisable (PFU) du projet de PLU

 Dent Creuse

 Extension

Parcelle en cours d'aménagement

 Coup Parti

Dispositions agricoles


 Bâtiment agricole générant un périmètre réciprocity


 Périmètre de réciprocity (50 ou 100 m)


LEGENDE DU REGLEMENT GRAPHIQUE DU PLU

Prescriptions particulières


 Site à préserver pour des motifs d'ordre culturel, historique ou architectural (article L.151-19 du CU)

 Patrimoine bâti à protéger pour des motifs d'ordre culturel, historique ou architectural (article L.151-19 du CU)


 Réservoir de biodiversité à protéger (article L.151-23 du CU)


 Cours d'eau et ripisylves à préserver pour des motifs d'ordre écologique et paysager (article L.151-23 du CU)


 Zones humides inventoriées (article L.151-23 du CU)


 Trame bocagère à préserver (articles L.151-19 et L.151-23 du CU)

 Bosquets à préserver (articles L.151-19 et L.151-23 du CU)


 Bande littorale de 100 mètres (article L.121-16 du CU)

 Secteur protégé en raison de la richesse du sol ou du sous-sol (article R.151-34 2° du CU)

 Constructions ou installations interdites le long des grands axes routiers (article L.111-6 du CU)

 Secteur soumis à un aléa inondation (article R.151-34 1° du CU)

 Limitation de la constructibilité en raison de l'existence d'un PPR inondation (article R.151-34 1° du CU)

 Secteur soumis à un aléa minier (article R.151-34 1° du CU)


 Secteur de protection contre les nuisances industrielles (article R.151-31 2° du CU)

 Emplacement réservé (article L.151-41 du CU)

 Linéaire de protection des commerces et des services (article L.151-16 du CU)


Zonage réglementaire (zones urbaines et à urbaniser)

 Uap - Zone urbaine multifonctionnelle correspondant aux secteurs patrimoniaux de la ville haute et de la ville basse de Saint-Flour

 Ua - Zone urbaine multifonctionnelle correspondant aux centres-bourgs historiques


 Ub - Zone urbaine multifonctionnelle correspondant aux tissus bâtis hétérogènes

 Uc - Zone urbaine à dominante d'habitat correspondant aux extensions en périphérie des bourgs et des villages


 Uav - Zone urbaine à dominante de bâti traditionnel correspondant aux bourgs et aux villages

 Uj - Zone de jardins ou d'espaces libres contiguës aux secteurs urbanisés

 Ue - Zone urbaine à vocation d'équipements publics ou d'intérêt collectif

 Ut - Zone urbaine à vocation d'activités touristiques et de loisirs


 Uy - Zone urbaine à vocation d'activités économiques

 Uya - Secteur de la zone urbaine Uy à vocation d'activités commerciales et de services

 Uyf - Secteur de la zone urbaine Uy à vocation d'activités forestières

 Upv - Zone urbaine à vocation de parc photovoltaïque au sol

 Uz - Zone urbaine correspondant aux activités liées aux infrastructures de transport aérien

 1AUc - Zone à urbaniser à court terme pour accueillir de l'habitat

 2AUc - Zone à urbaniser à long terme pour accueillir de l'habitat

 1AUe - Zone à urbaniser à court terme pour accueillir des équipements publics ou d'intérêt collectif

 2AUe - Zone à urbaniser à long terme pour accueillir des équipements publics ou d'intérêt collectif

 2AUt - Zone à urbaniser à long terme pour accueillir des activités touristiques et de loisirs

 1AUy - Zone à urbaniser à court terme pour accueillir des activités économiques

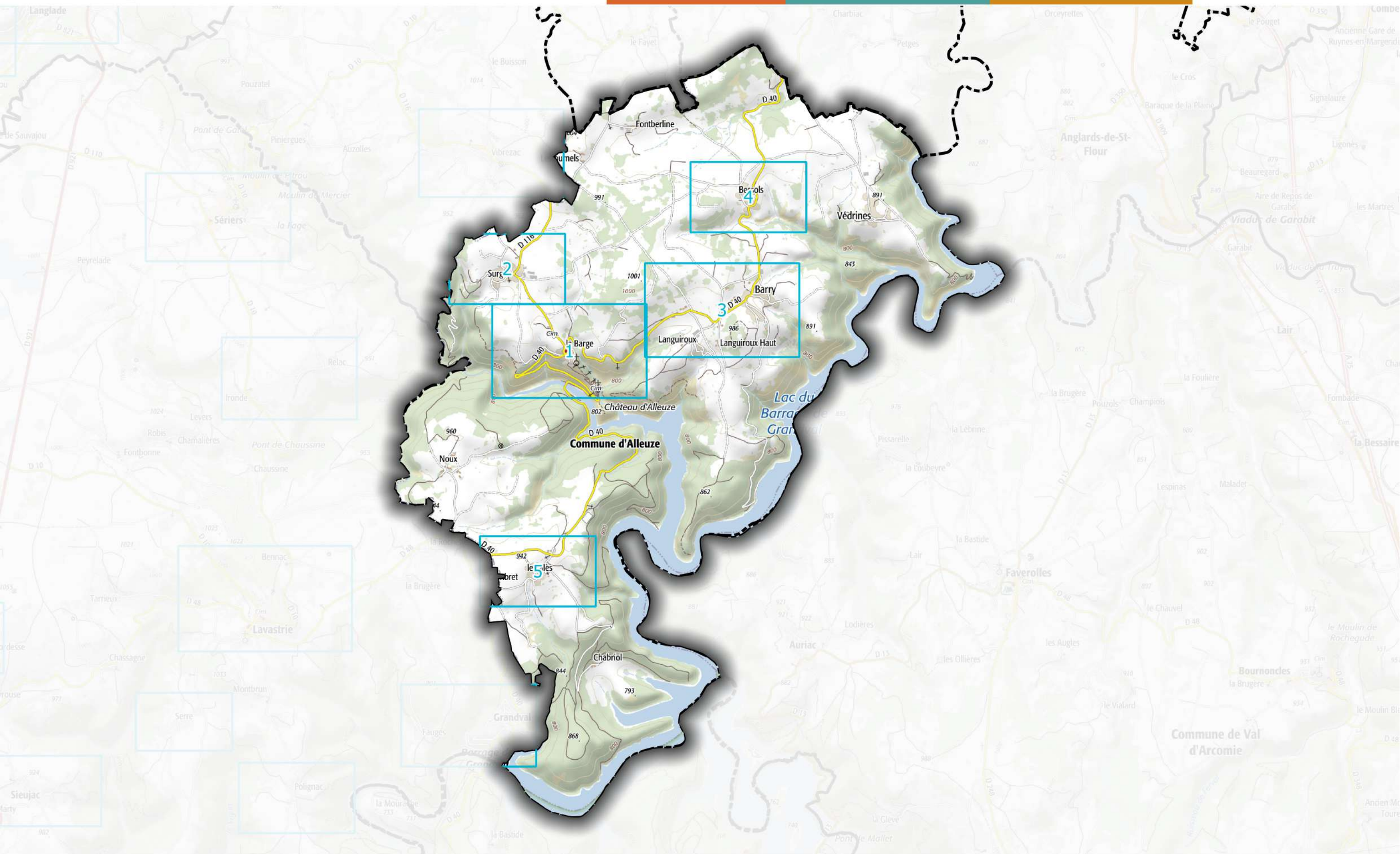
 1AUyf - Secteur de la zone à urbaniser 1AUy à vocation d'activités forestières

 2AUy - Zone à urbaniser à long terme pour accueillir des activités économiques

Nota : Tous les zonages et prescriptions particulières ne concernent pas l'ensemble des communes

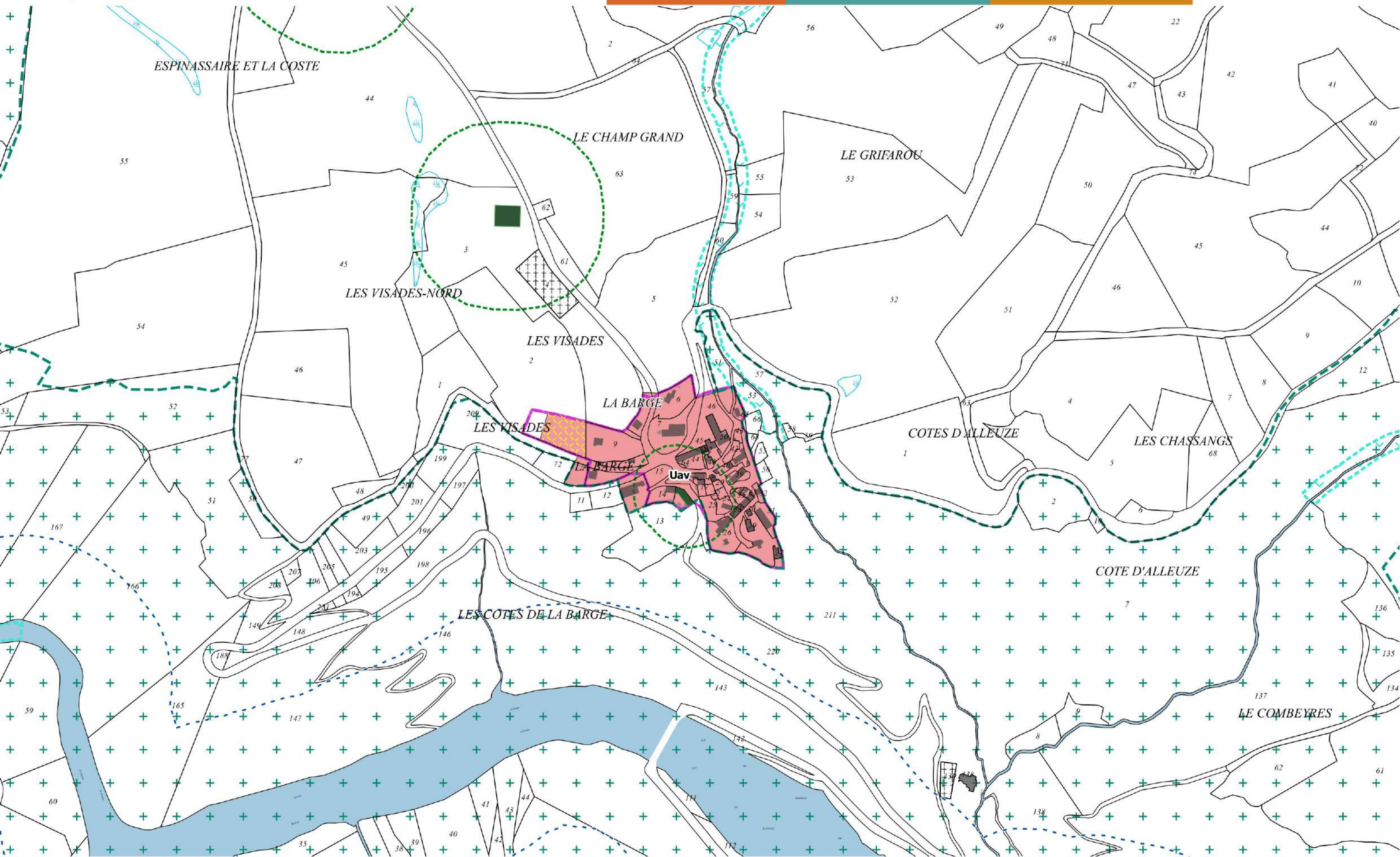


Alleuze



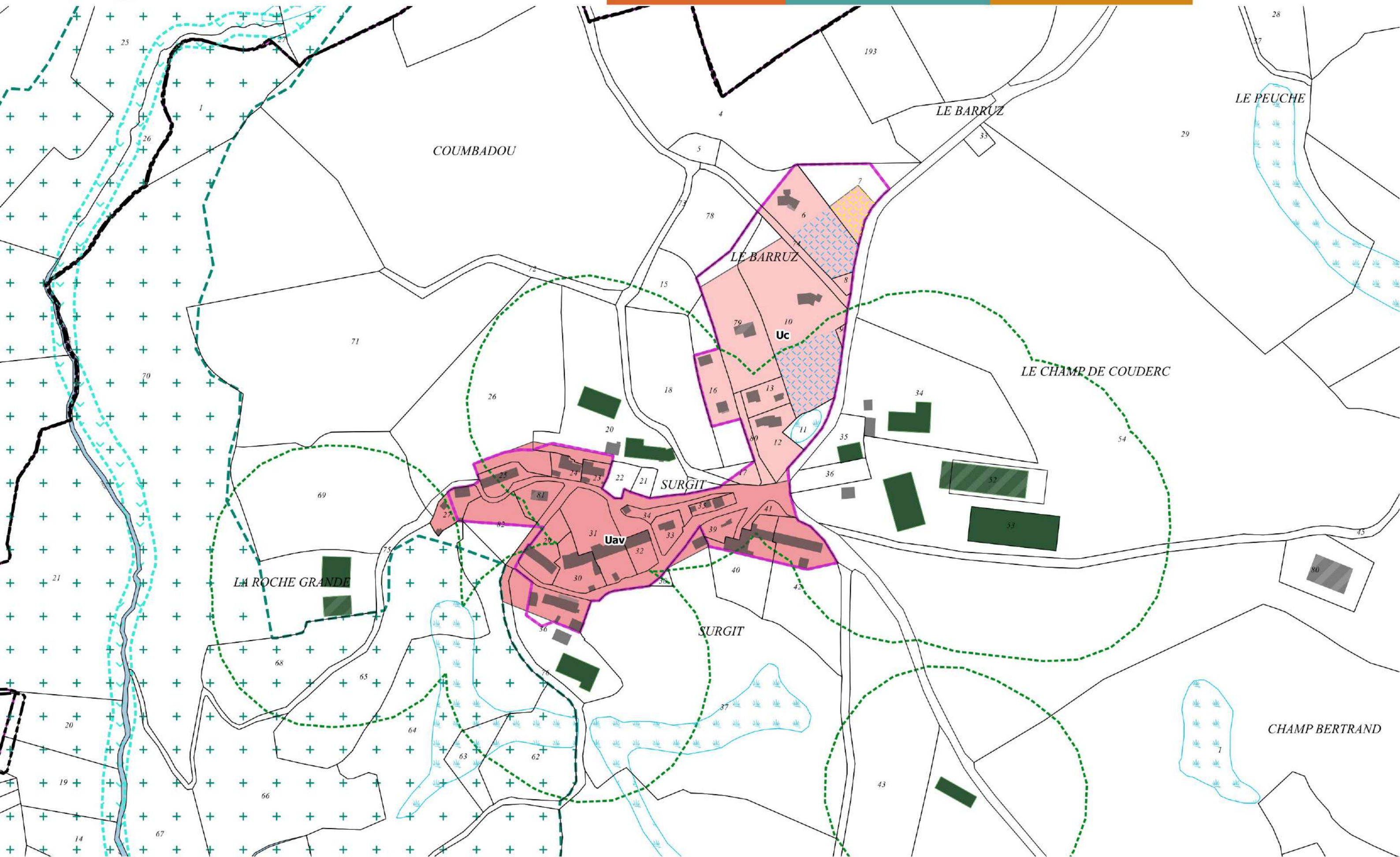


1 - Alleuze - La Barge



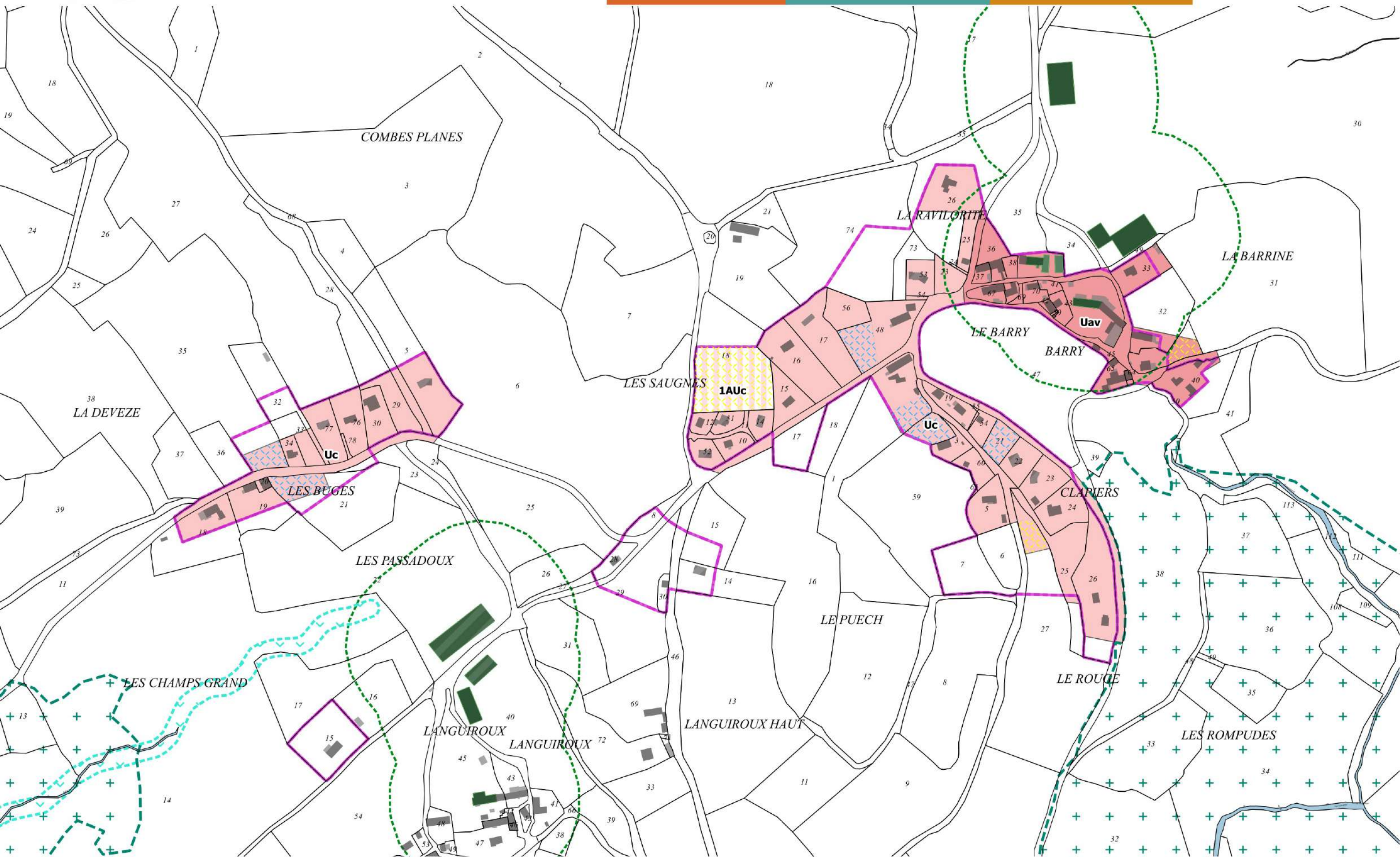


2 - Alleuze - Surgit

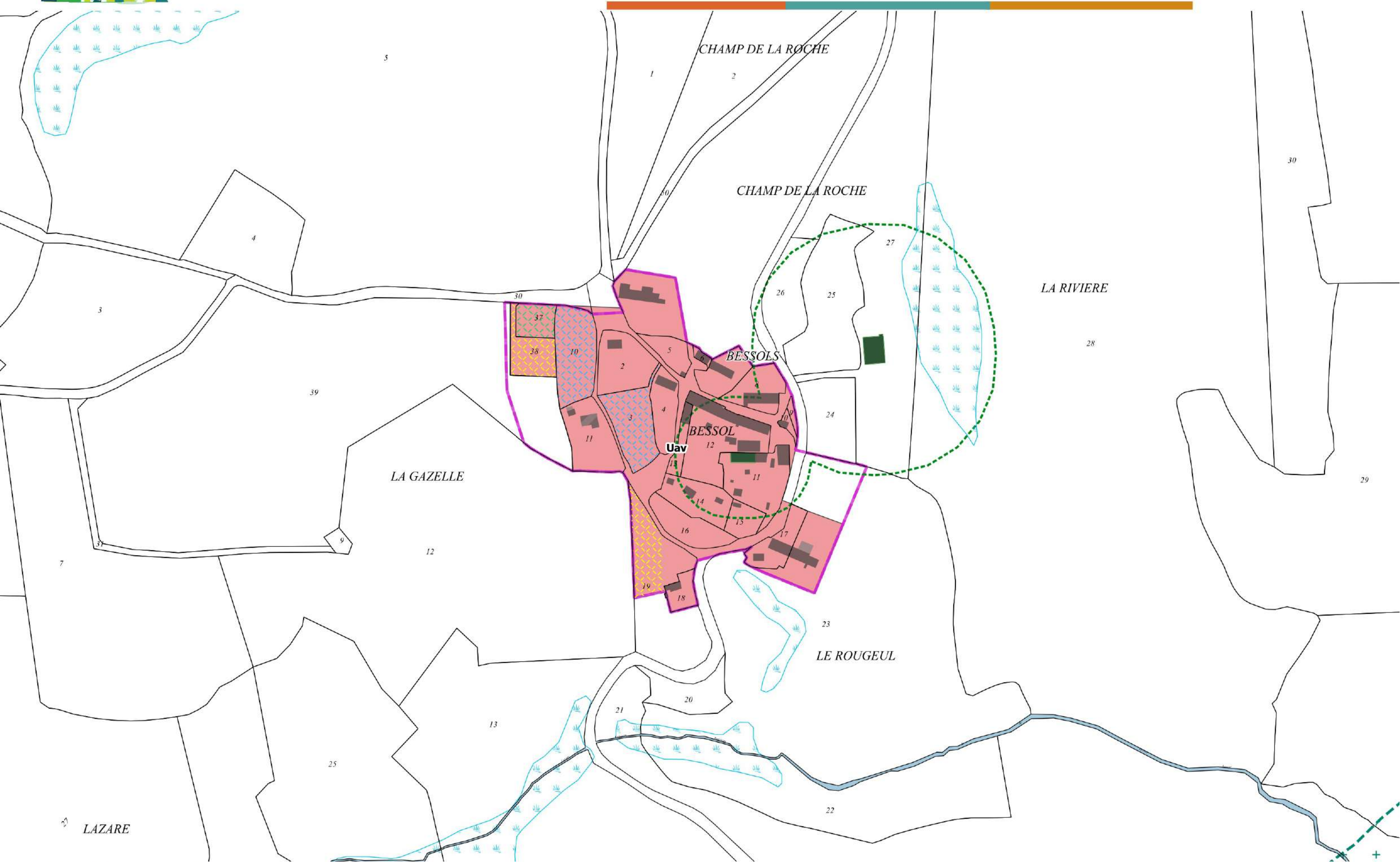




3 - Alleuze - Les Buges et Barry

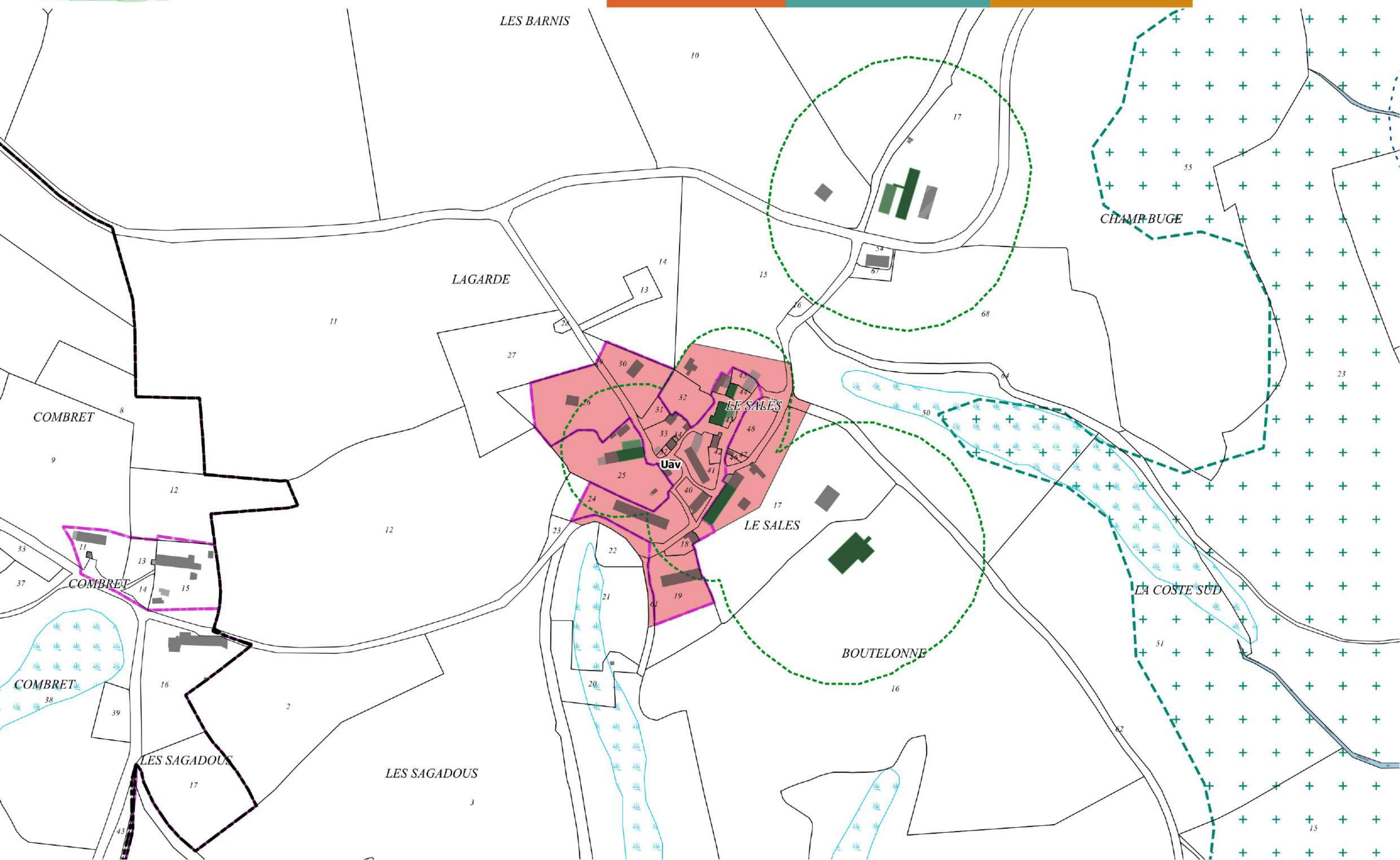


4 - Alleuze - Bessols



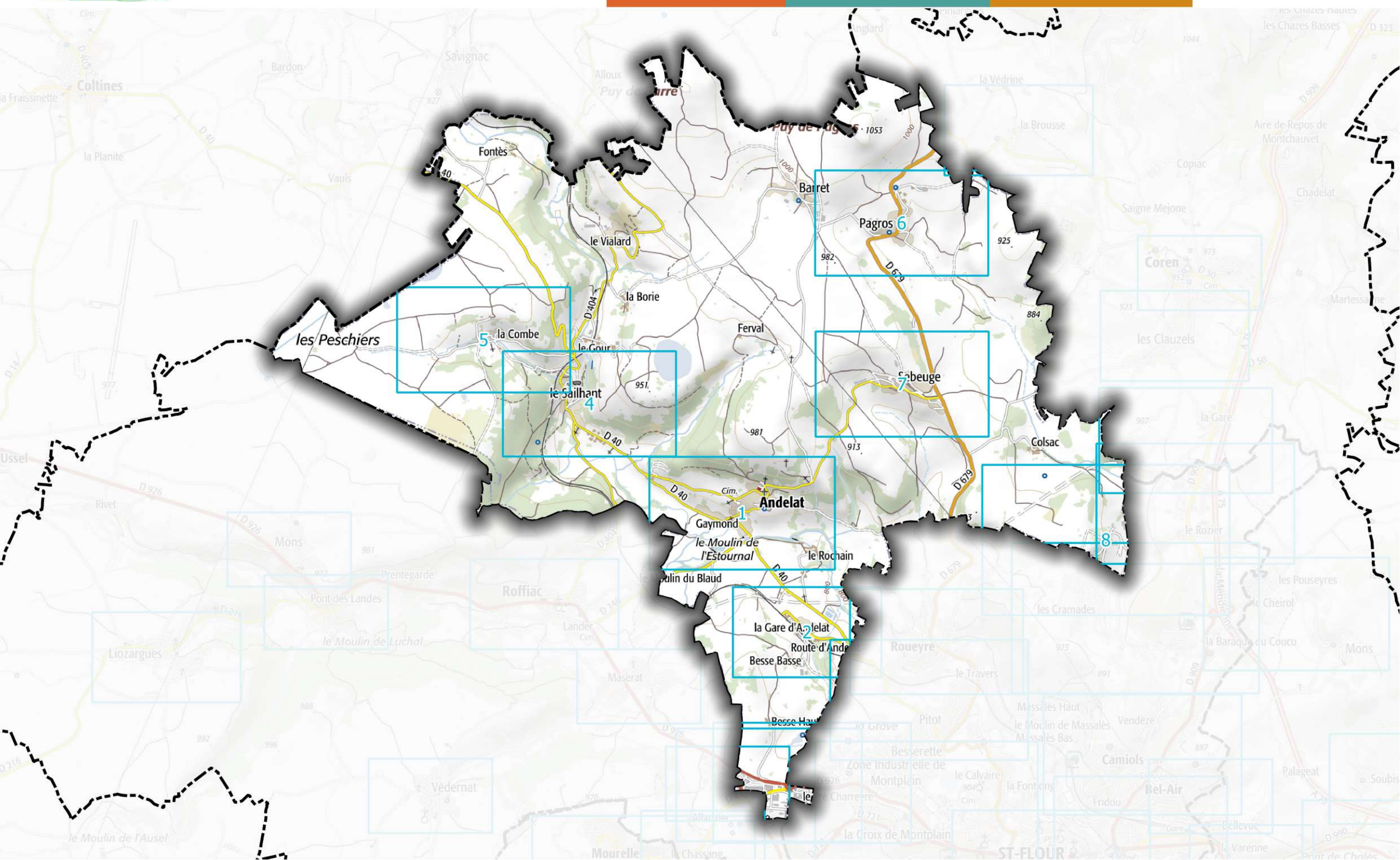


5 - Alleuze - Le Salès

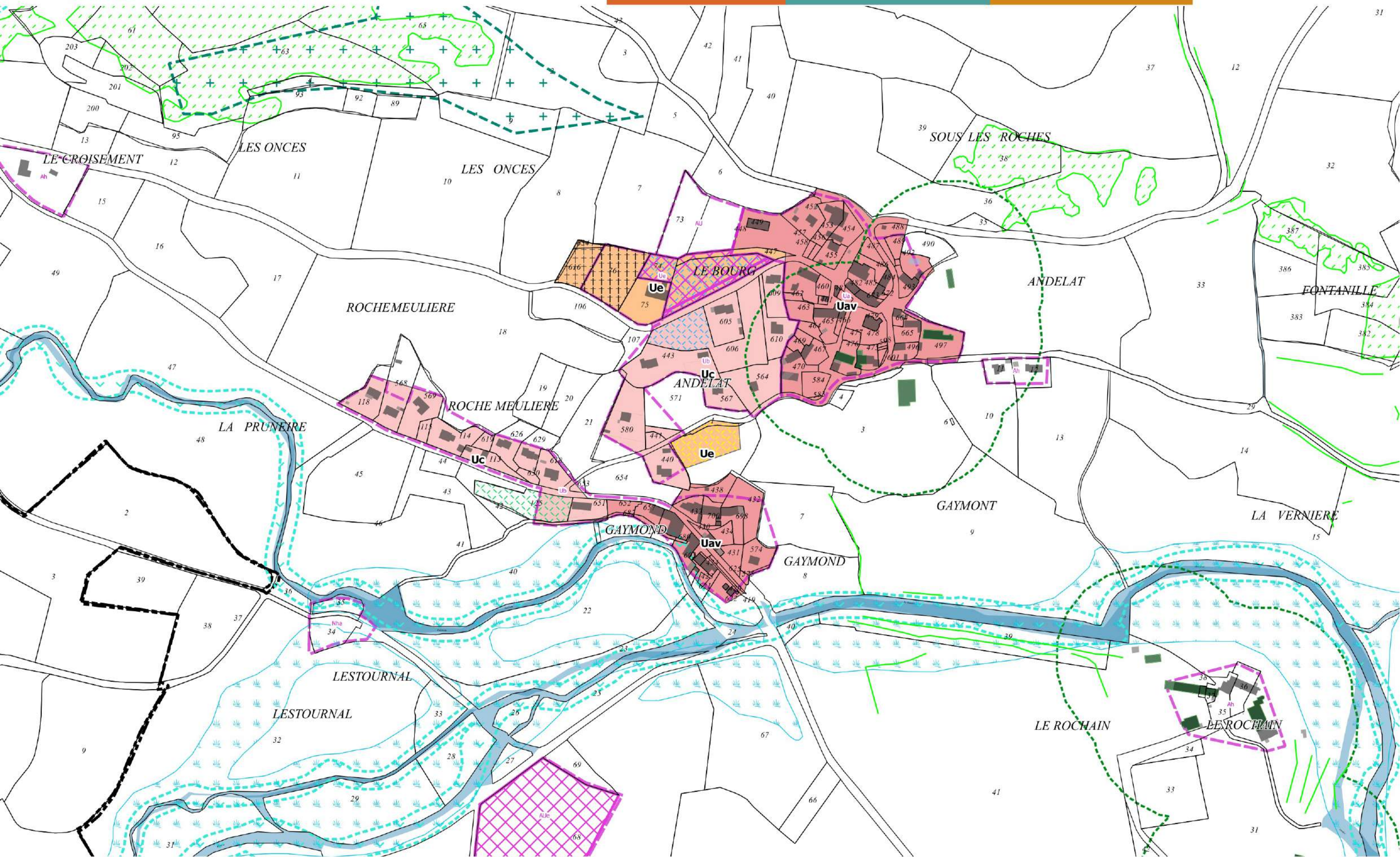




Andelat

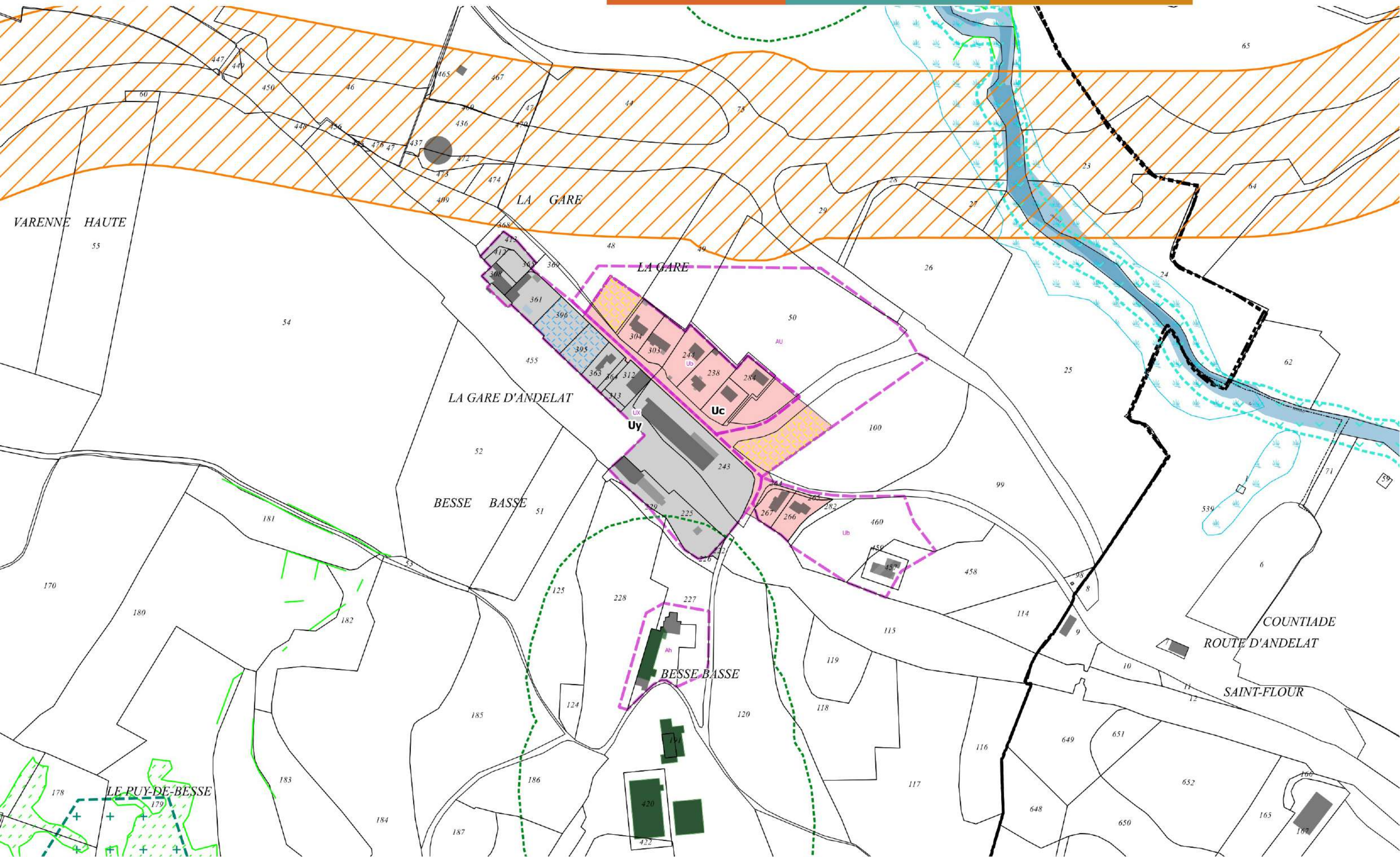


1 - Andelat - Le bourg et Gaymond



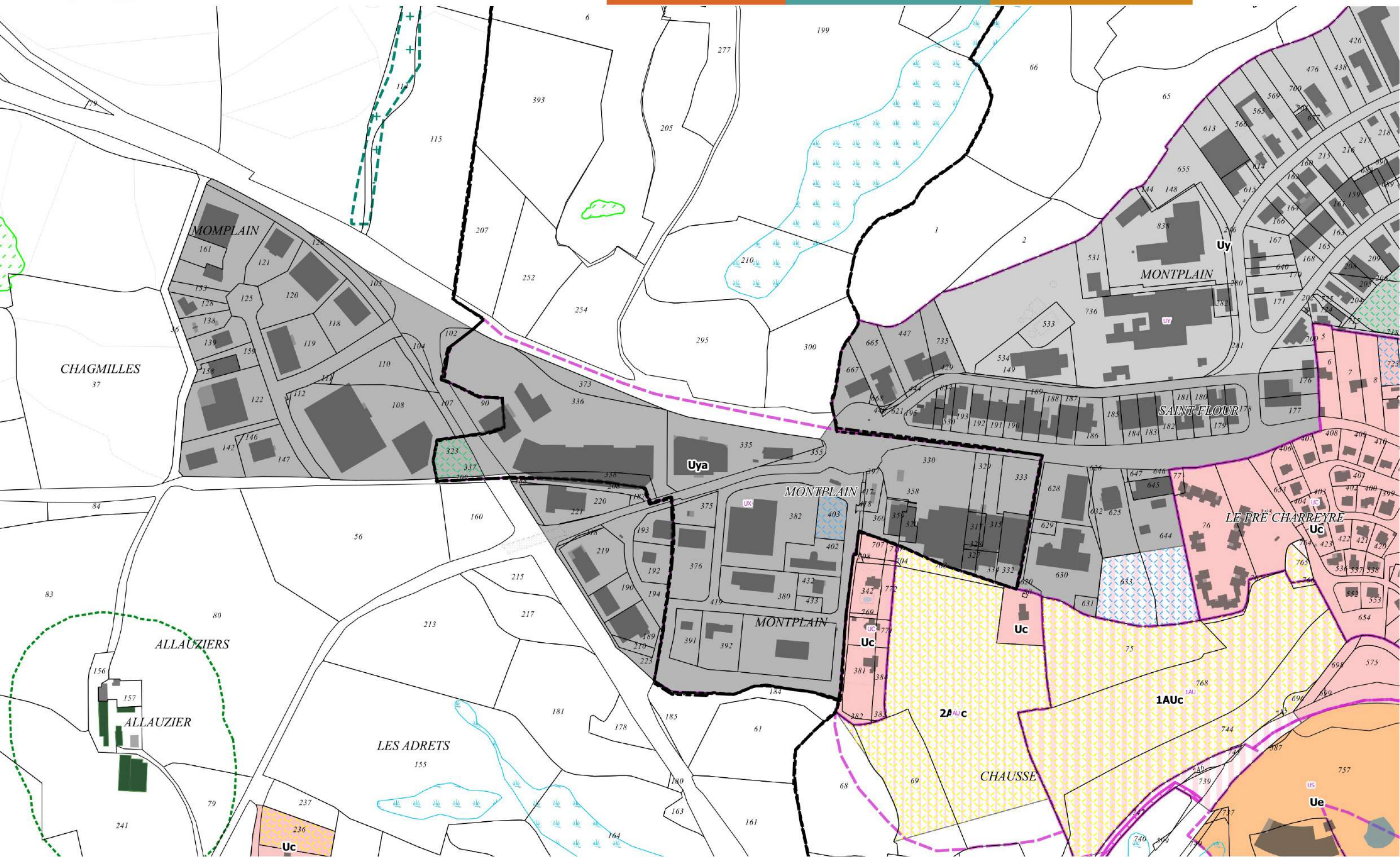


2 - Andelat - La Gare

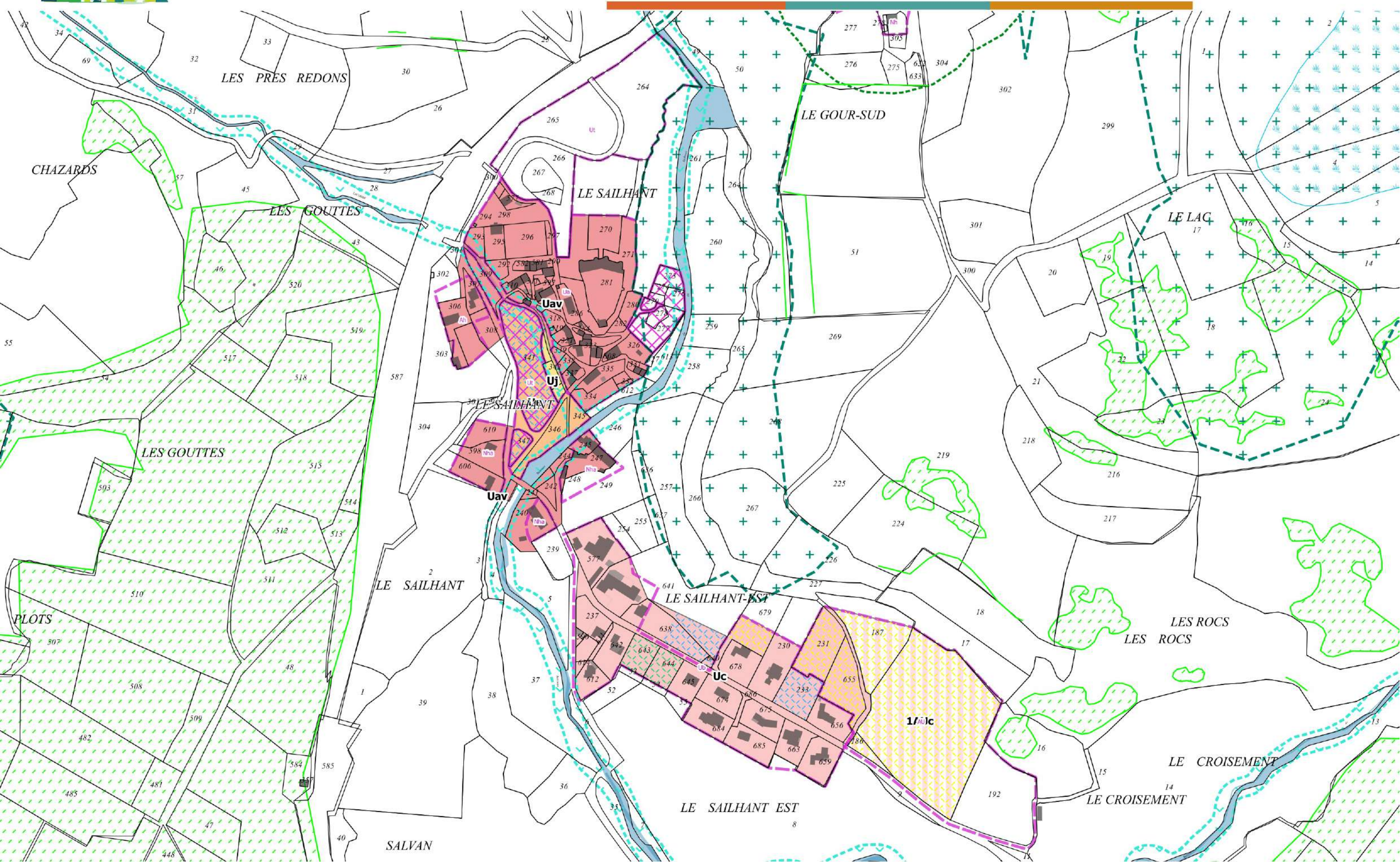




3 - Andelat - ZA de Montplain

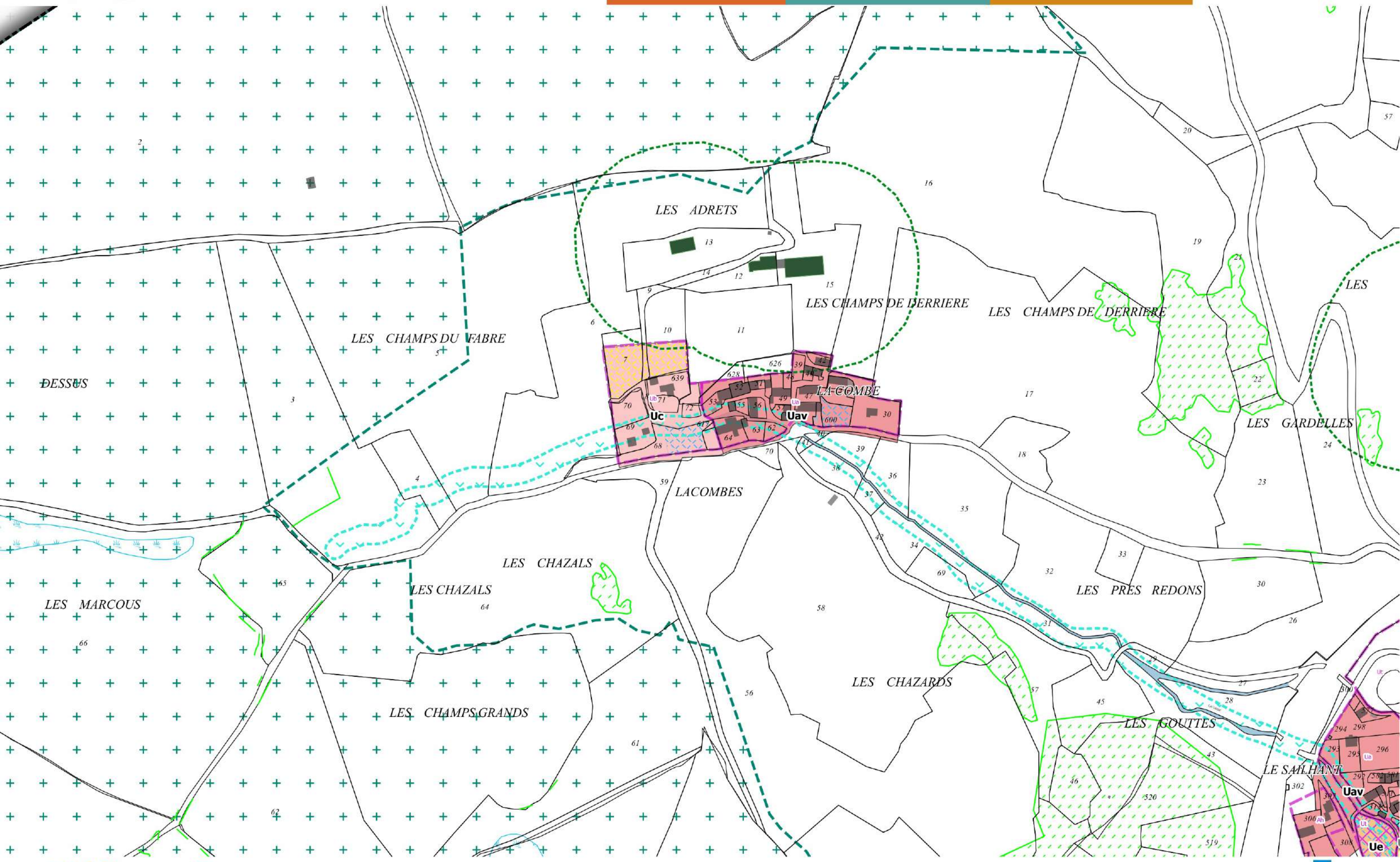


4 - Andelat - Le Sailhant





5 - Andelat - La Combe

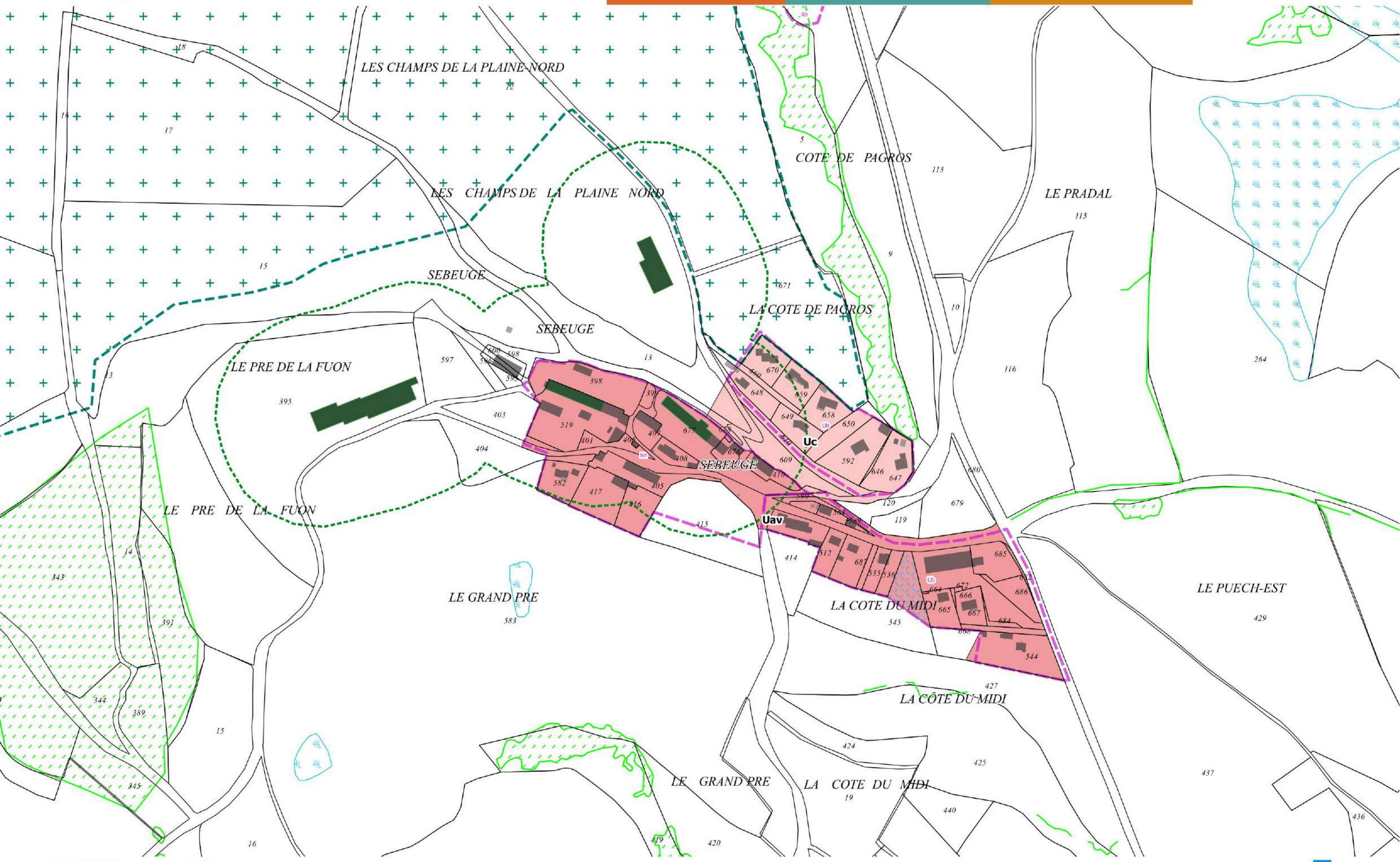


6 - Andelat - Pagros

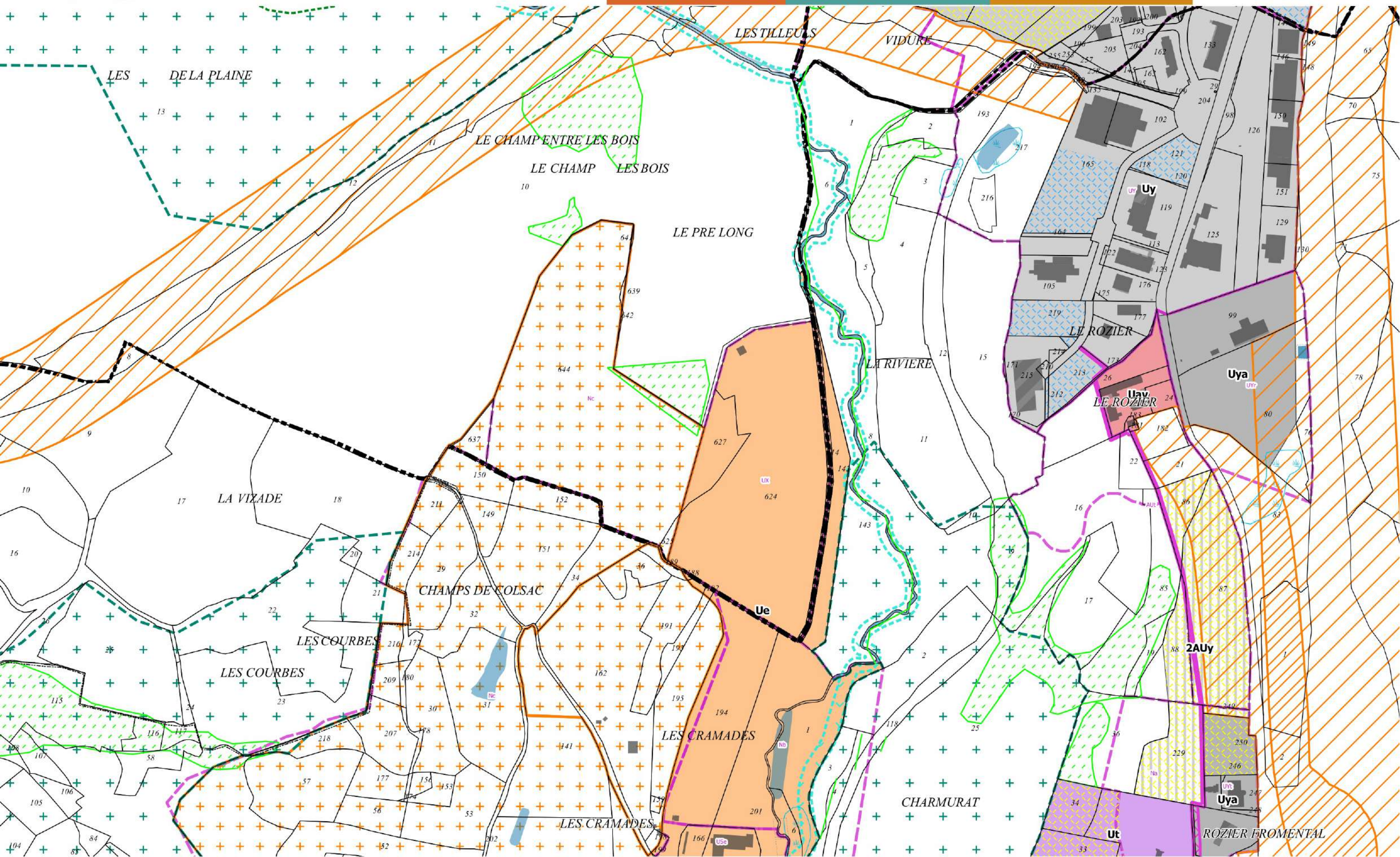




7 - Andelat - Sebeuge

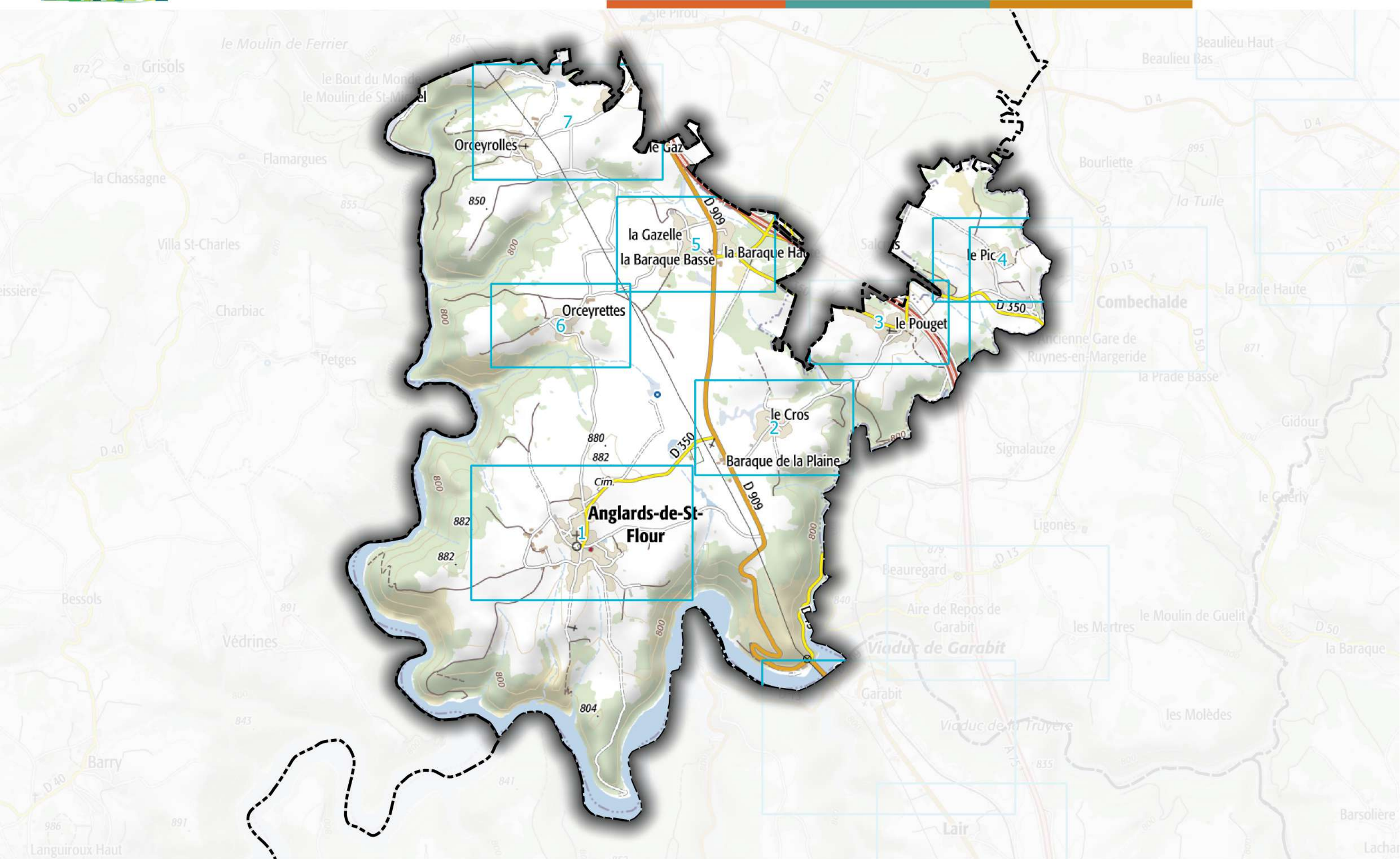


8 - Andelat - Les Cramades

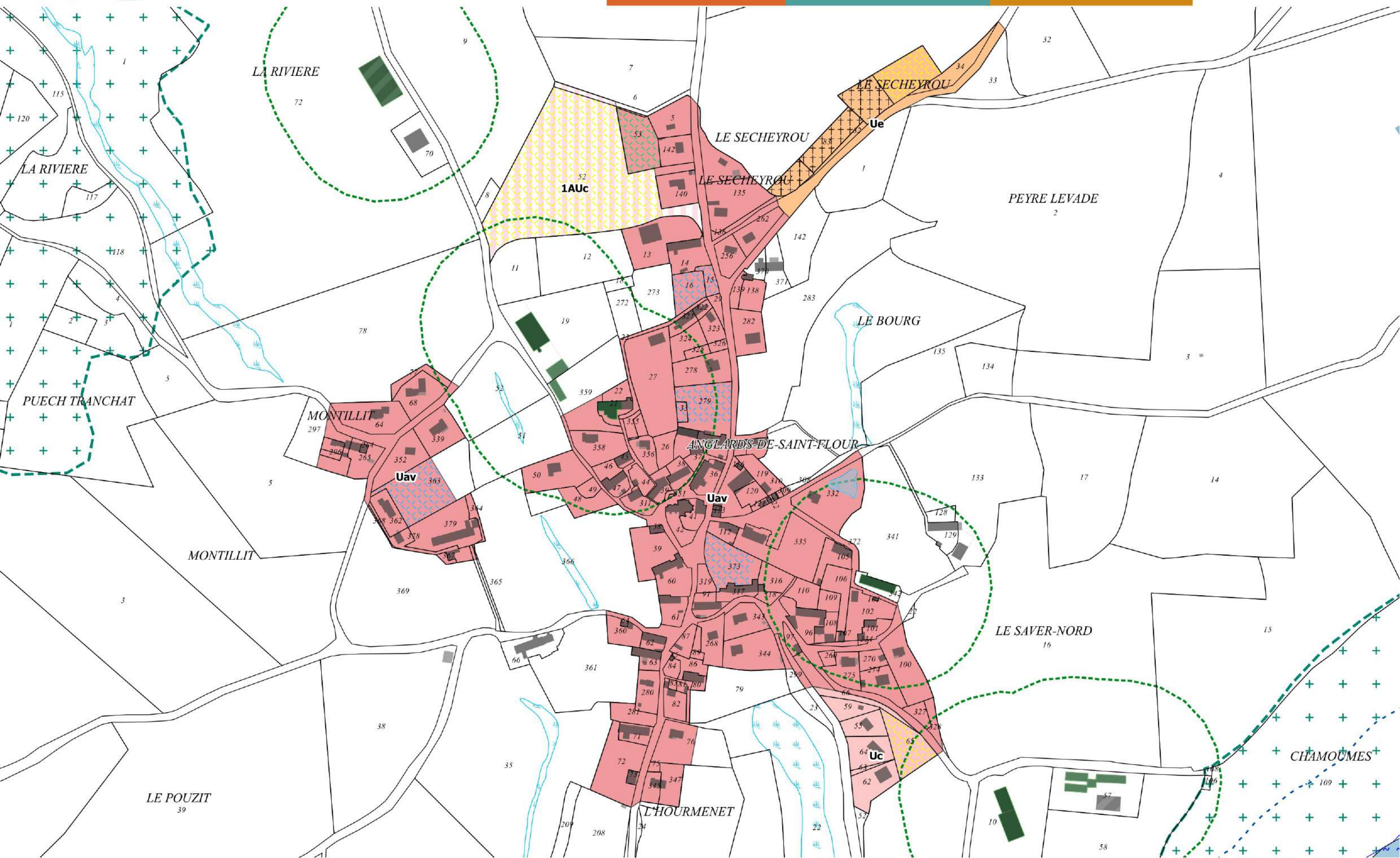




Anglards-de-Saint-Flour

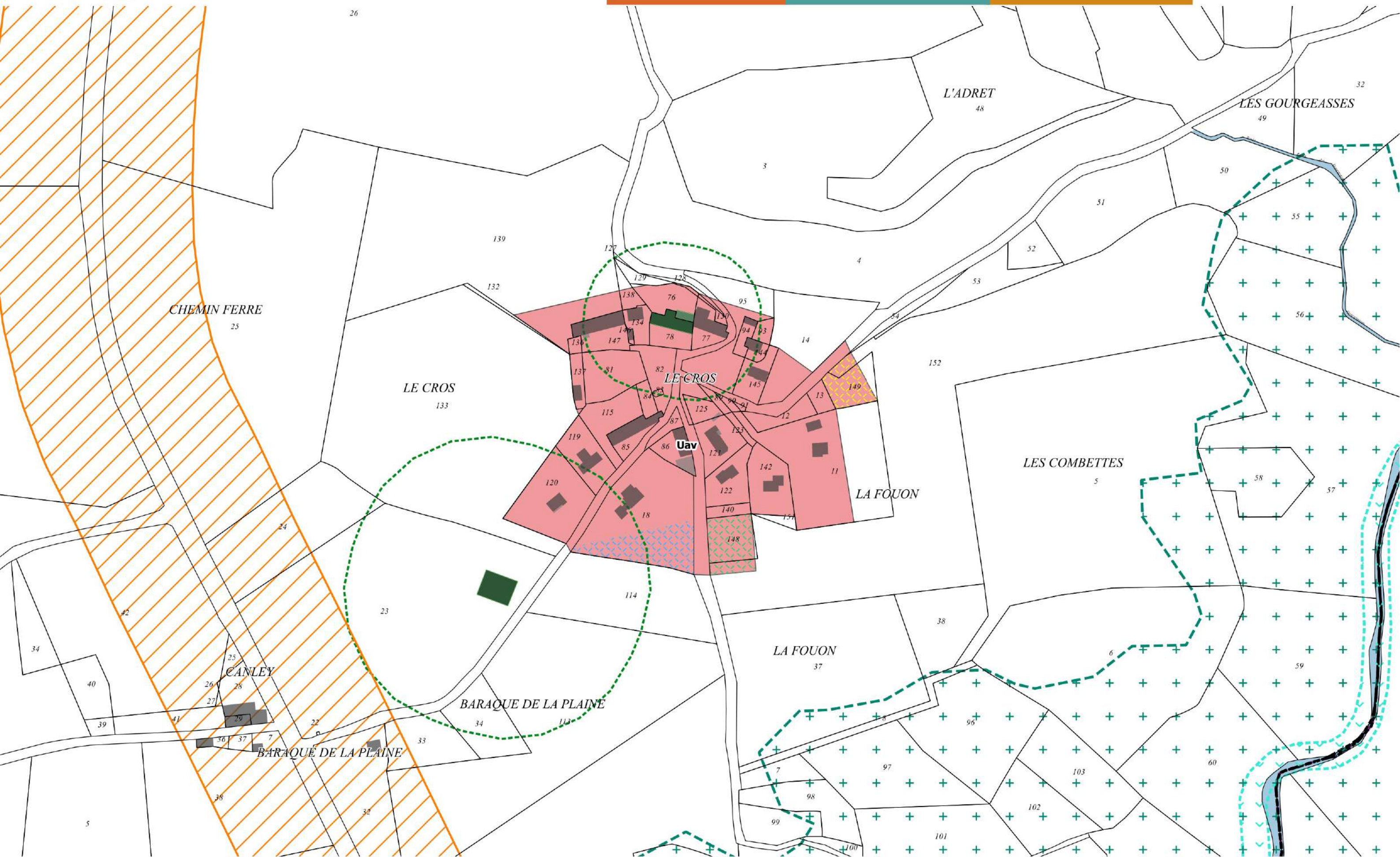


1 - Anglards-de-Saint-Flour - Le bourg



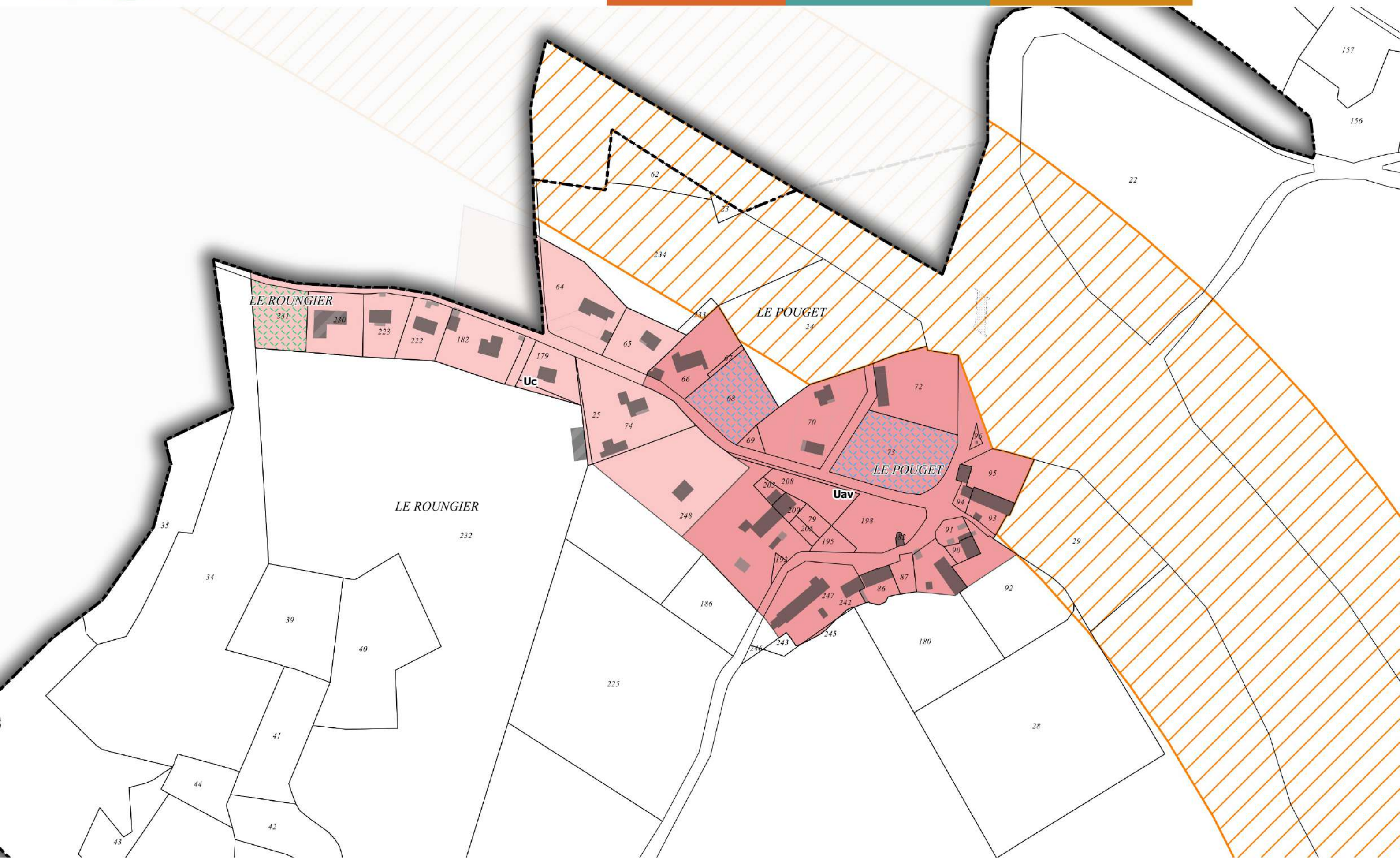


2 - Anglards-de-Saint-Flour - Le Cros



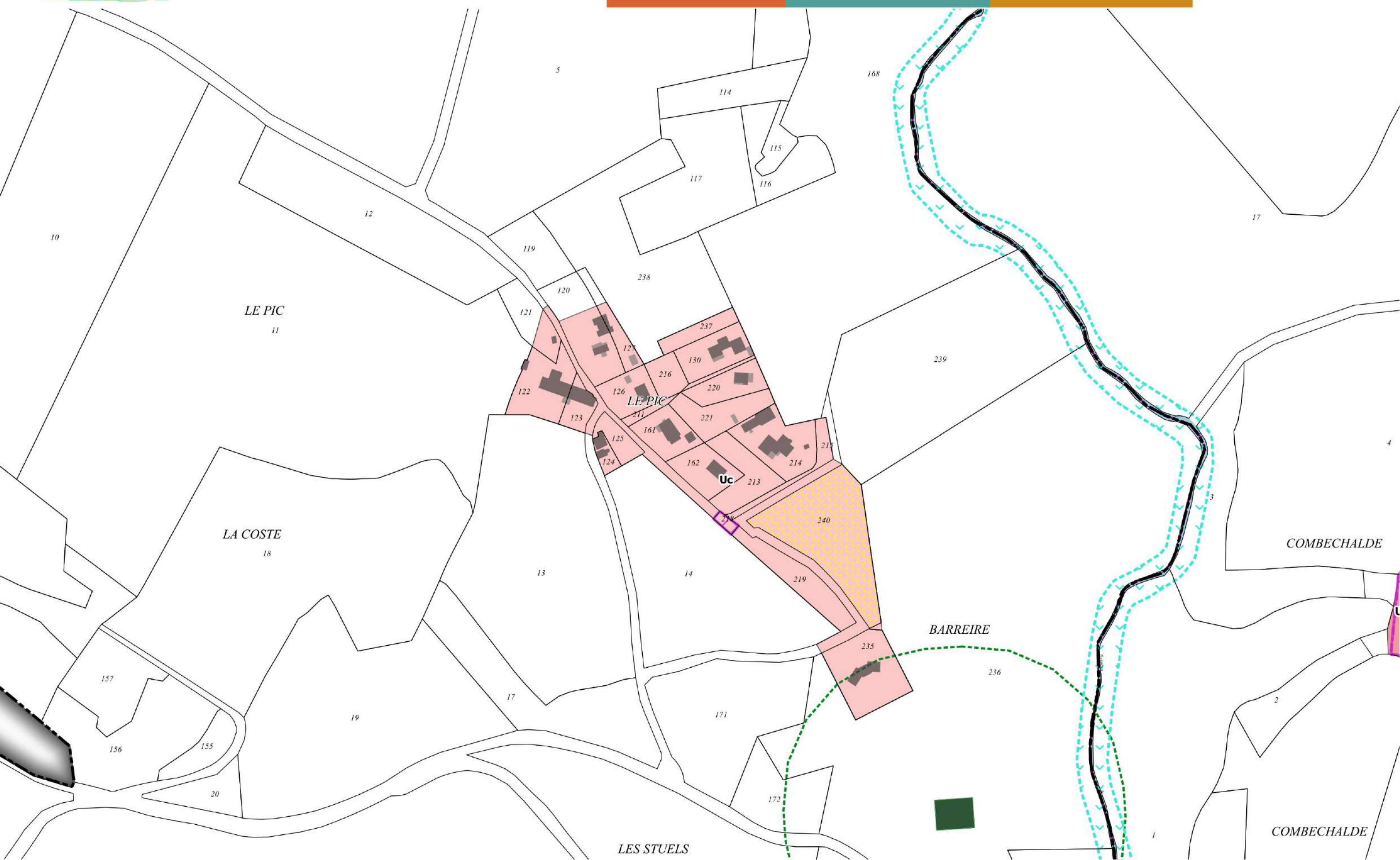


3 - Anglards-de-Saint-Flour - Le Pouget



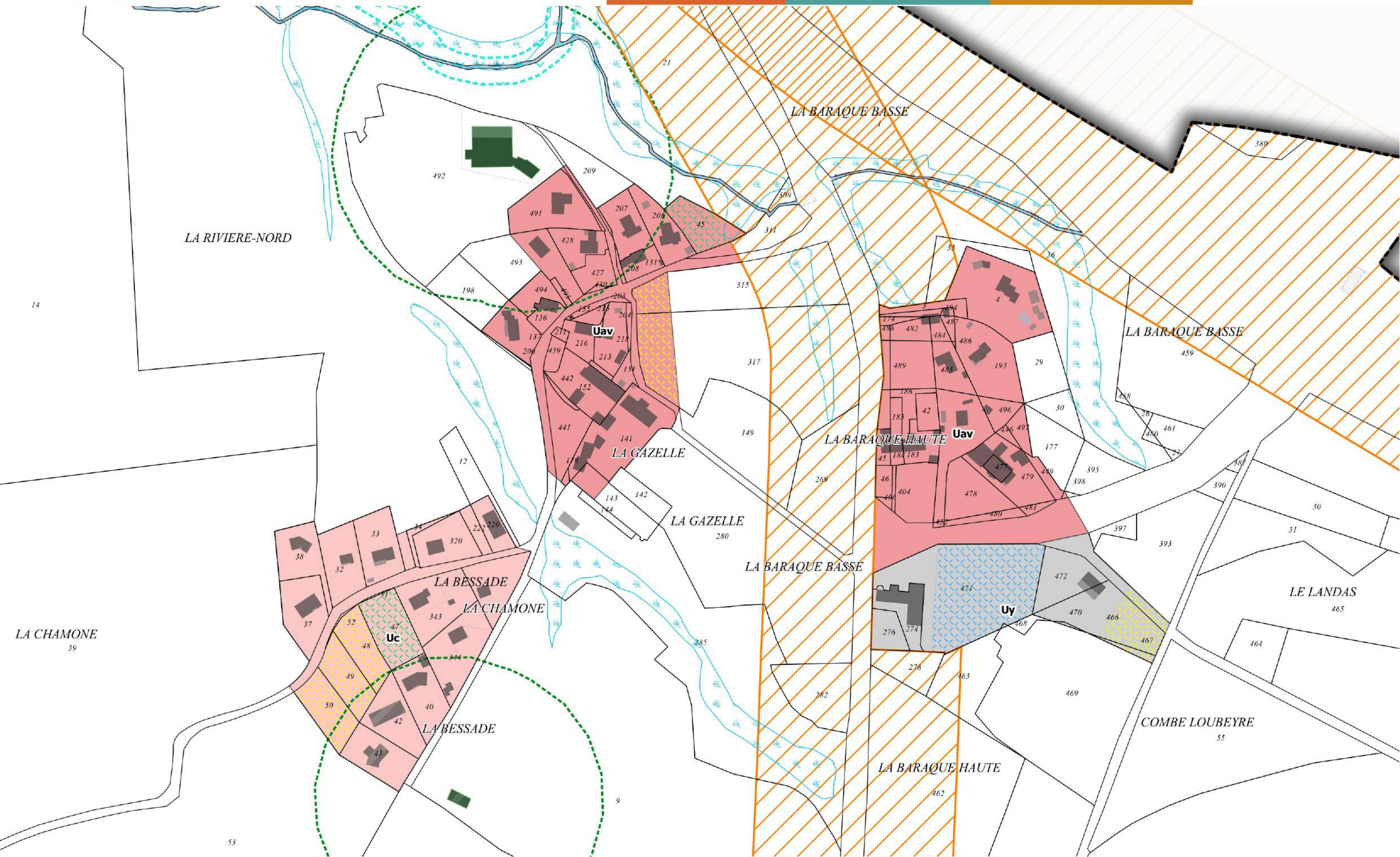


4 - Anglards-de-Saint-Flour - Le Pic





5 - Anglards-de-Saint-Flour - La Gazelle, la Baraque Haute et la Baraque Basse



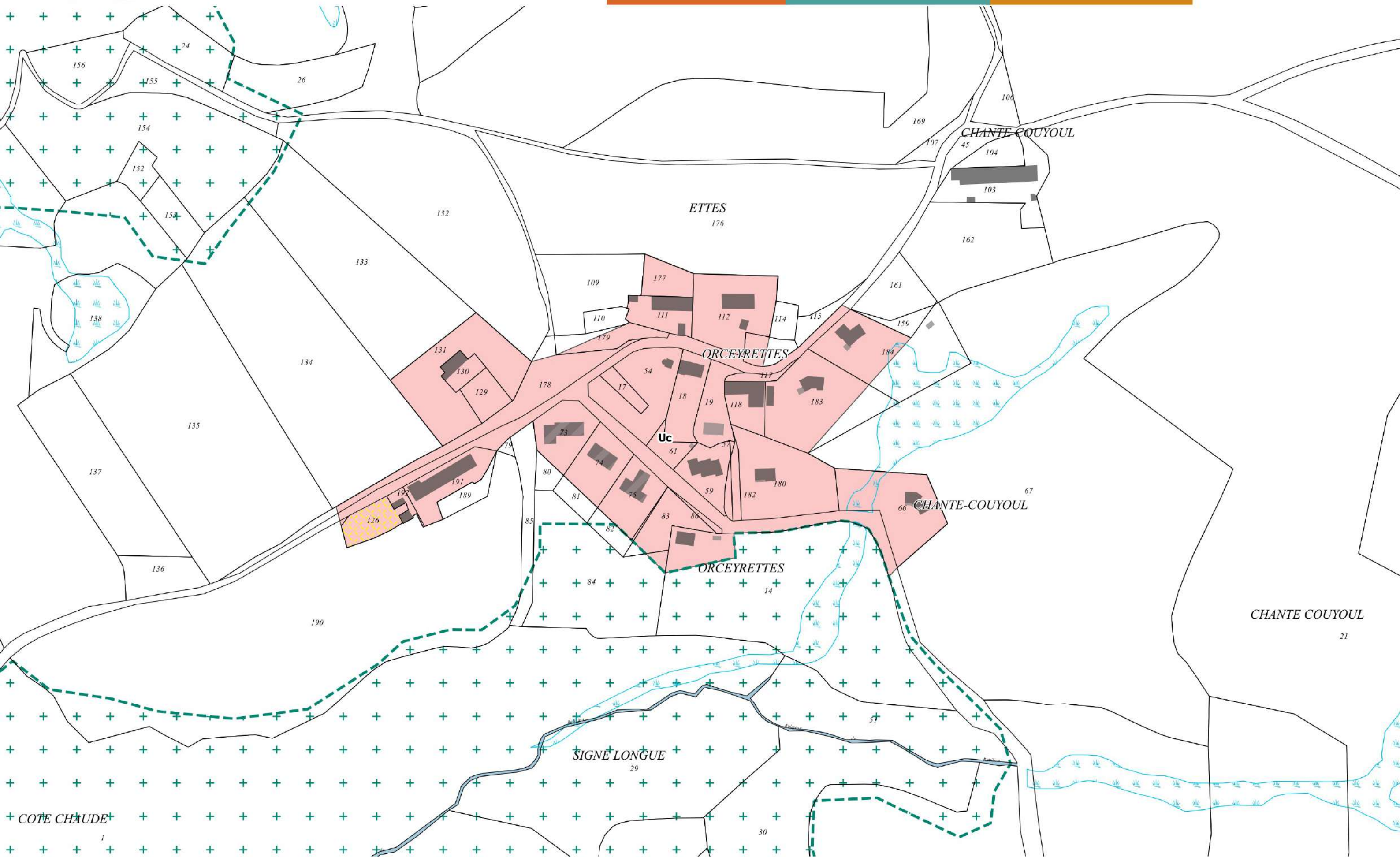
LA CHAMONE
39

LA RIVIERE-NORD

53



6 - Anglards-de-Saint-Flour - Orceyrettes

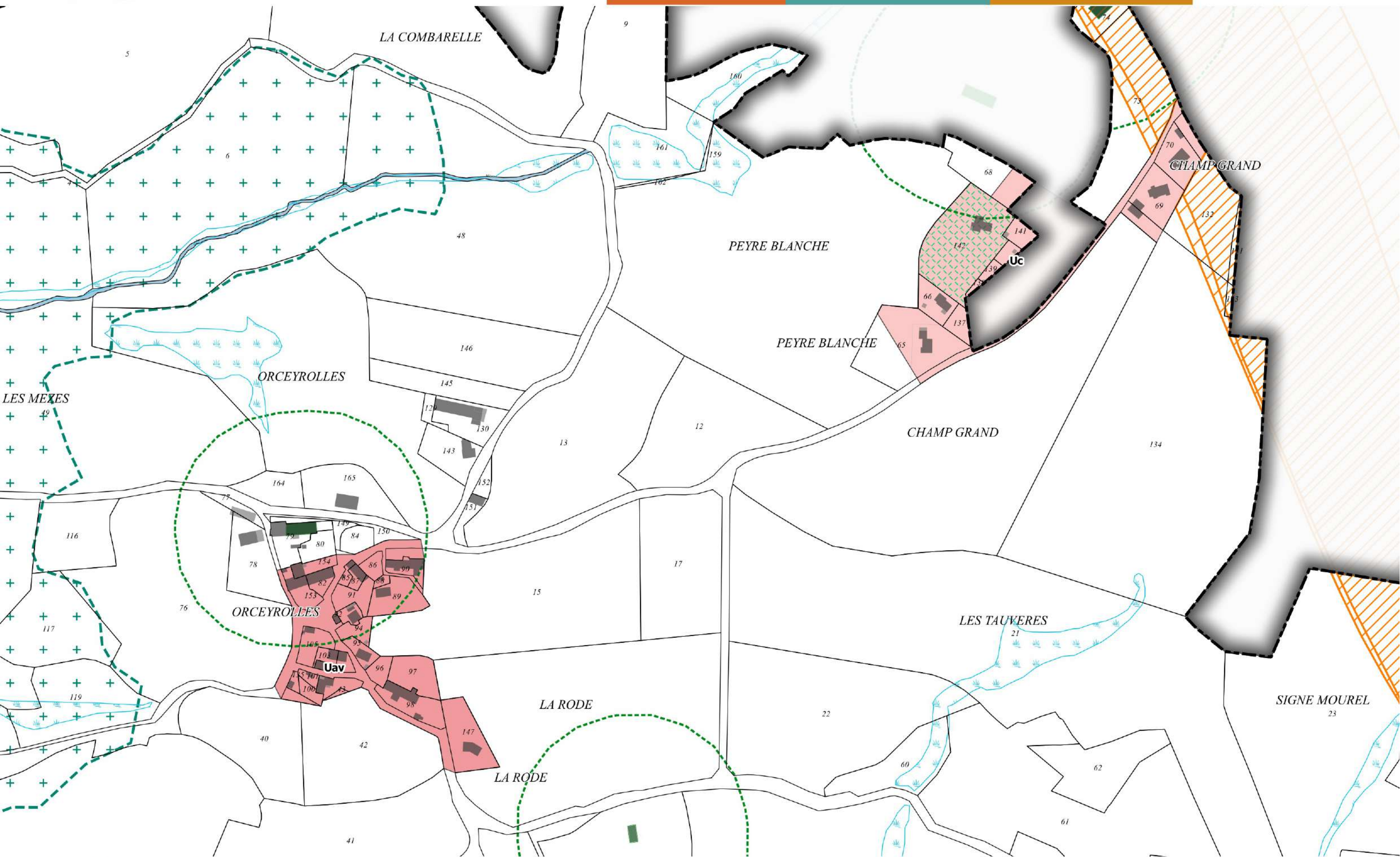


COTE CHAUDE
1



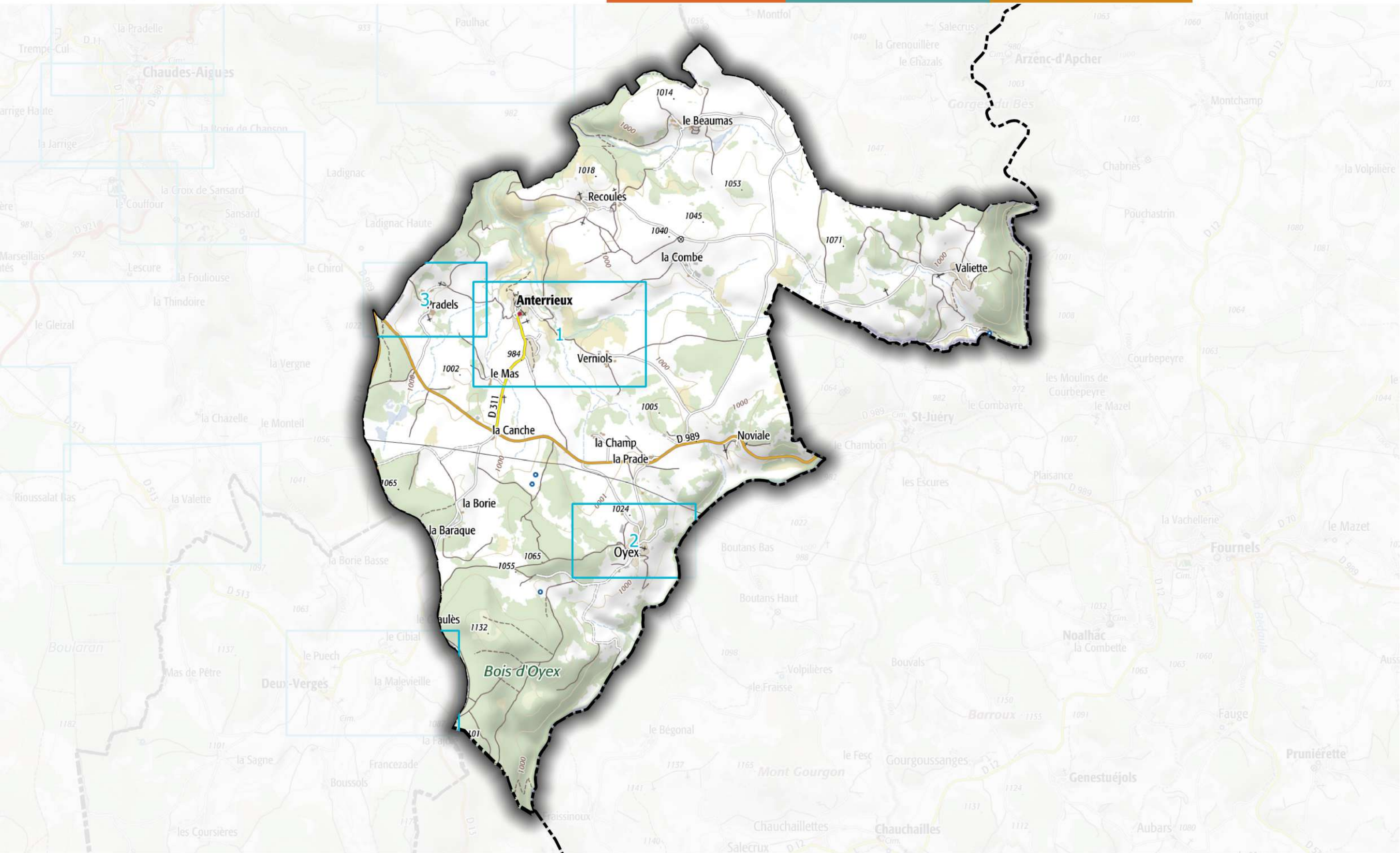


7 - Anglards-de-Saint-Flour - Orceyrolles, Peyre Blanche et Champ Grand



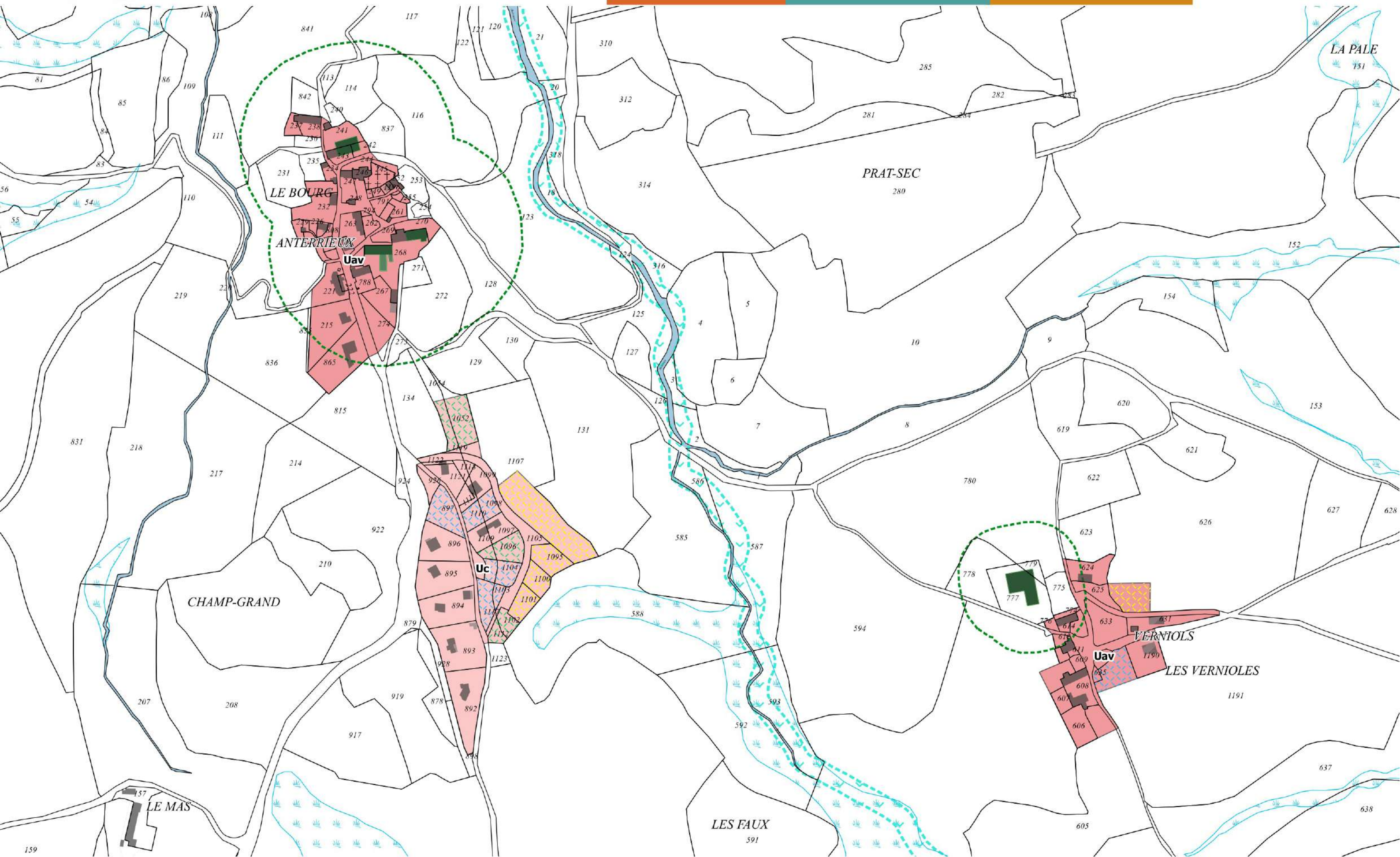


Anterrieux



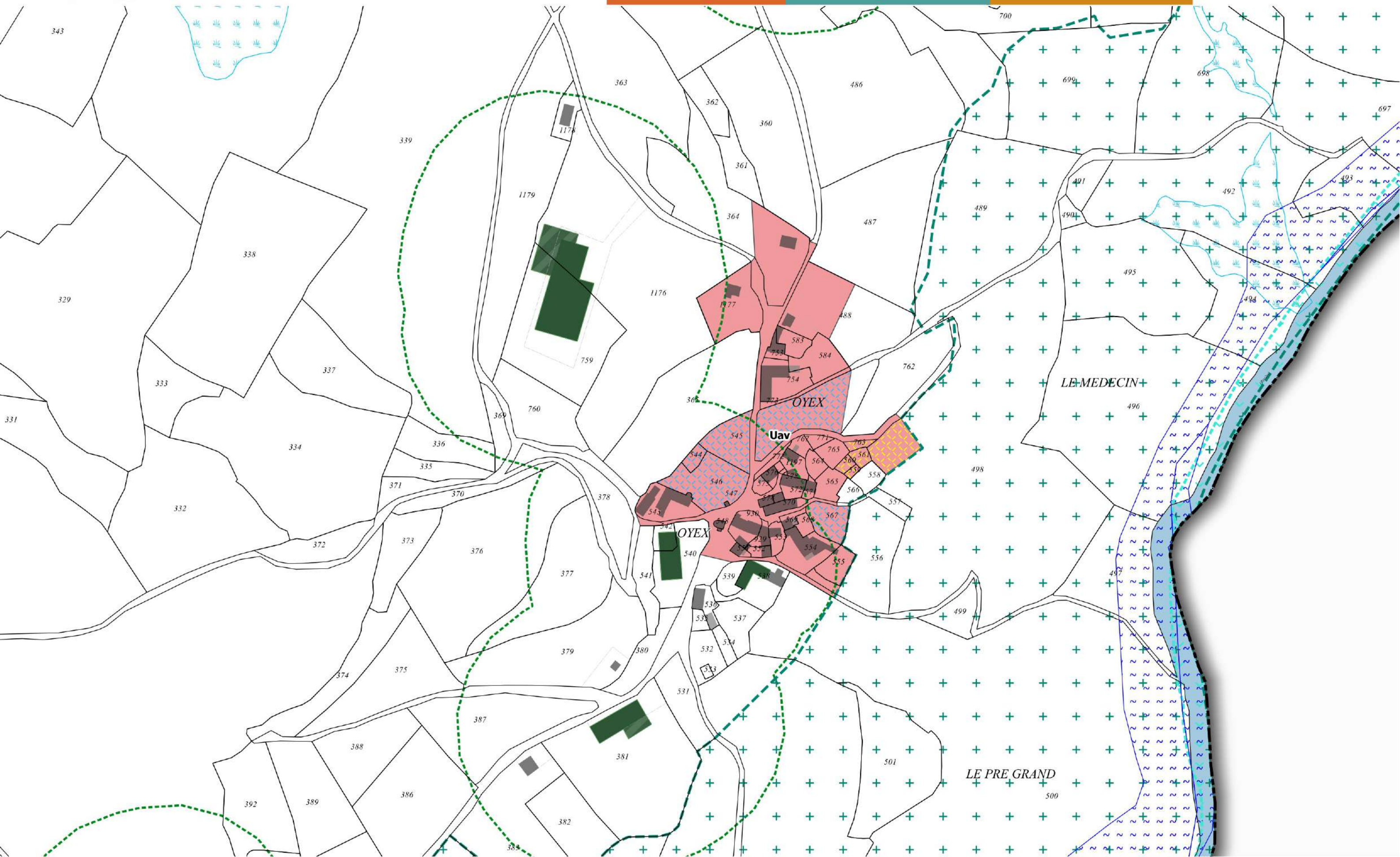


1 - Anterrieux - Le Bourg, Pradels et Verniols



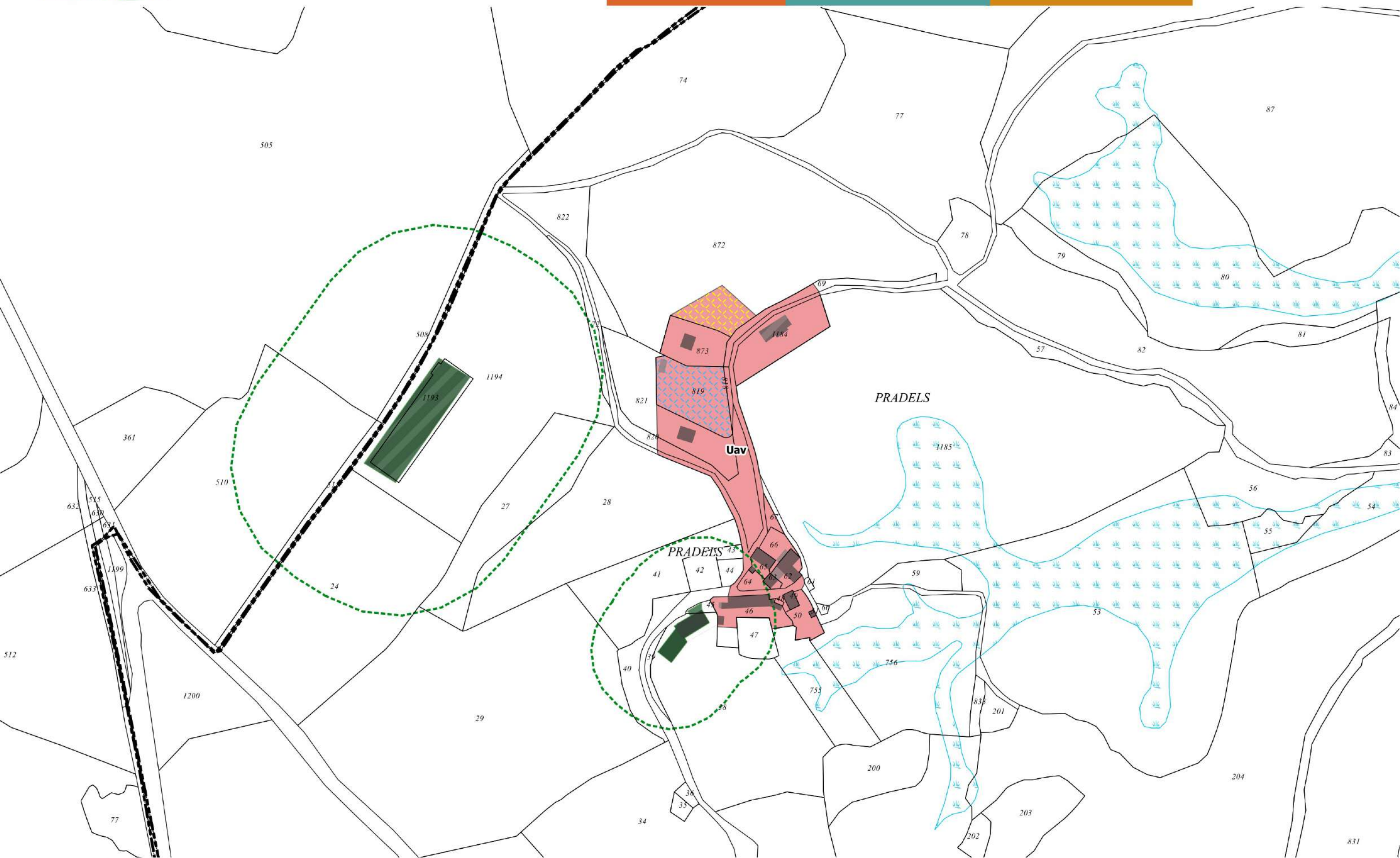


2 - Anterrieux - Oyex



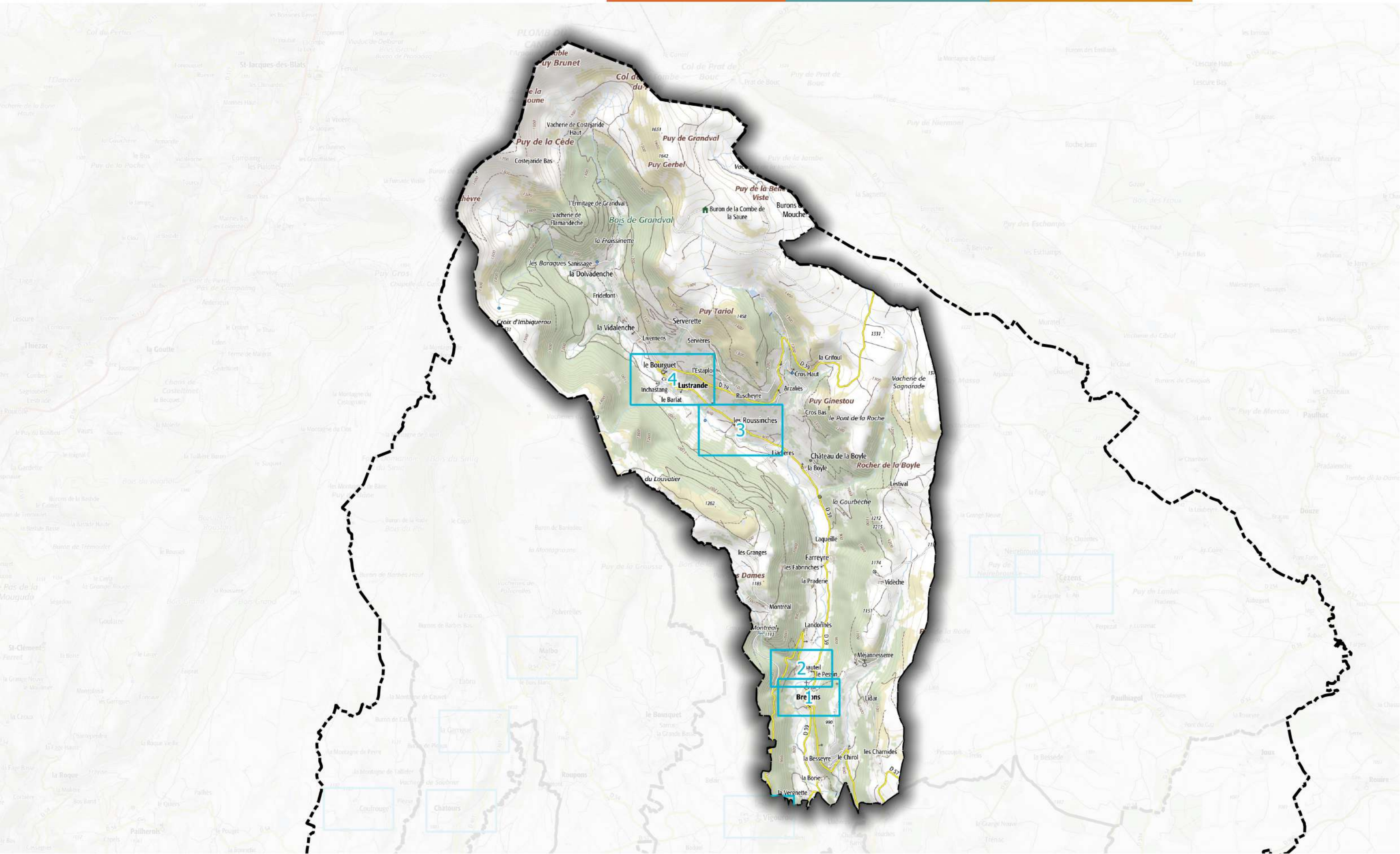


3 - Anterrieux - Pradels



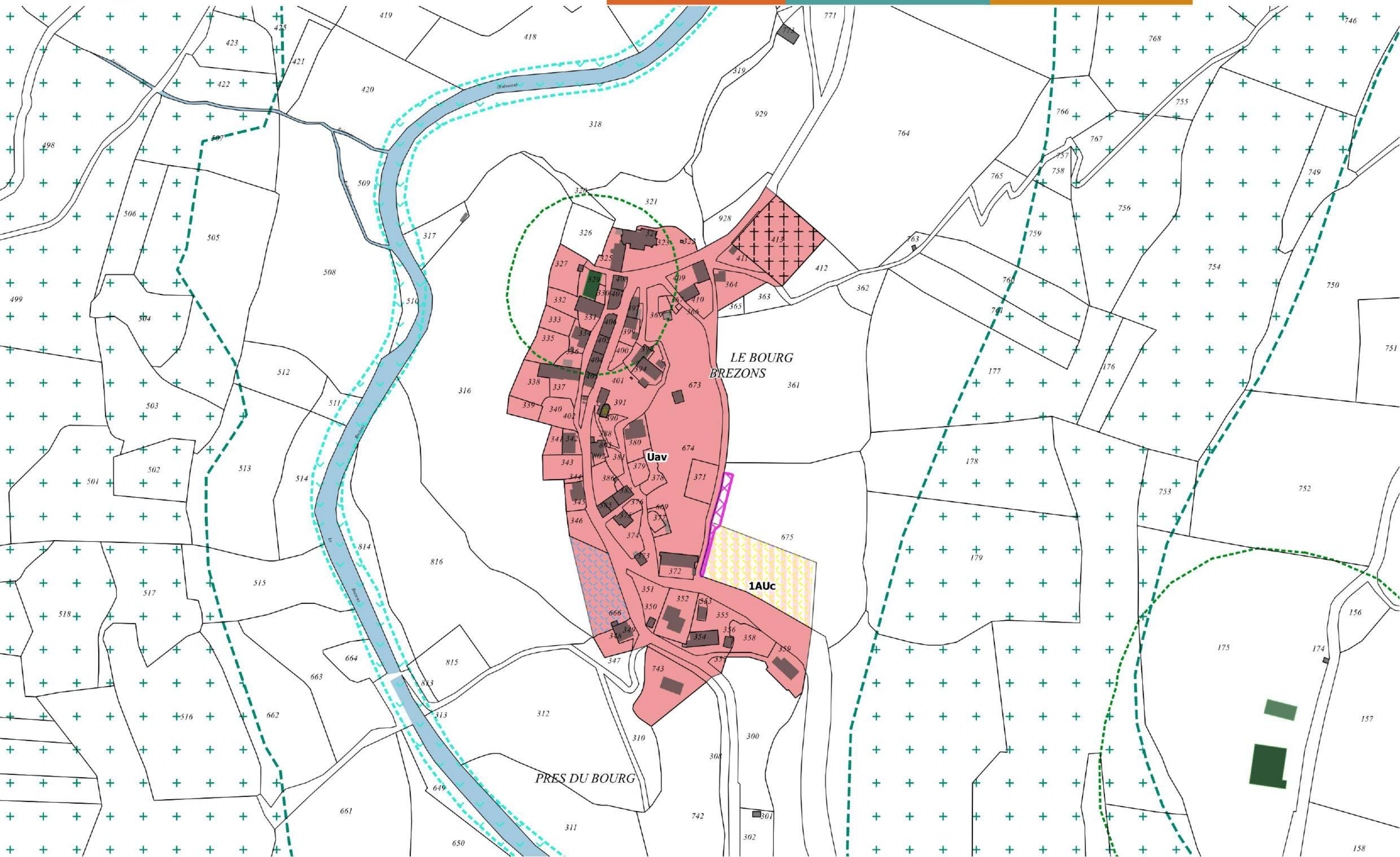


Brezons



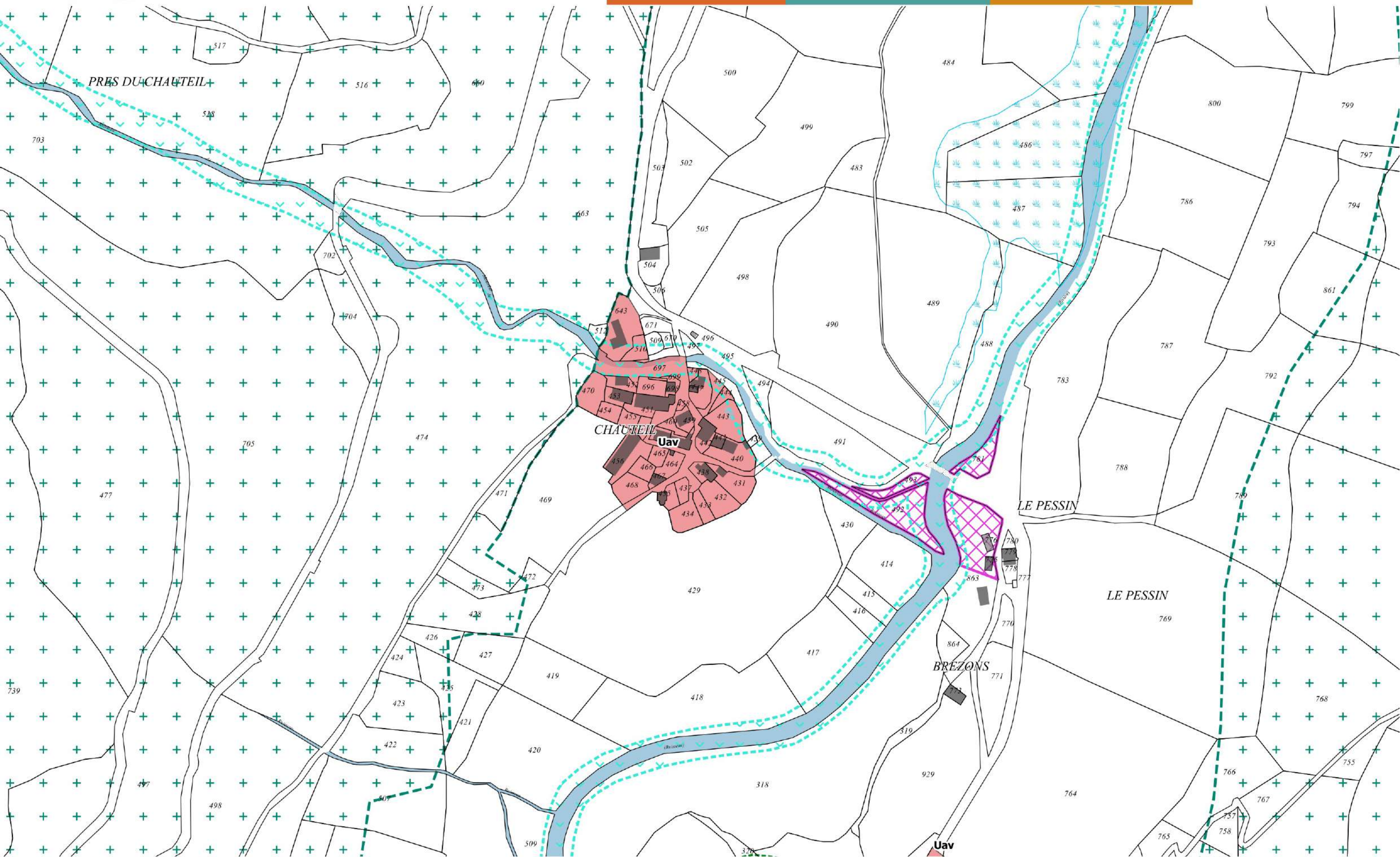


1 - Brezons - Le Bourg



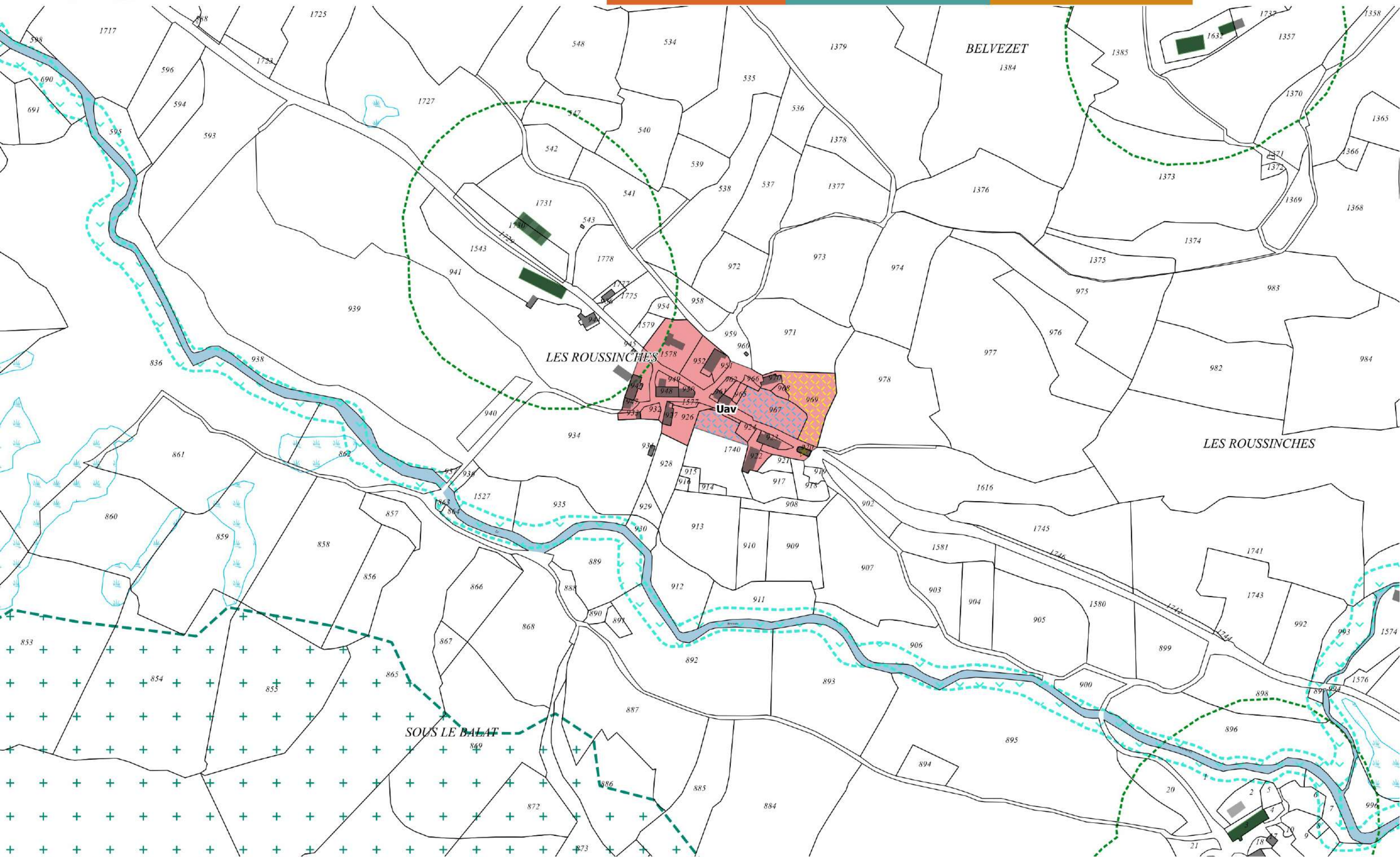


2 - Brezons - Chauteil



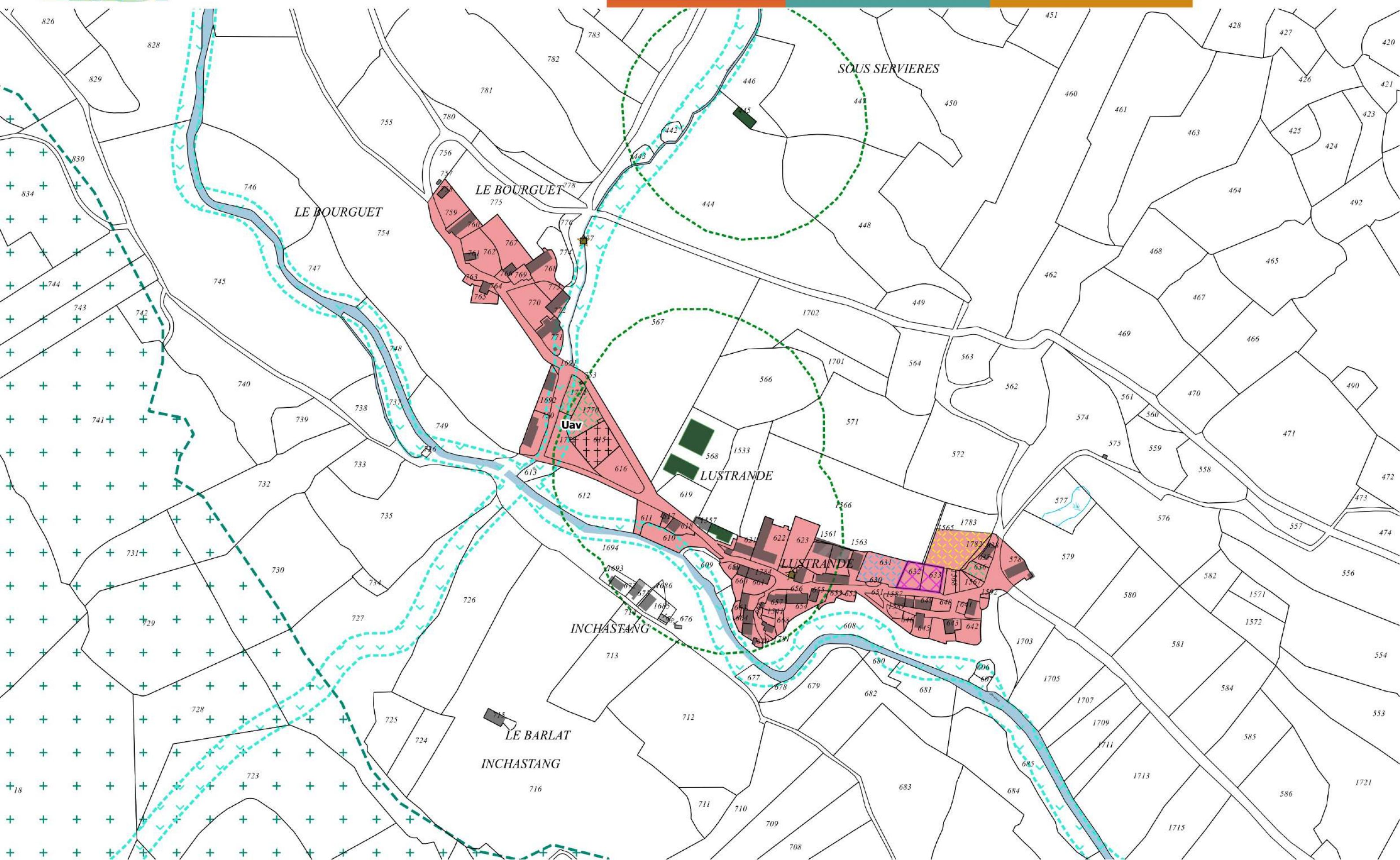


3 - Brezons - Les Roussinches



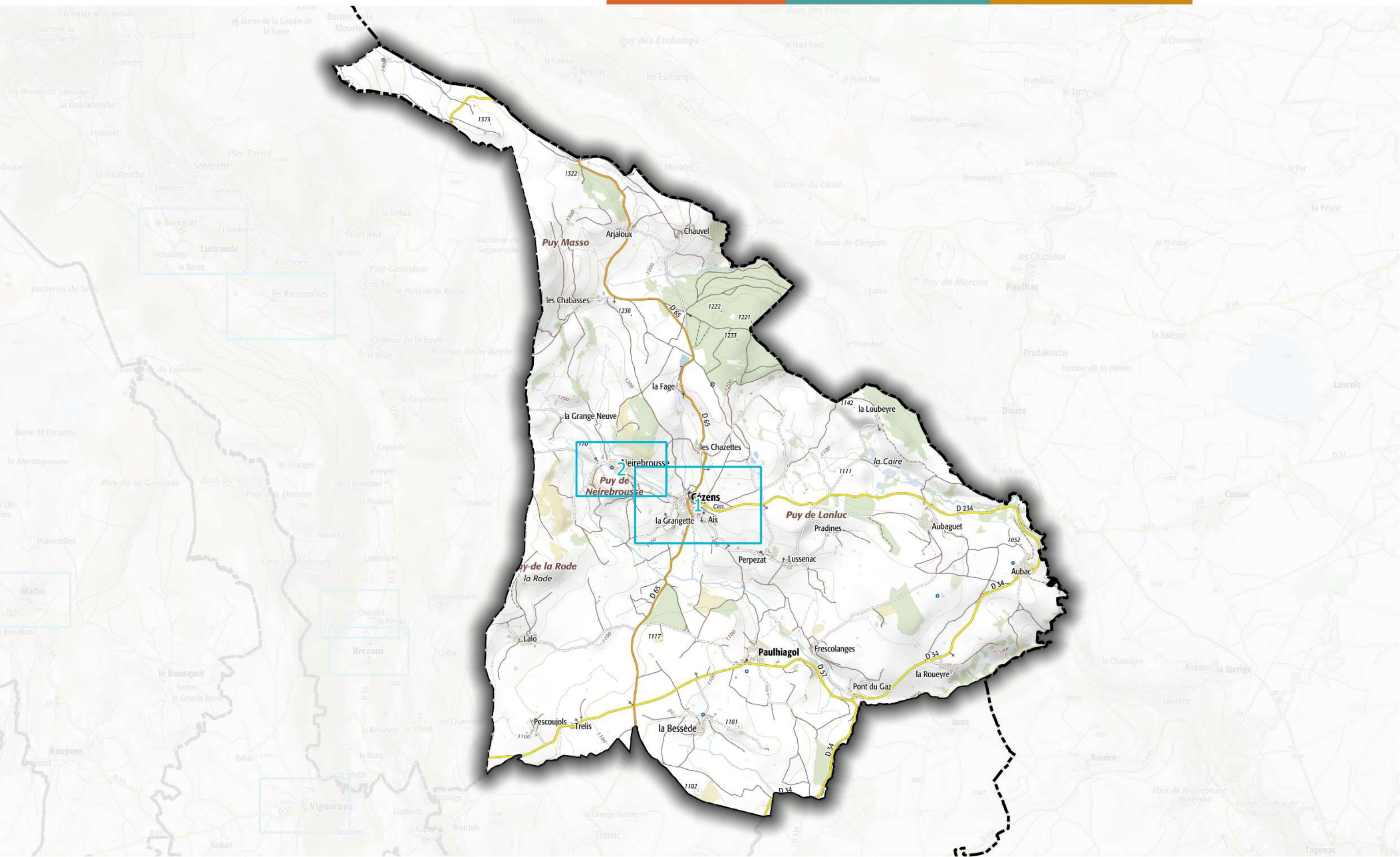


4 - Brezons - Lustrande et Le Bourguet



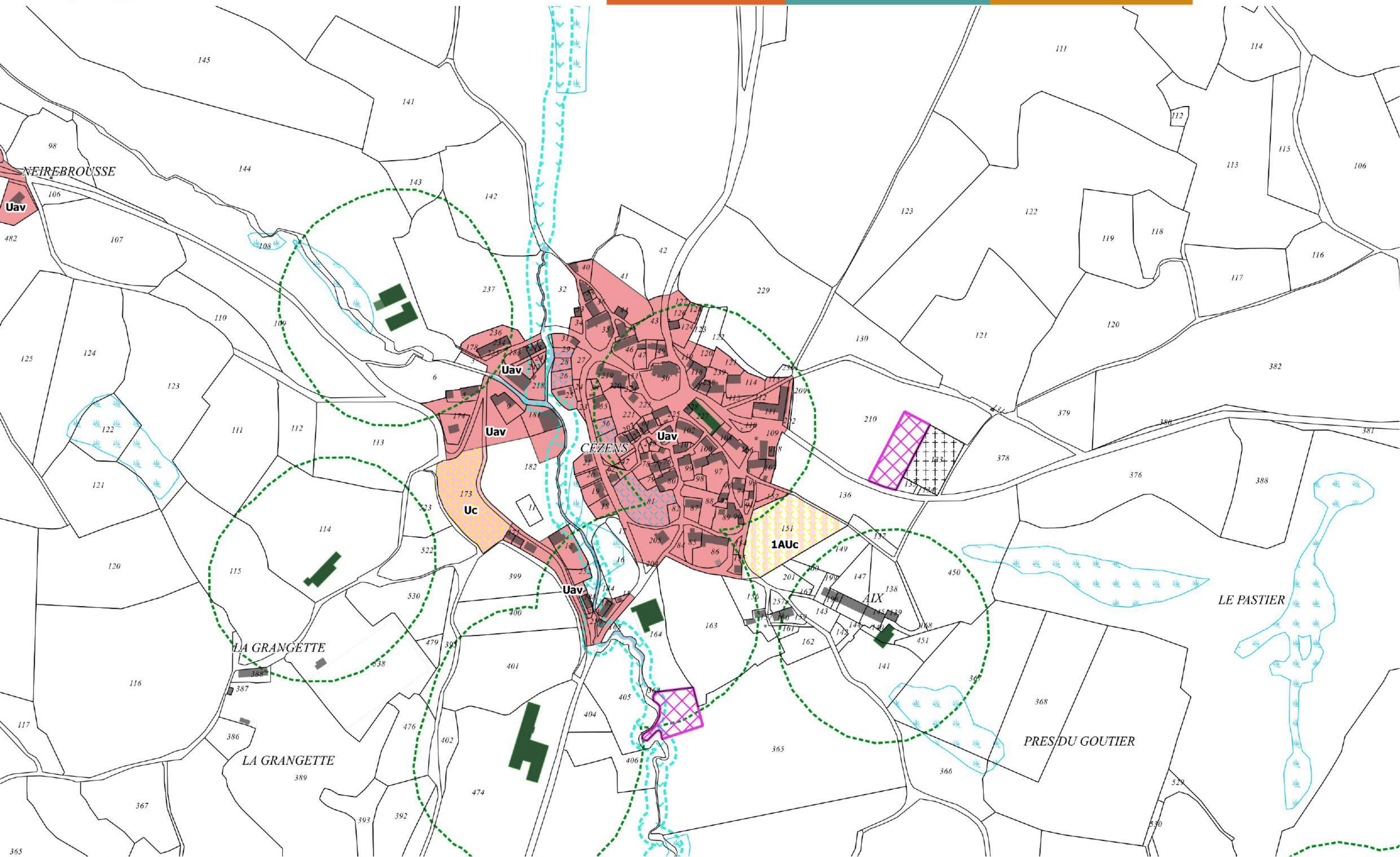


Cézens



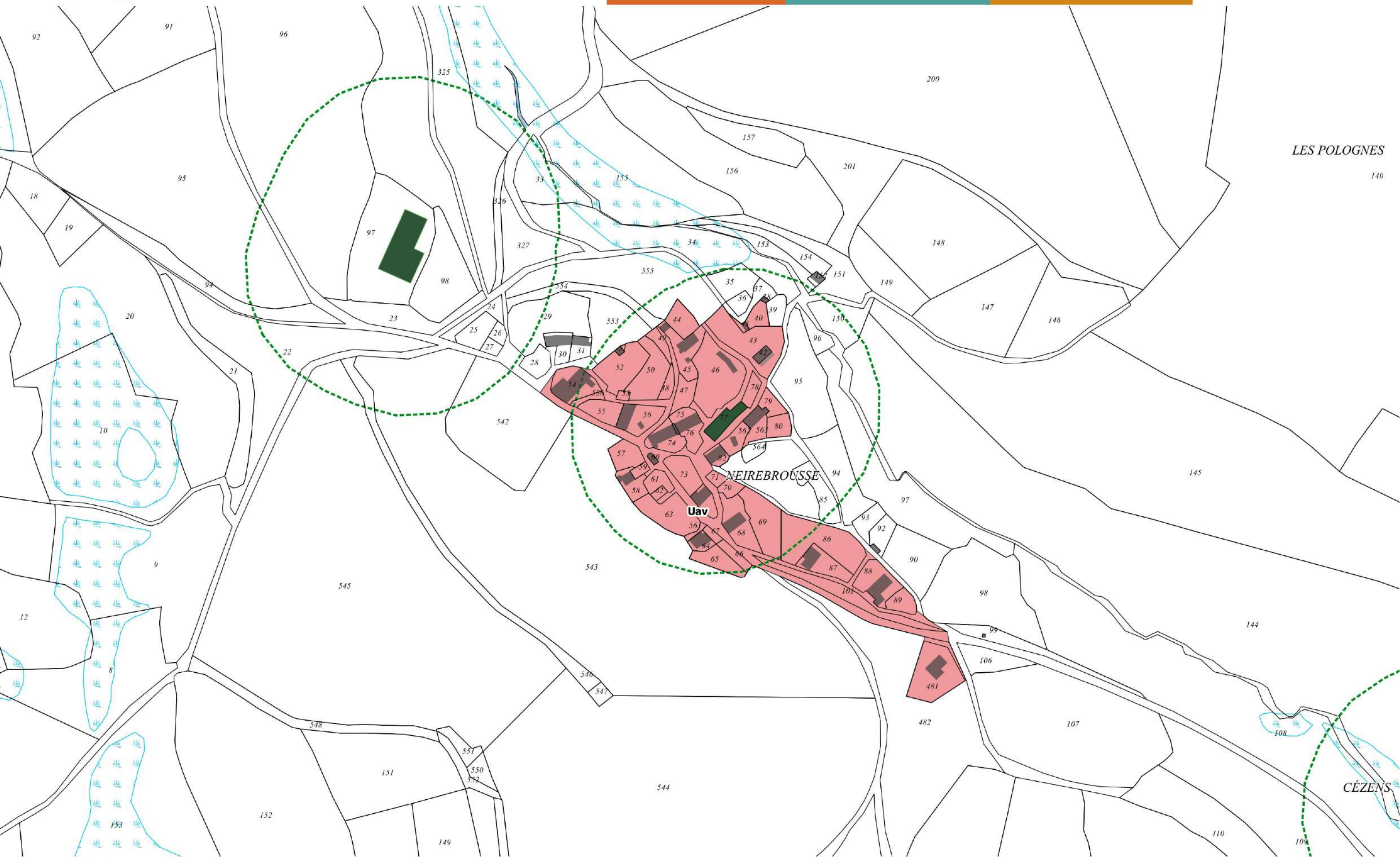


1 - Cézens - Le Bourg



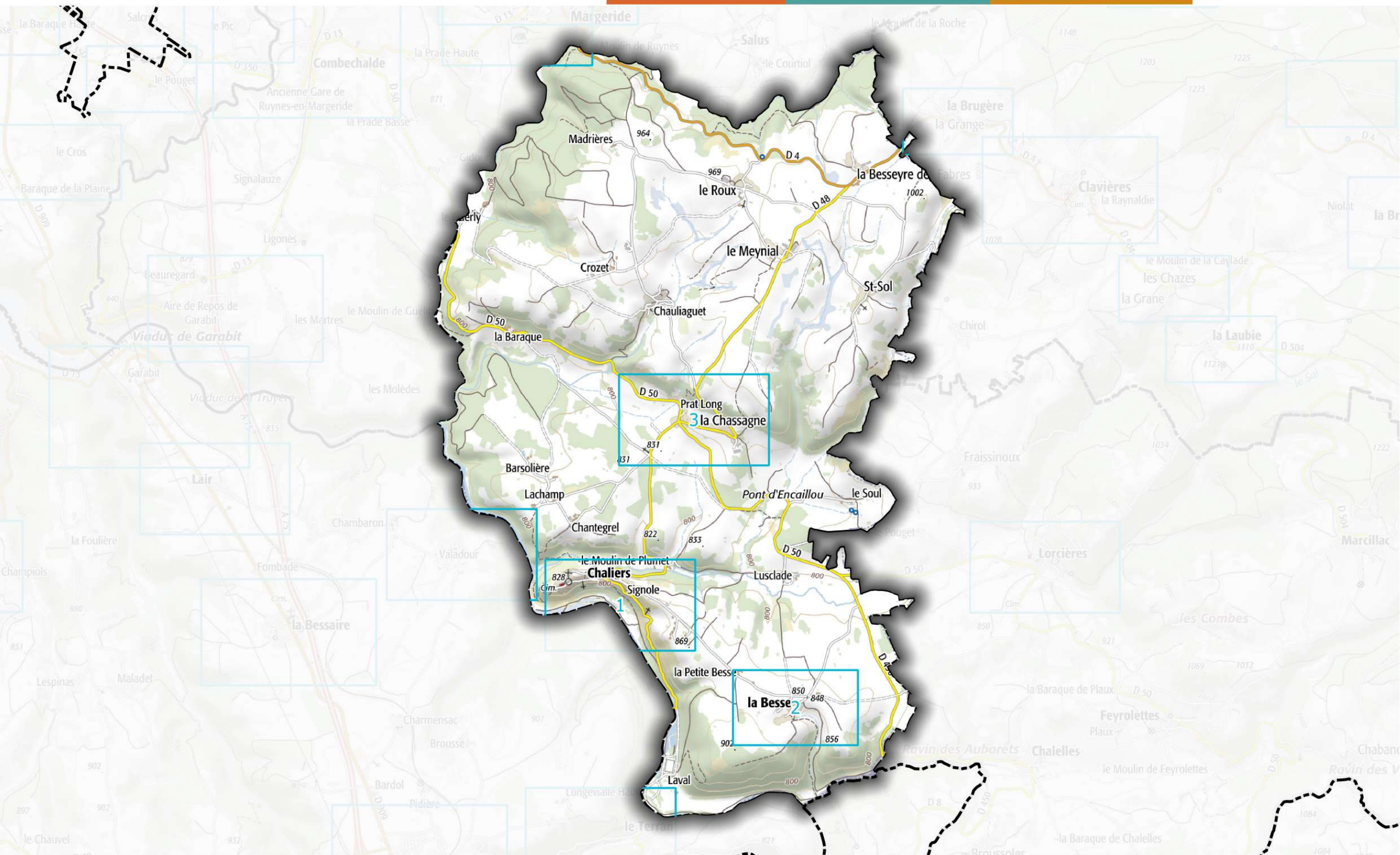


2 - Cézens - Neirebrousse

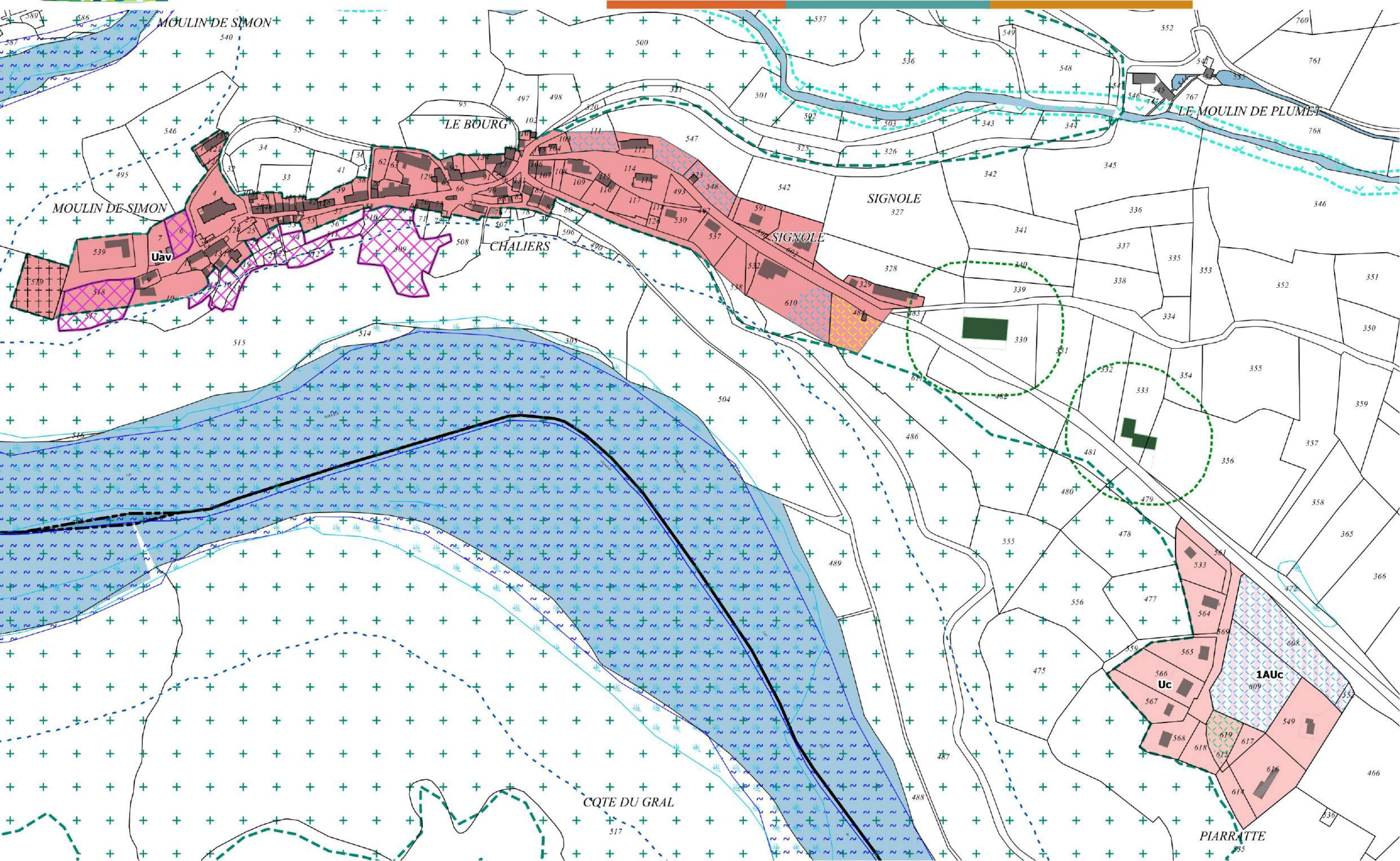




Chaliers

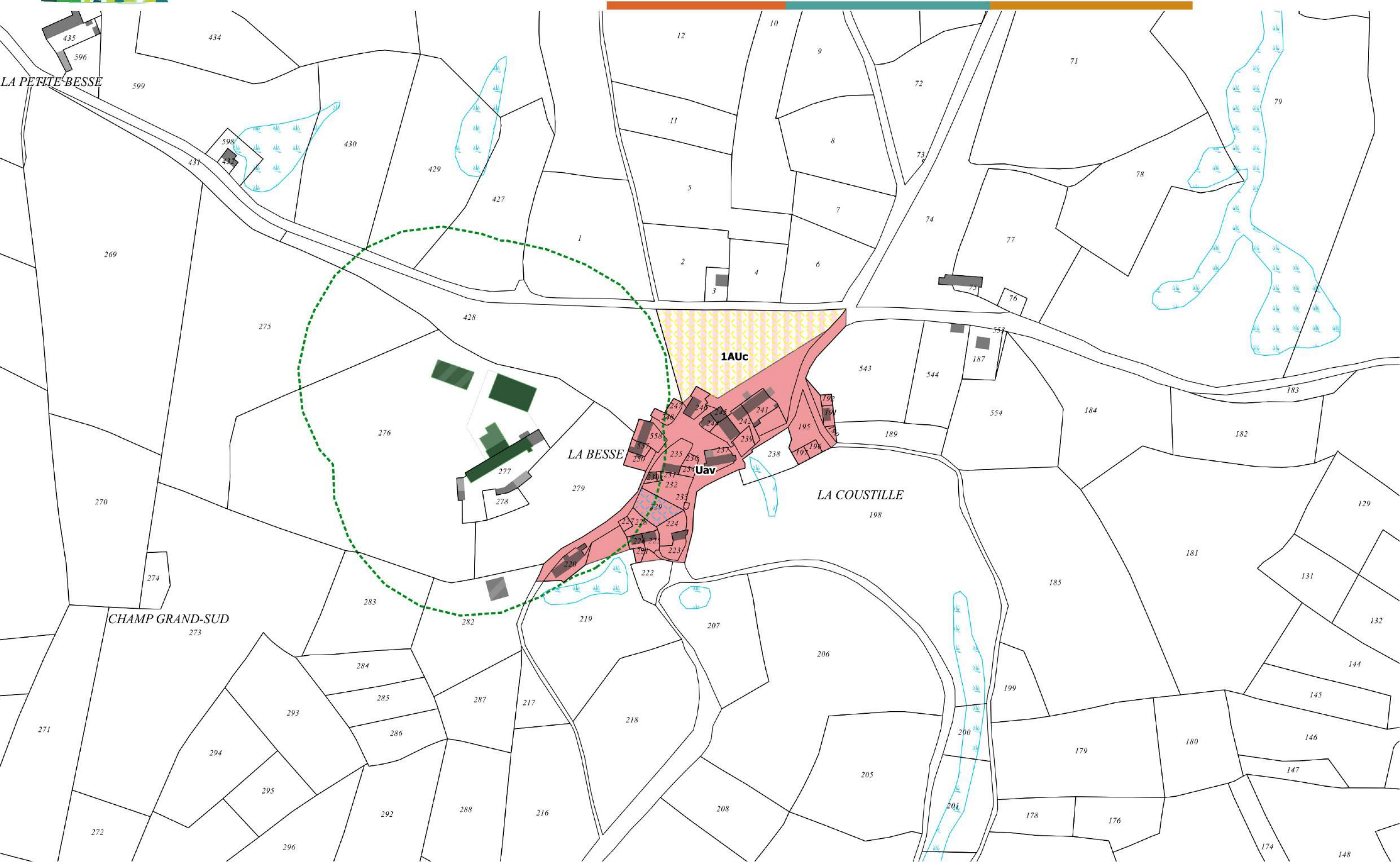


1 - Chaliers - Le bourg



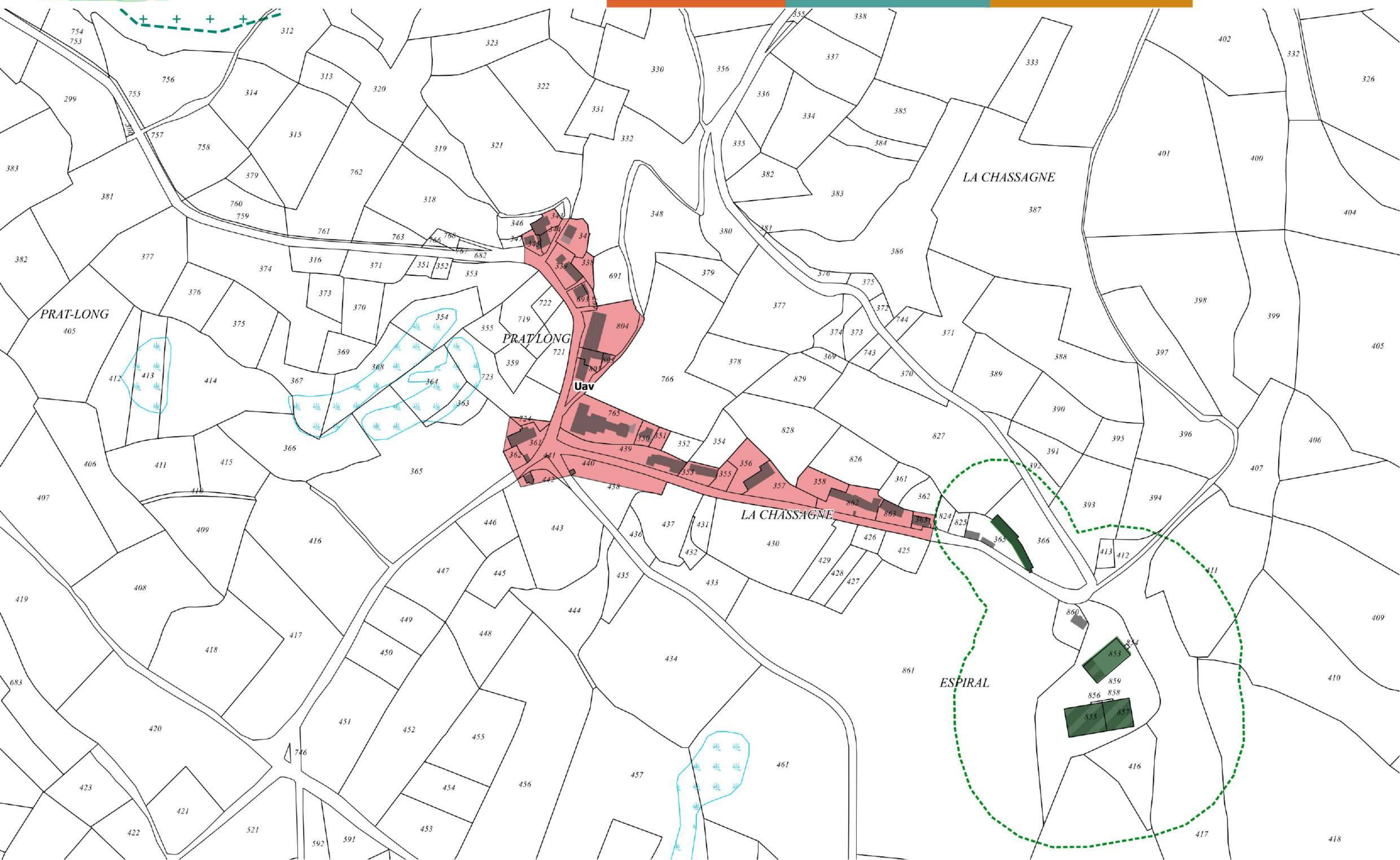


2 - Chaliers - La Besse



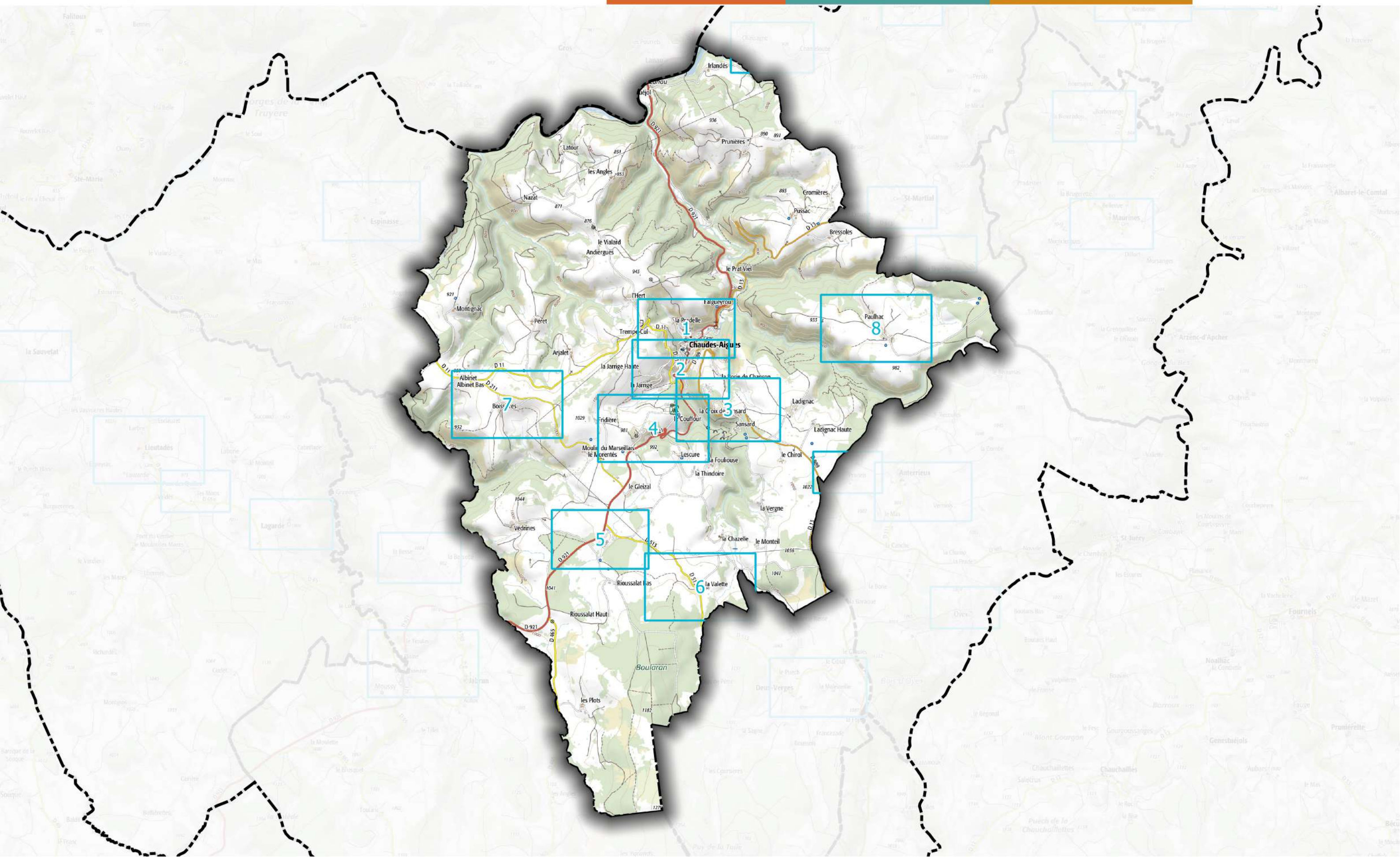


3 - Chaliers - Prat Long et la Chassagne



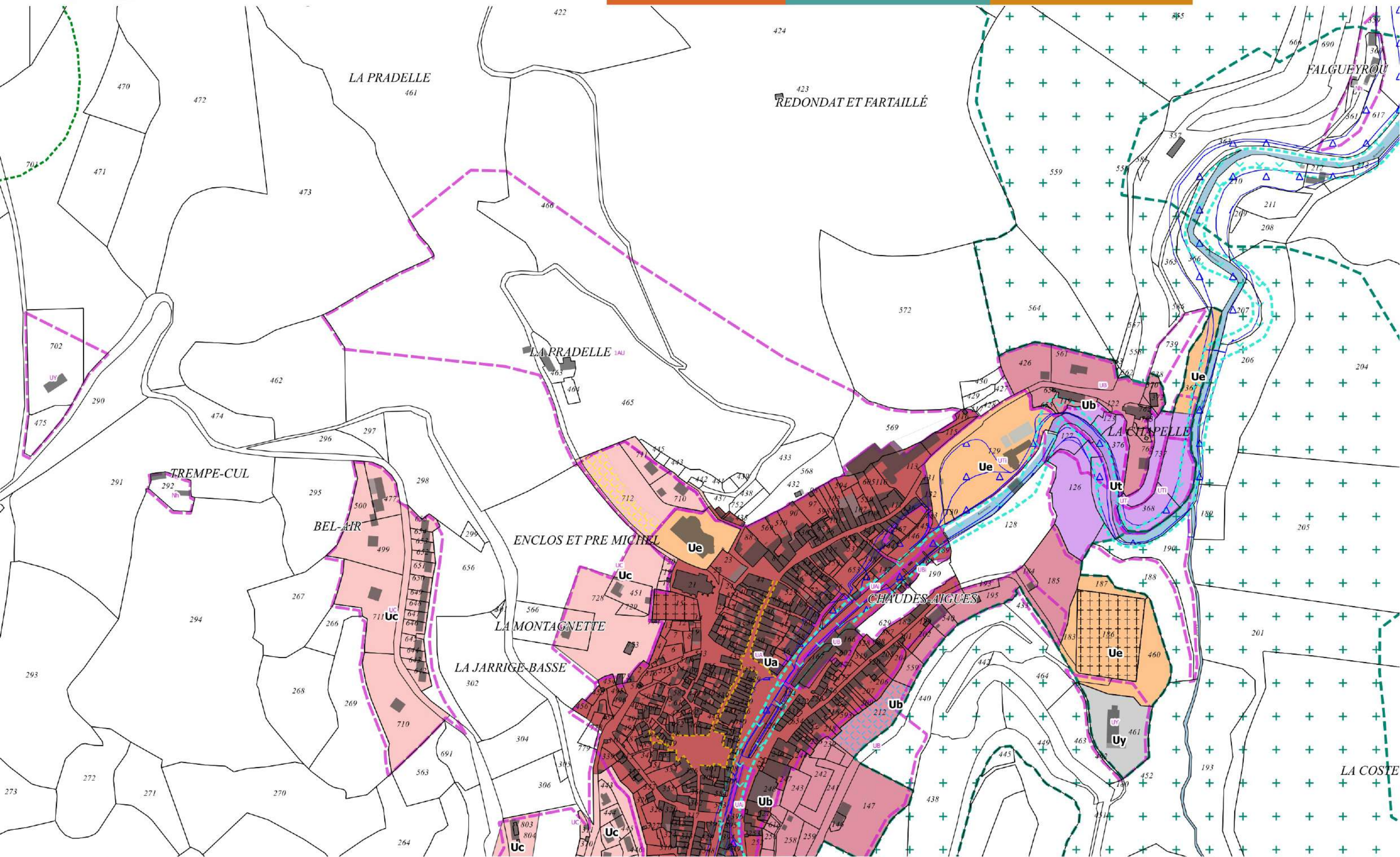


Chaudes-Aigues



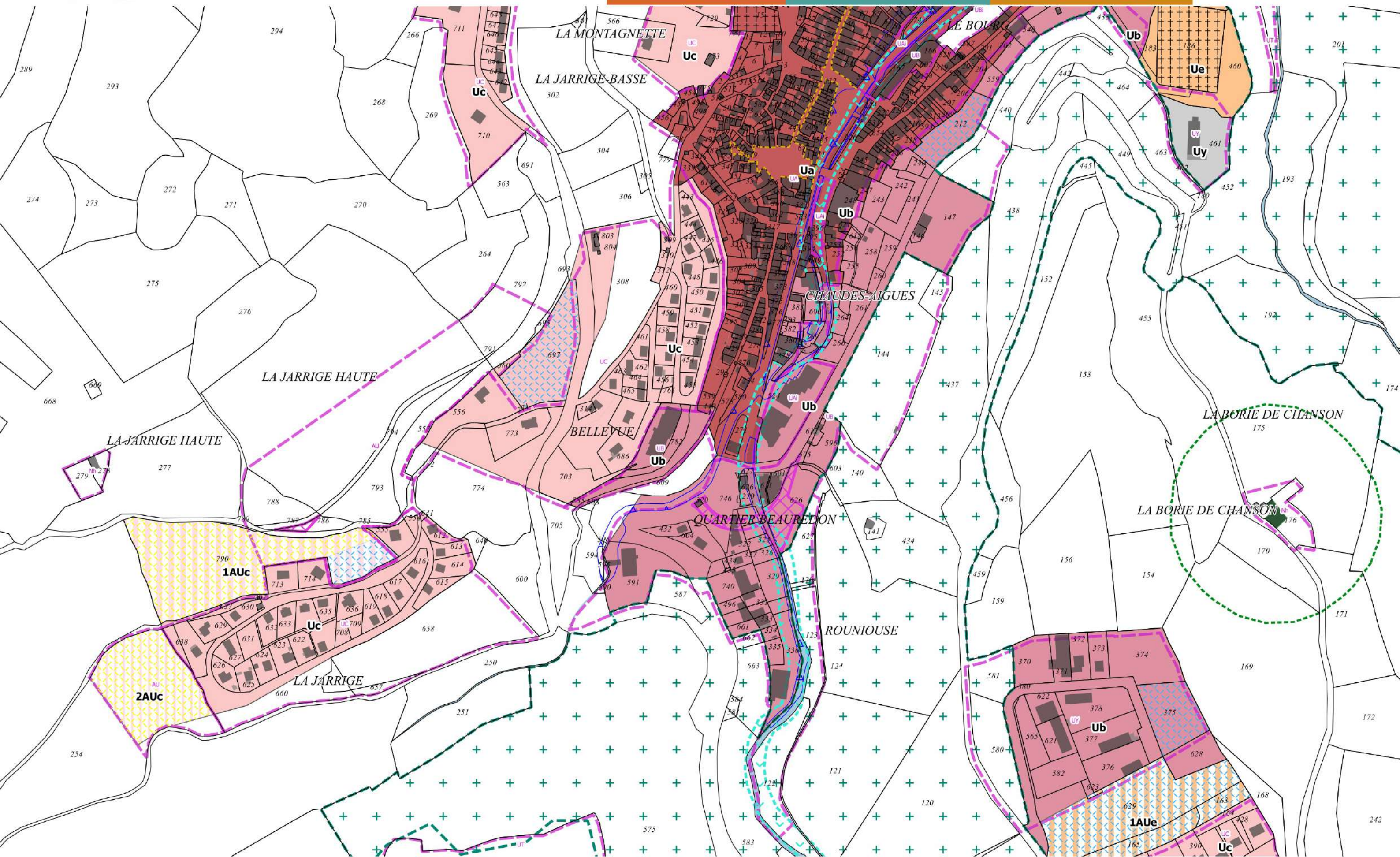


1 - Chaudes-Aigues - Le Bourg secteur Nord

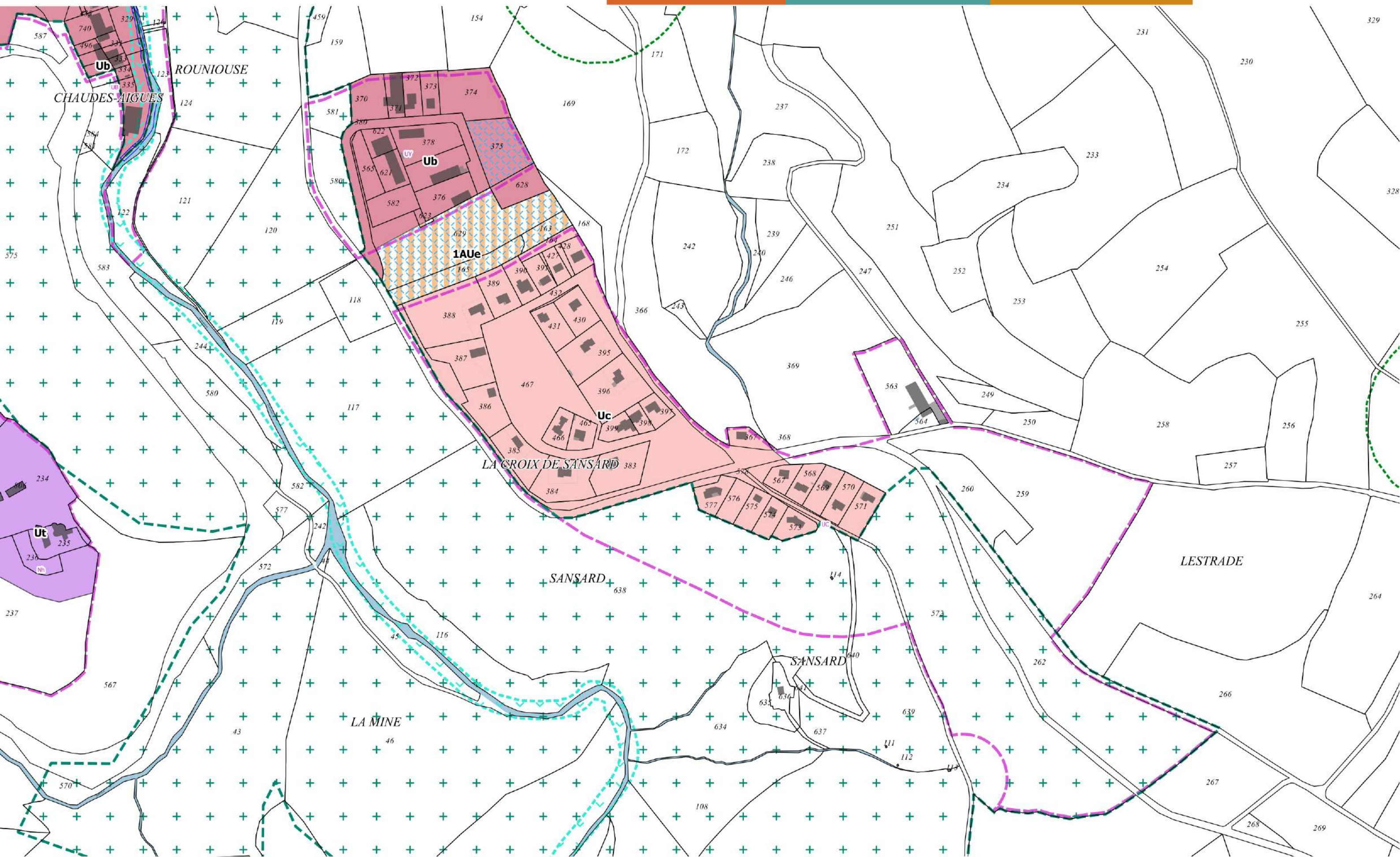




2 - Chaudes-Aigues - Le Bourg secteur Sud

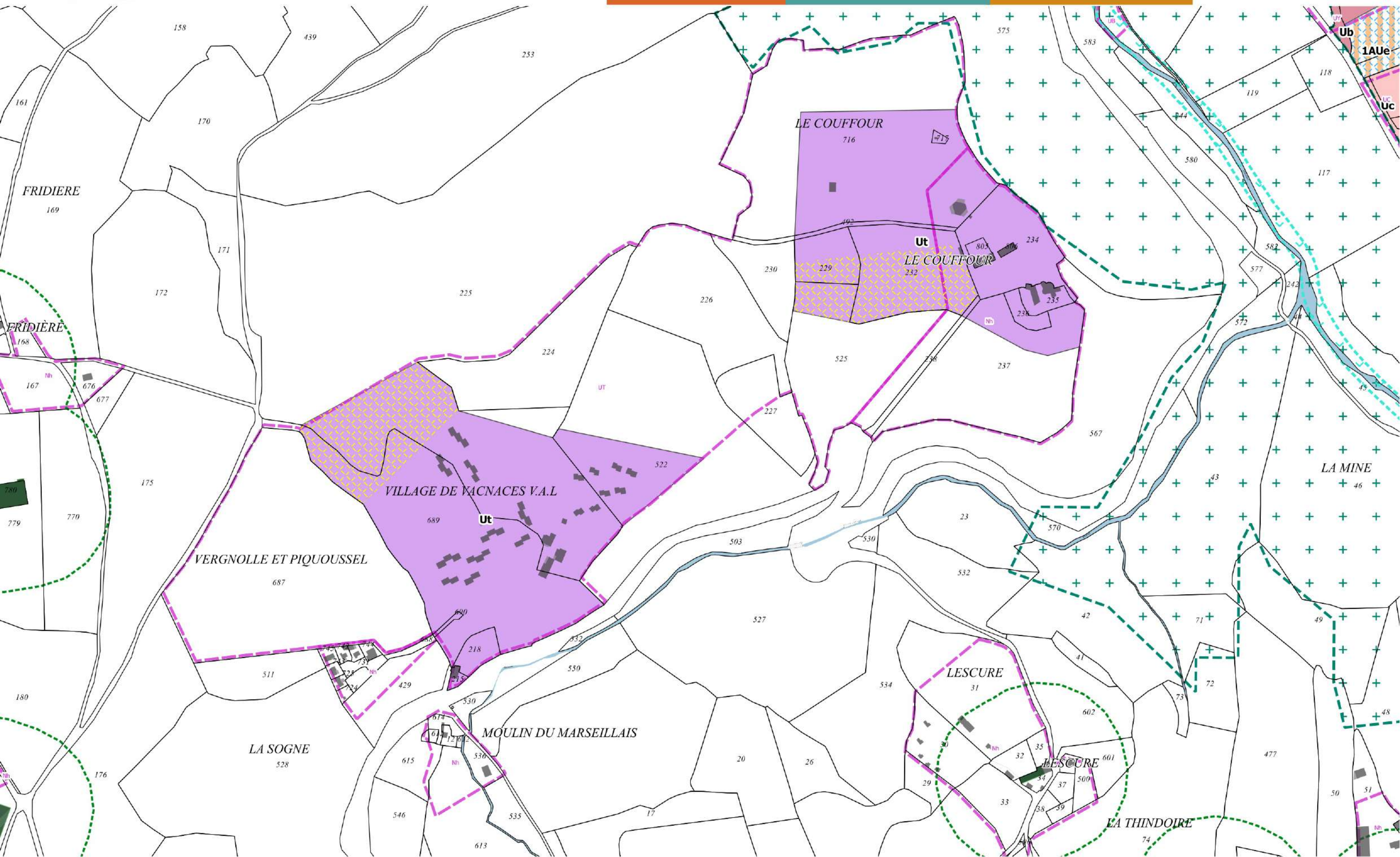


3 - Chaudes-Aigues - ZA de la Rounieuse et La Croix de Sansard



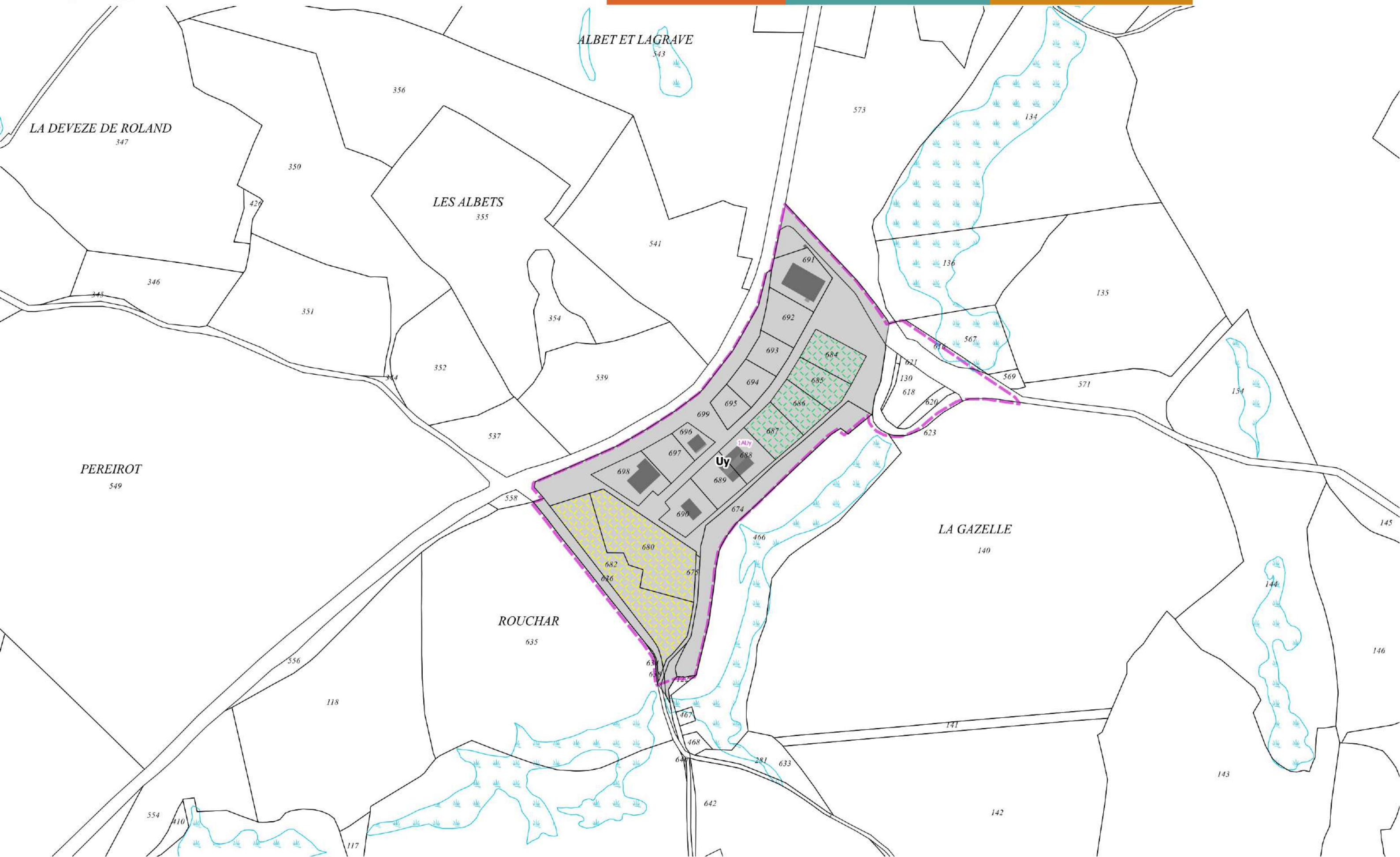


4 - Chaudes-Aigues - Le Couffour



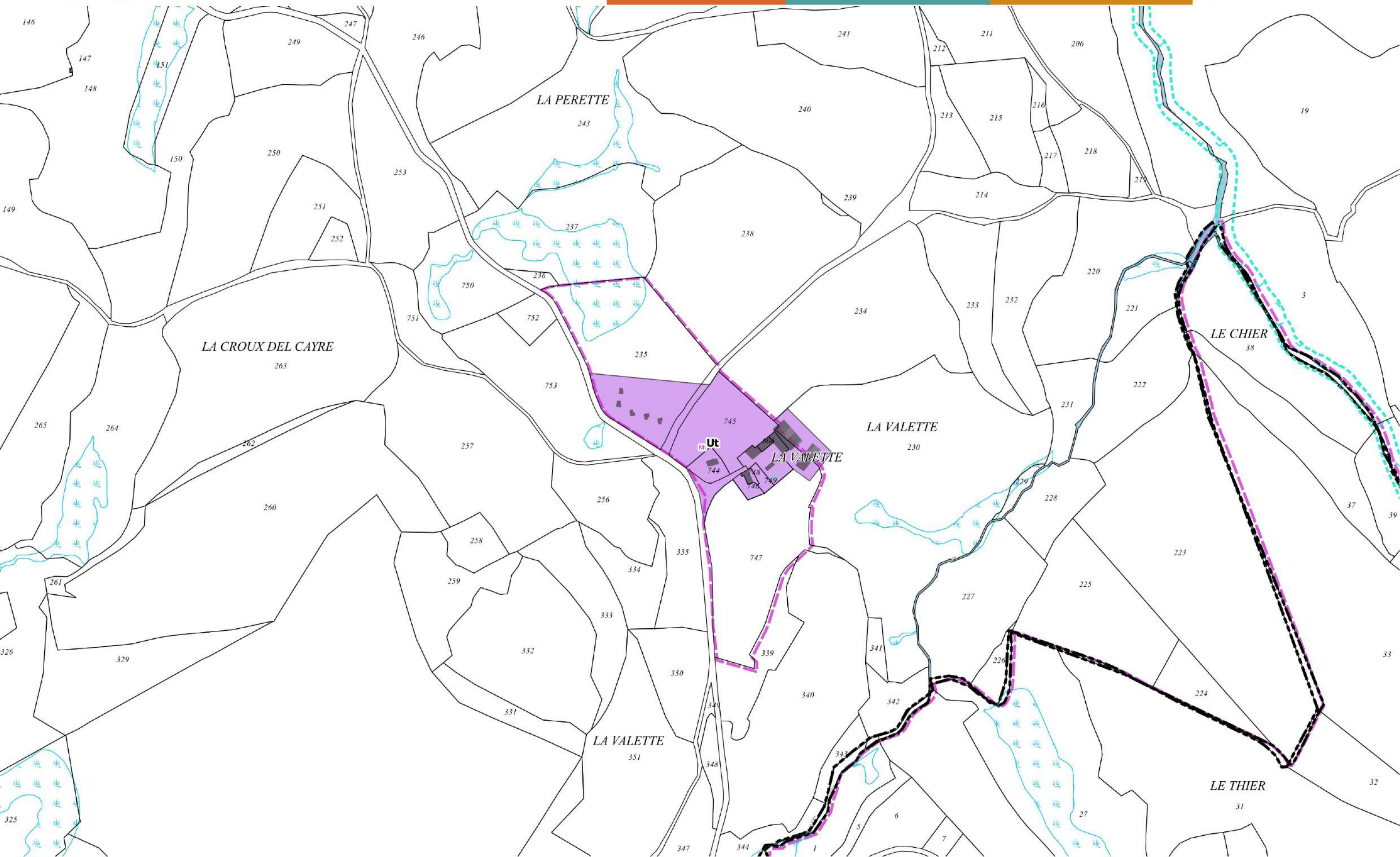


5 - Chaudes-Aigues - ZAE du Rouchar



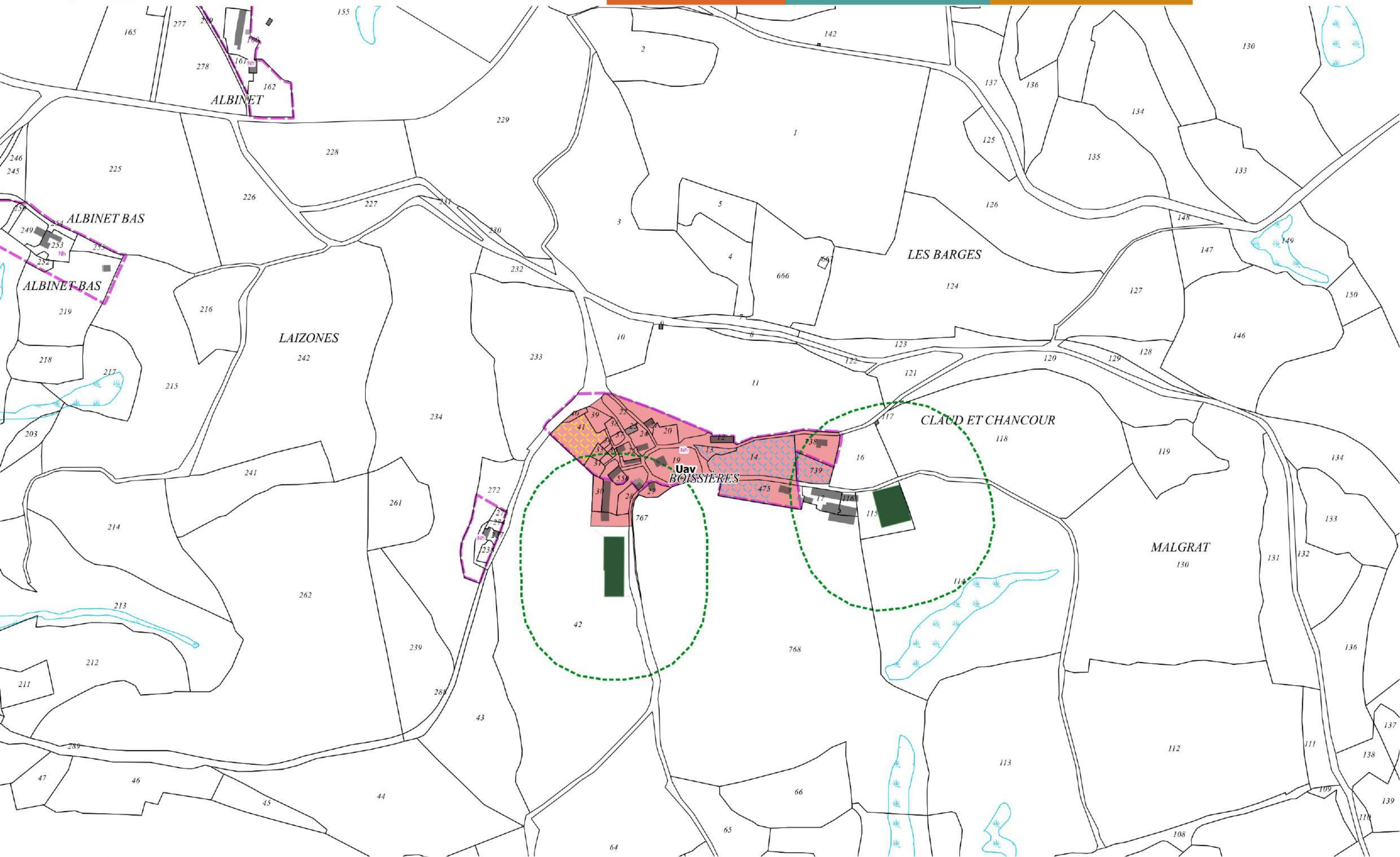


6 - Chaudes-Aigues - La Valette



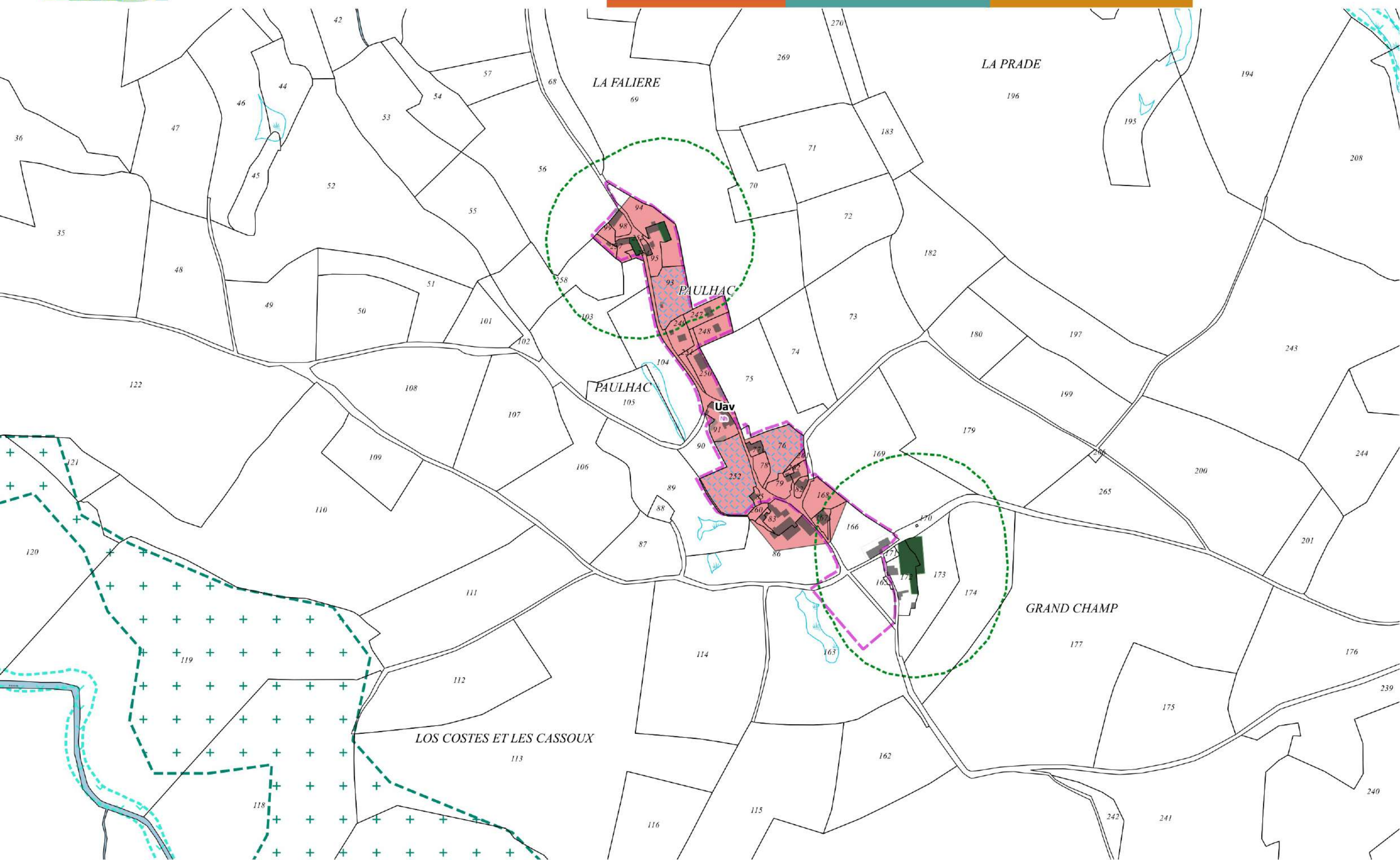


7 - Chaudes-Aigues - Boissières



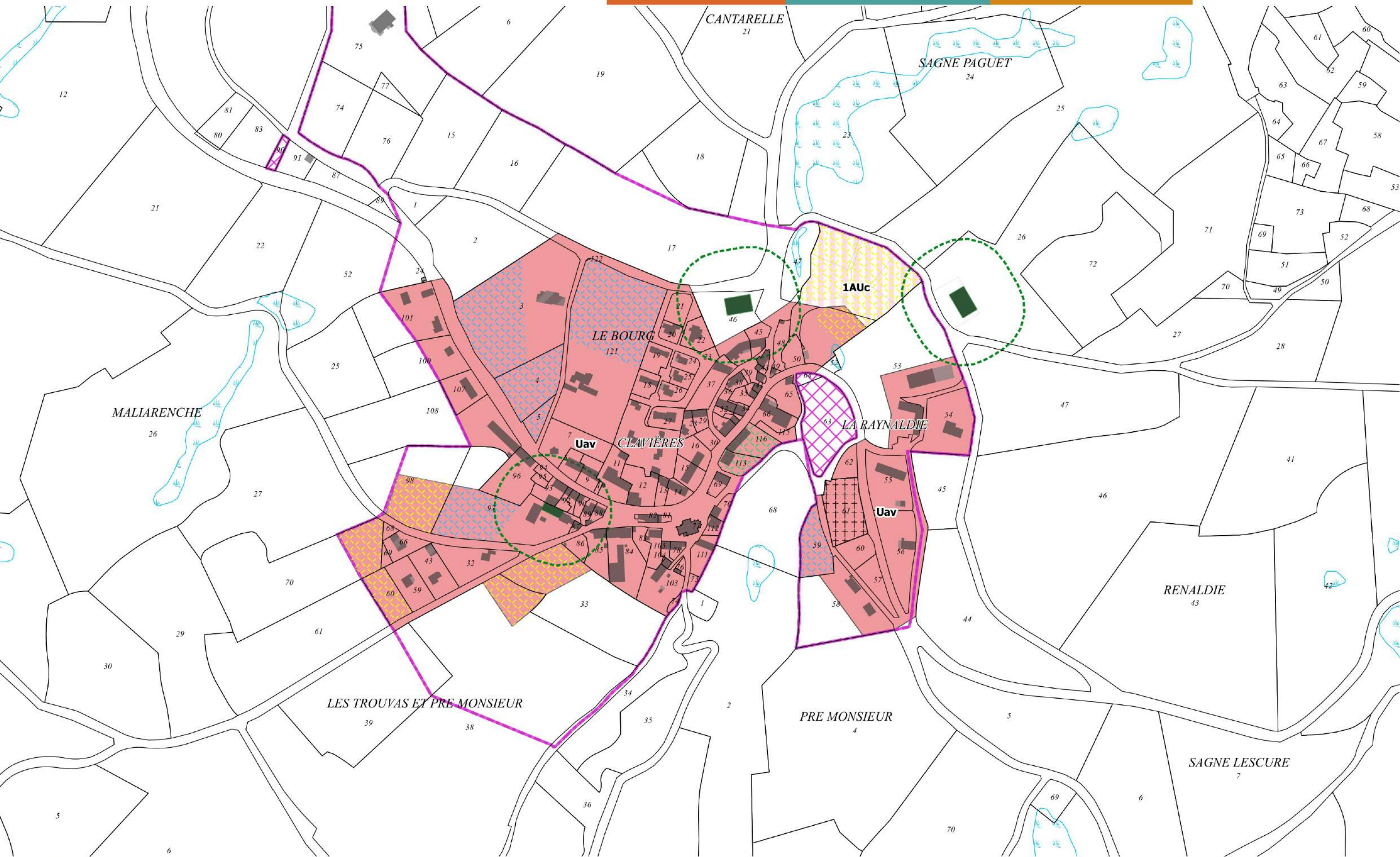


8 - Chaudes-Aigues - Paulhac



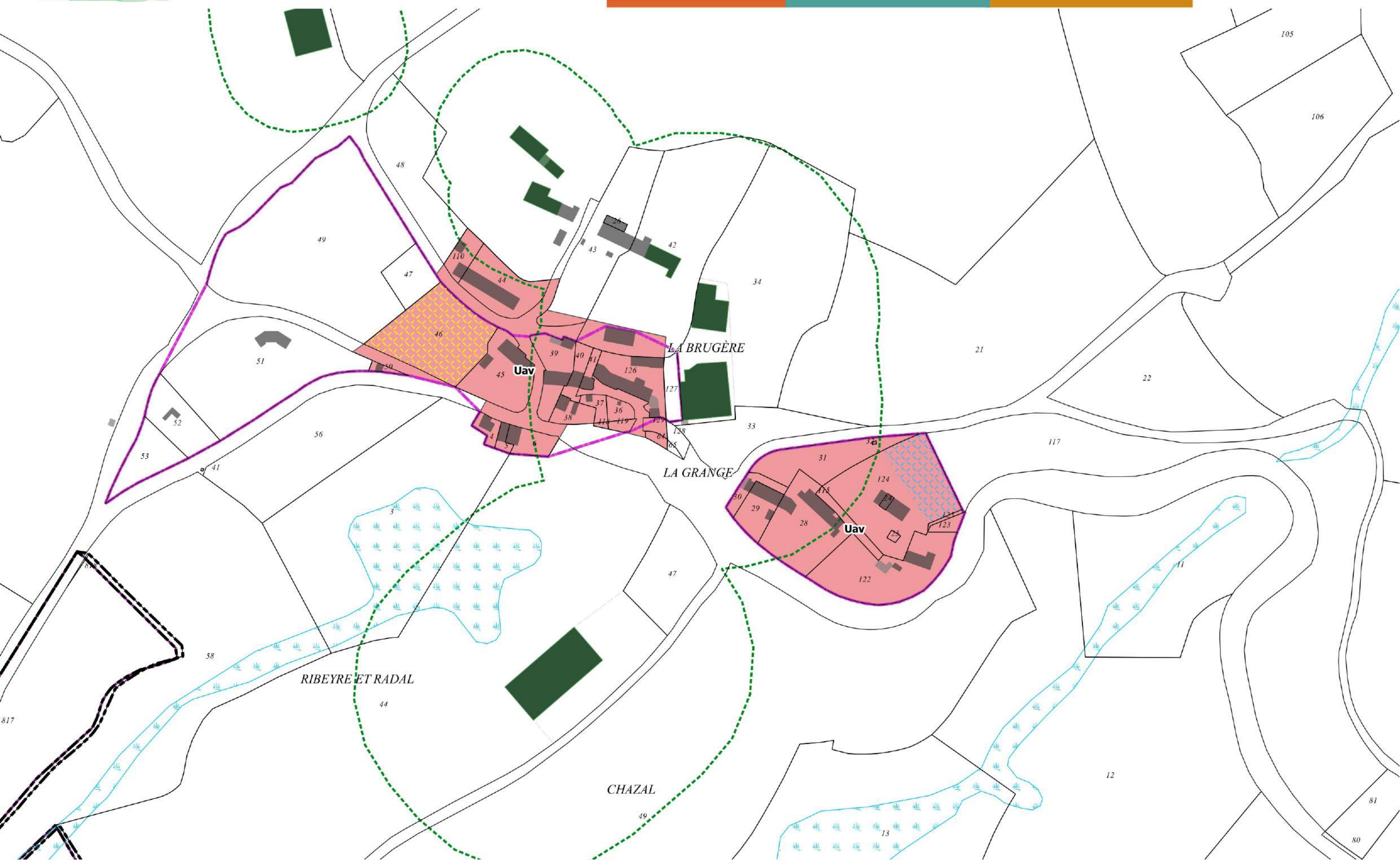


1 - Clavières - Le bourg



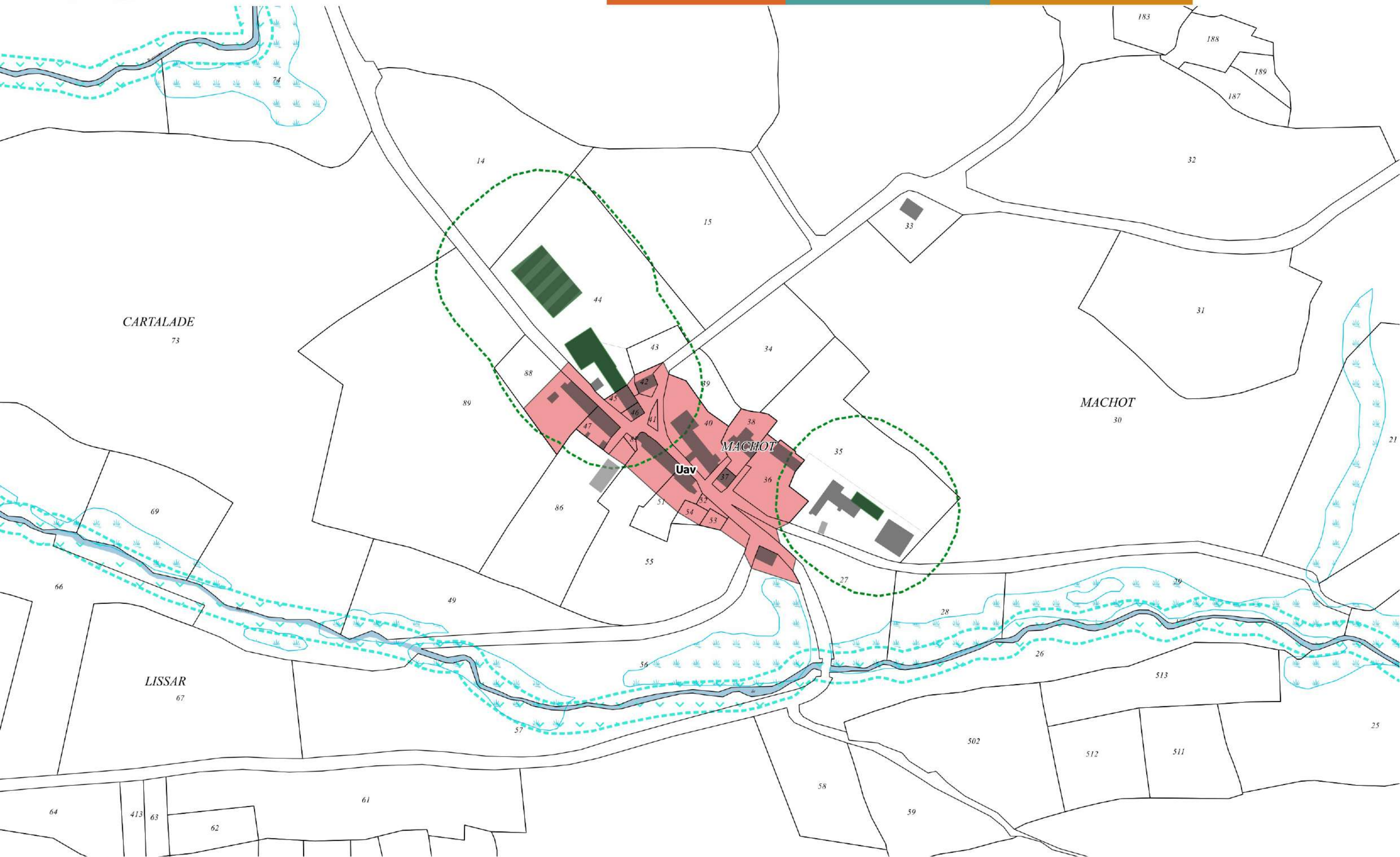


2 - Clavières - La Brugère et la Grange



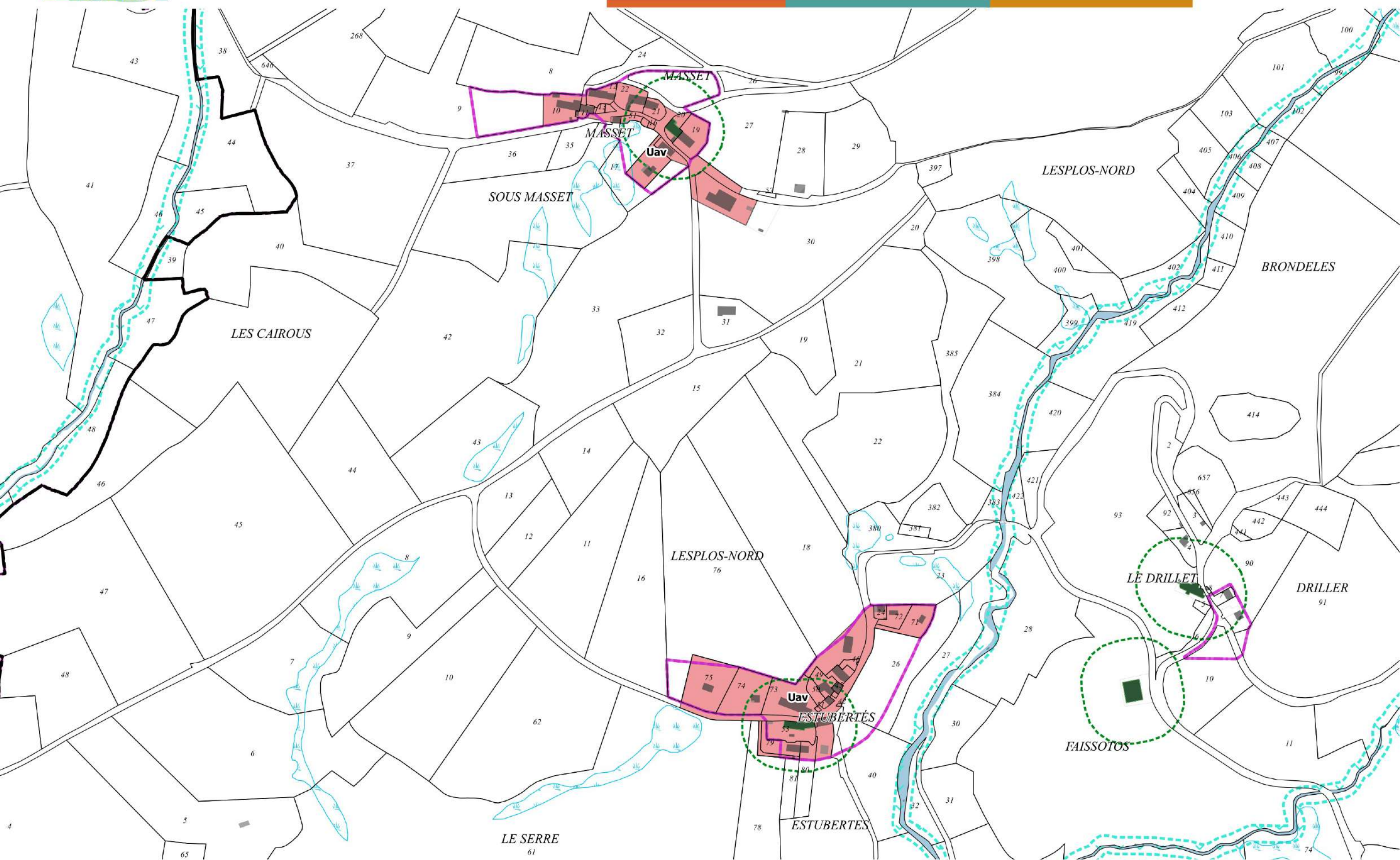


3 - Clavières - Machot



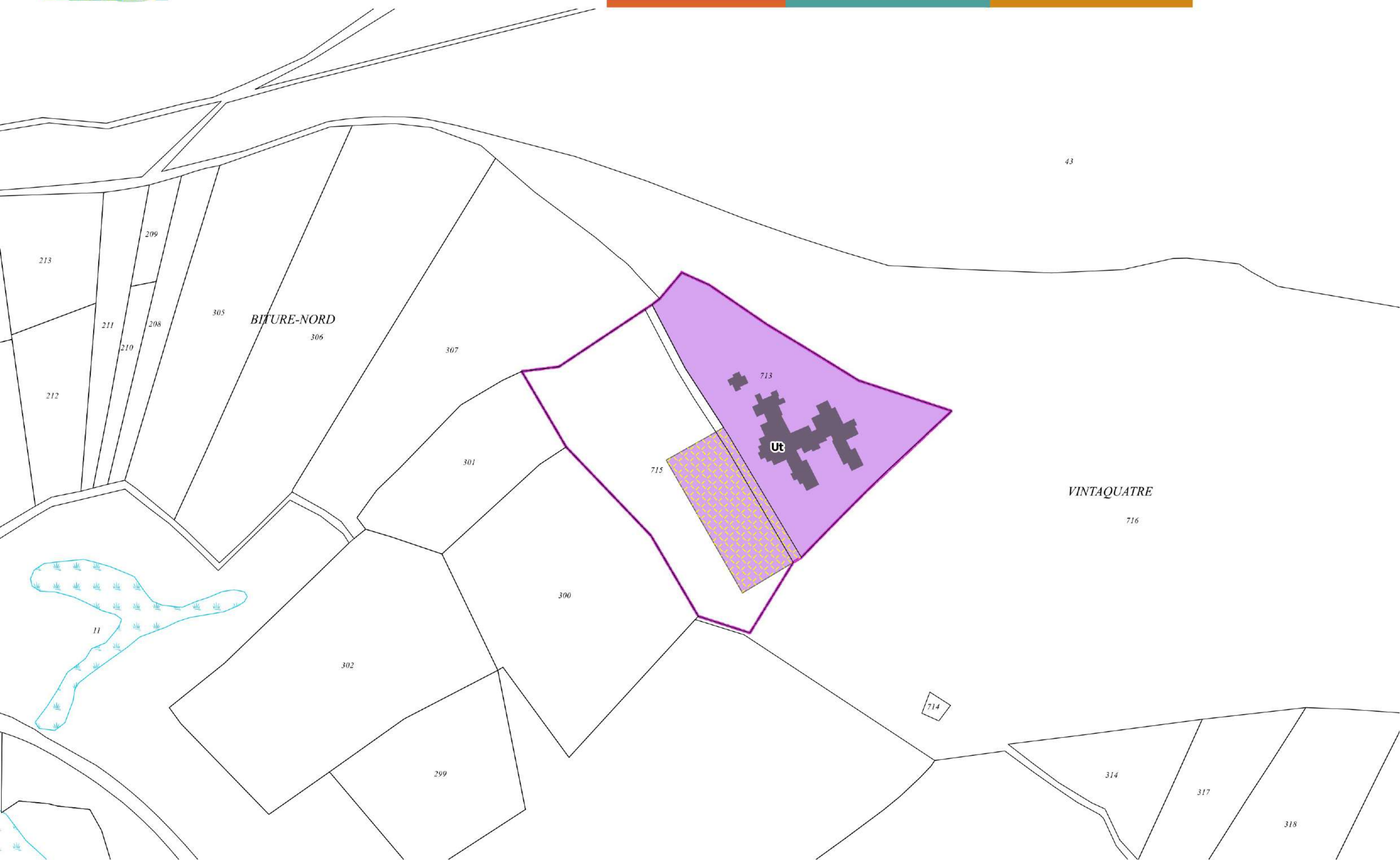


4 - Clavières - Masset et Estubertés





5 - Clavières - Les Vingt-Quatre



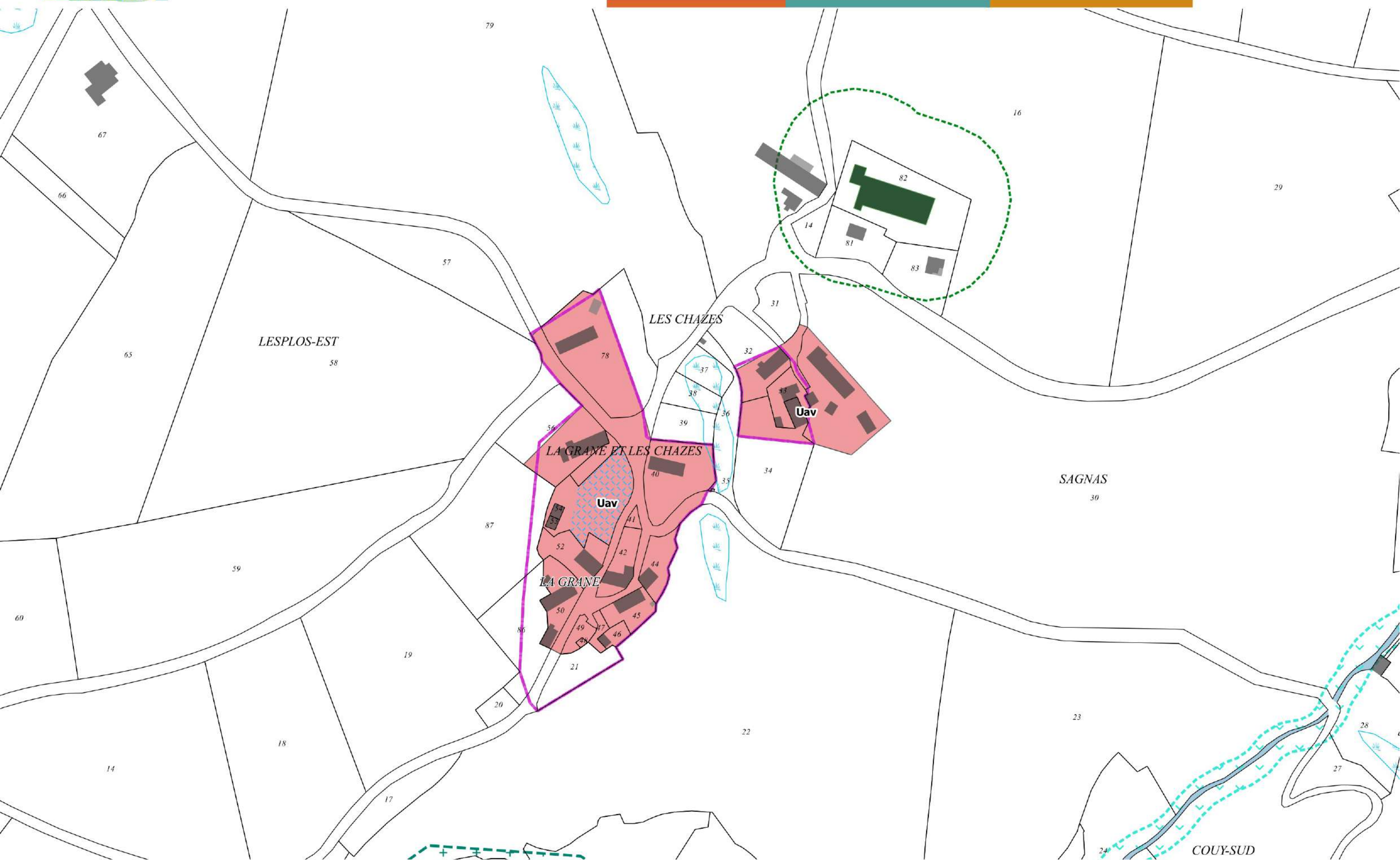


6 - Clavières - La Bromesterie



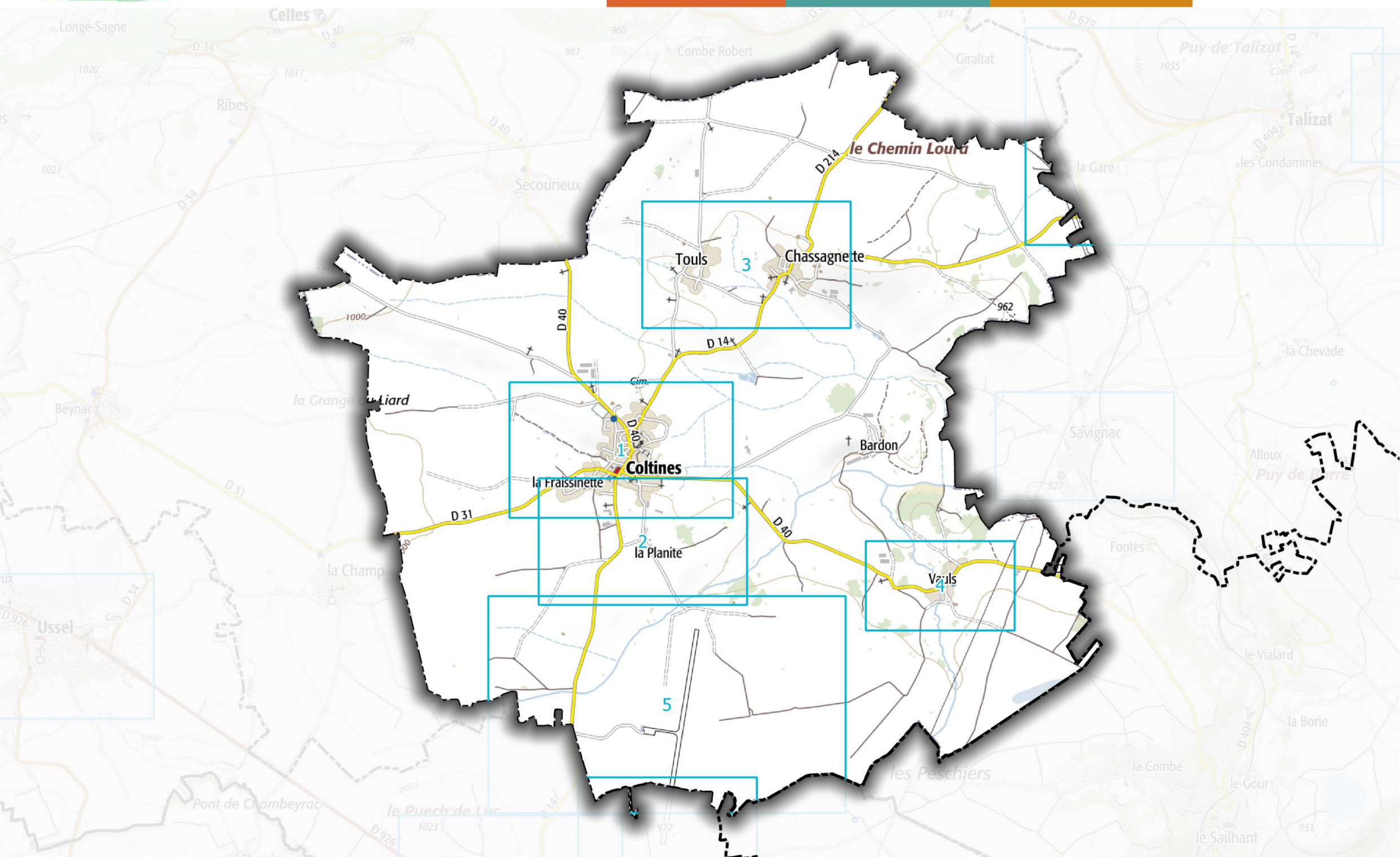


7 - Clavières - Les Chazes et la Grane



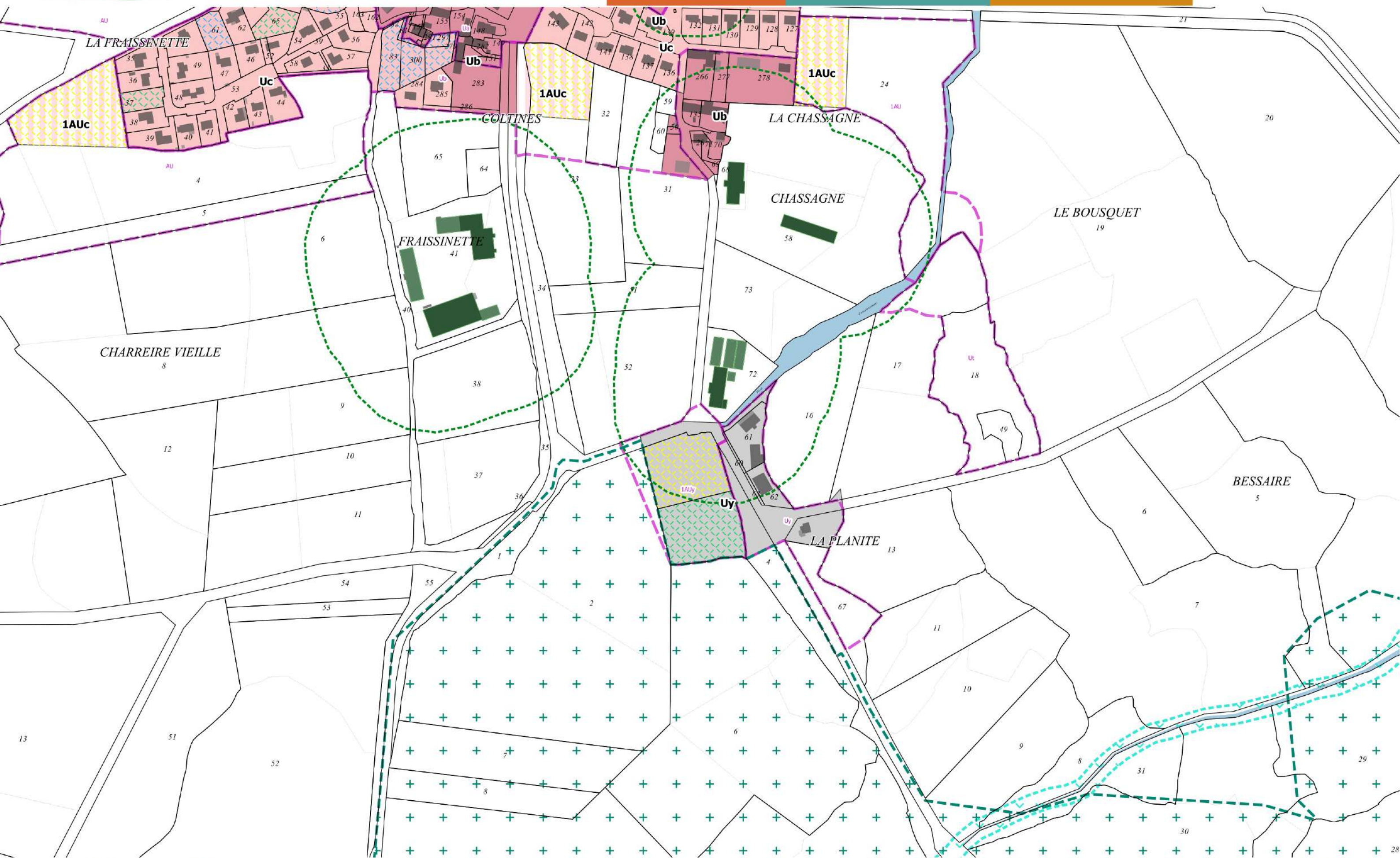


Coltines





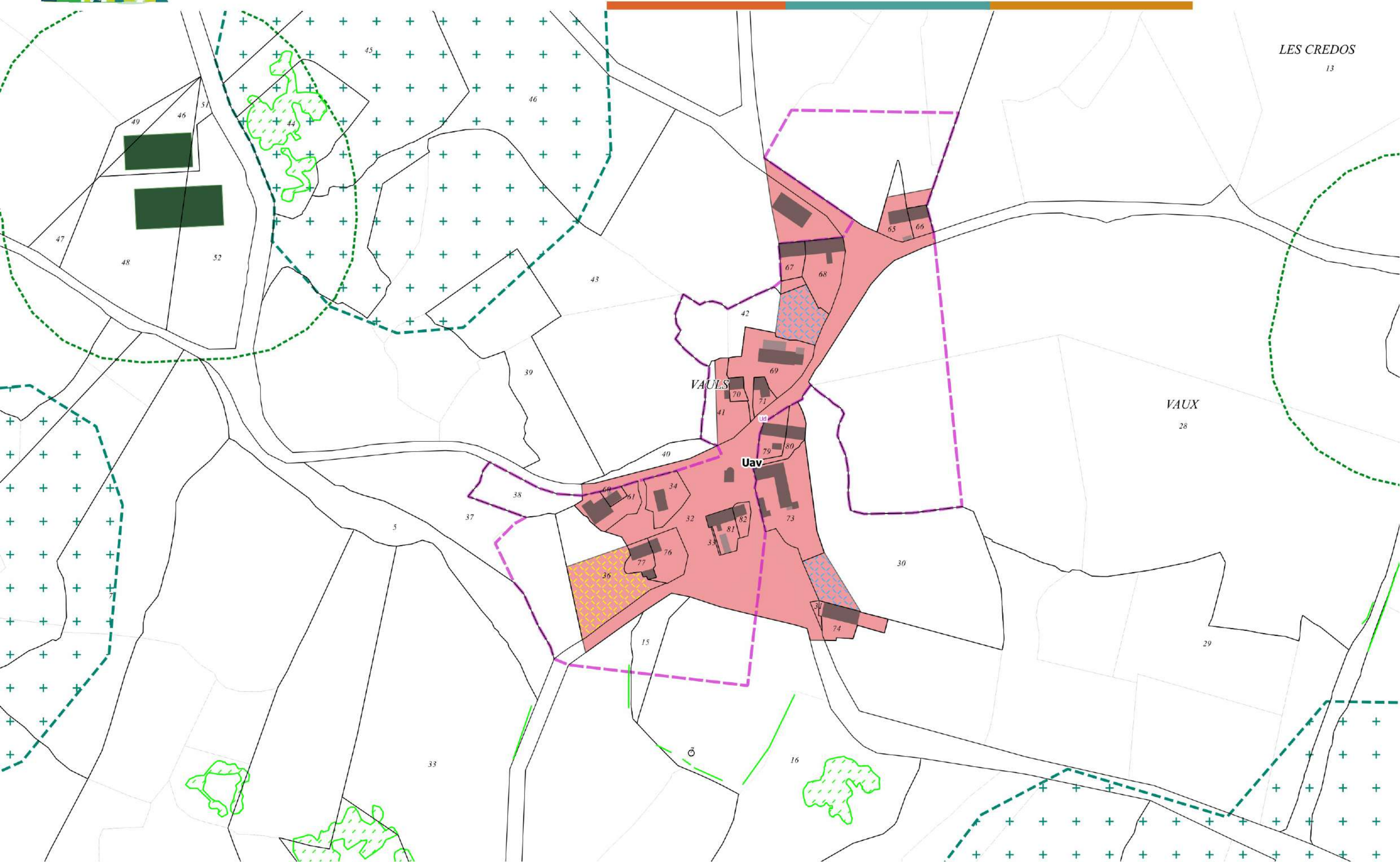
2 - Coltines - Zone artisanale La Planite





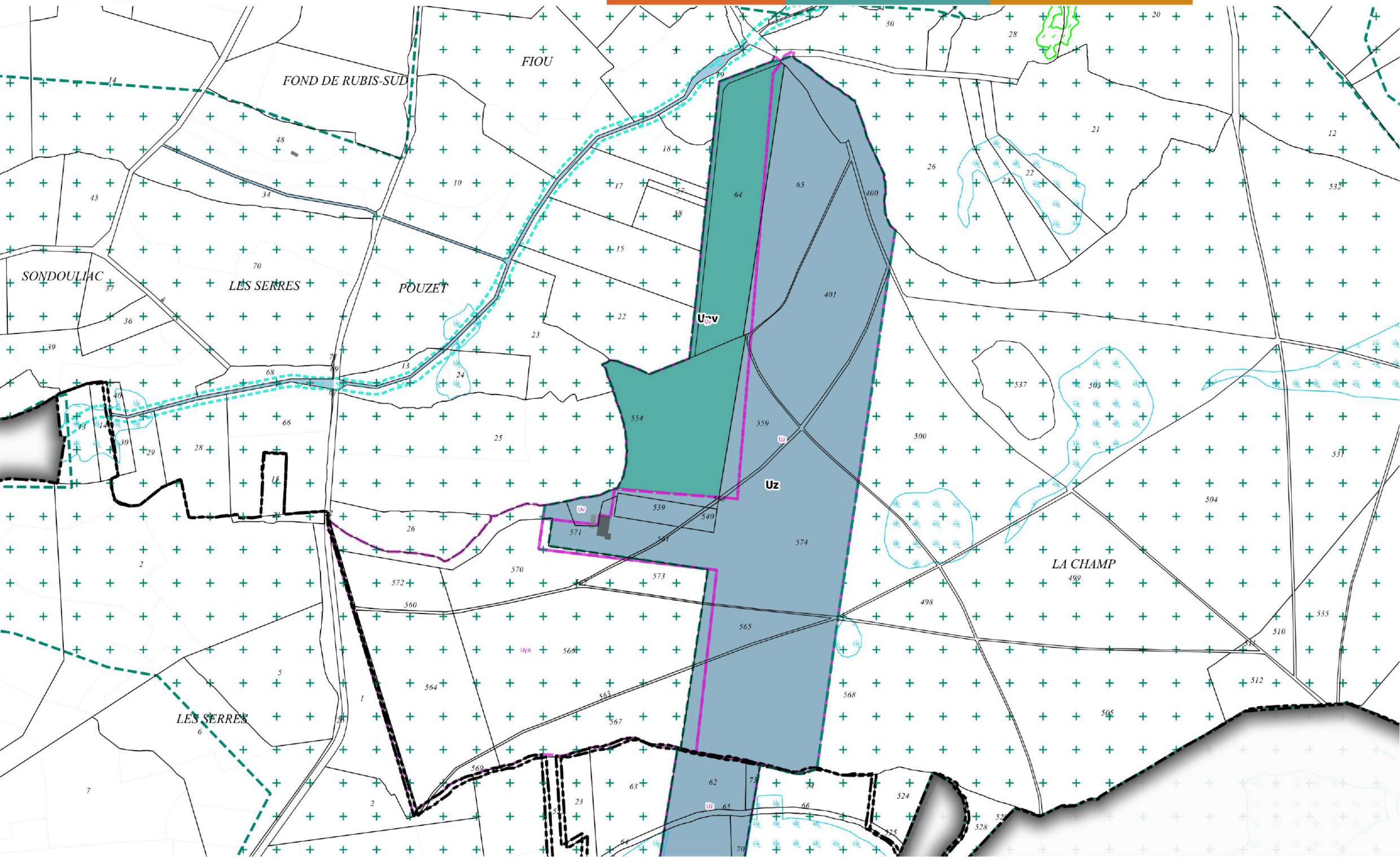
4 - Coltines - Vauls

LES CREDOS
13



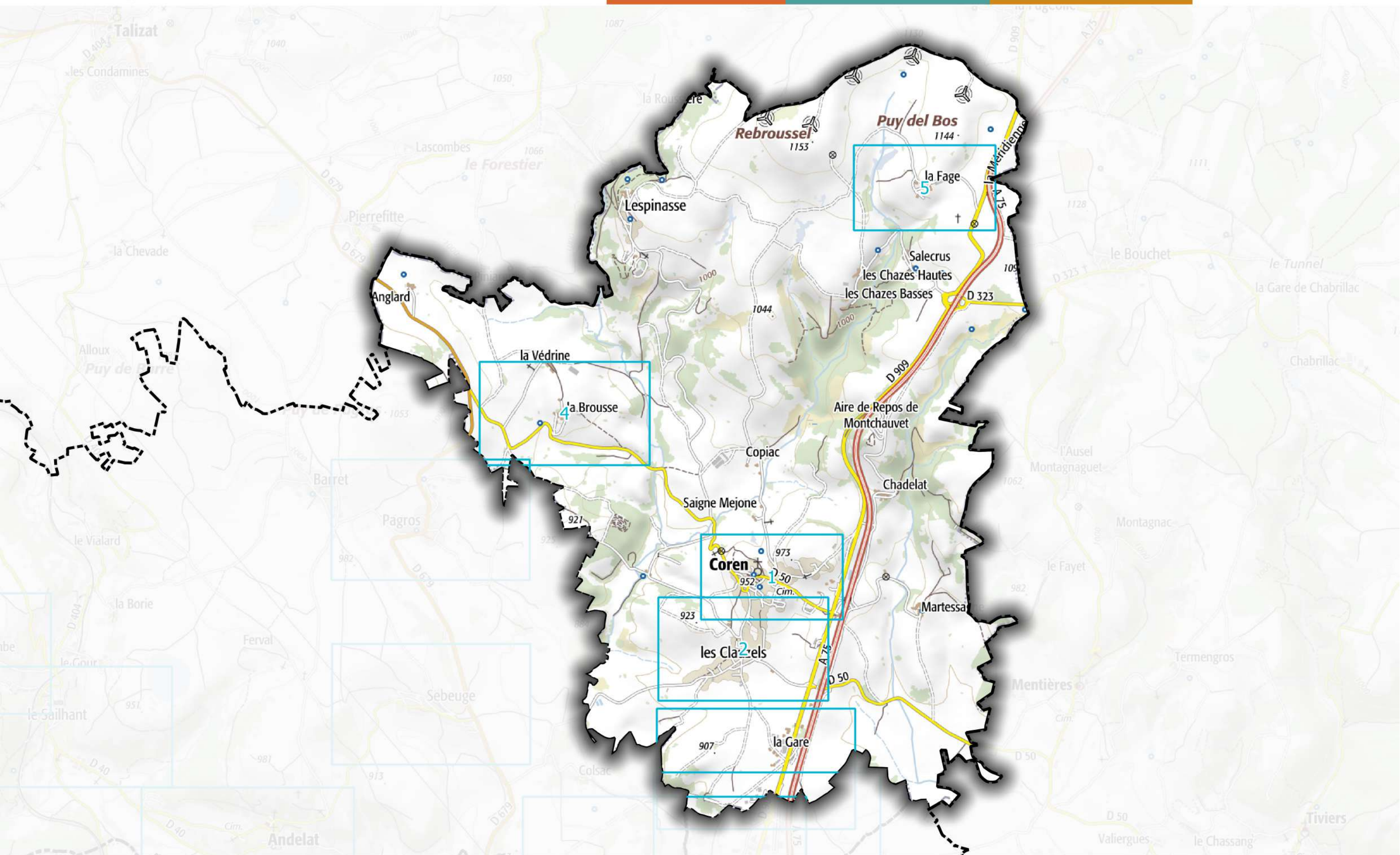


5 - Coltines - Aérodrome de Saint-Flour - Coltines

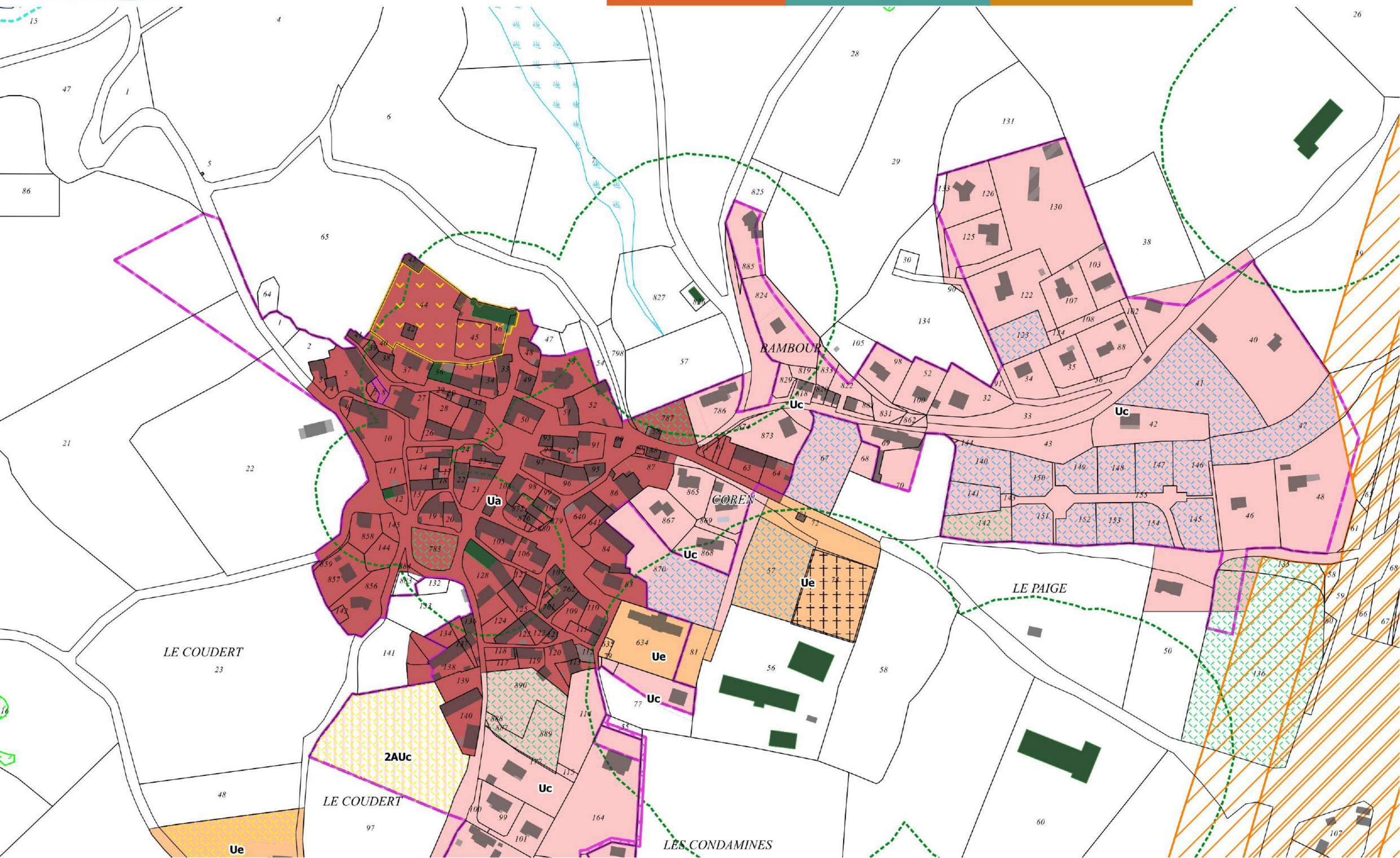




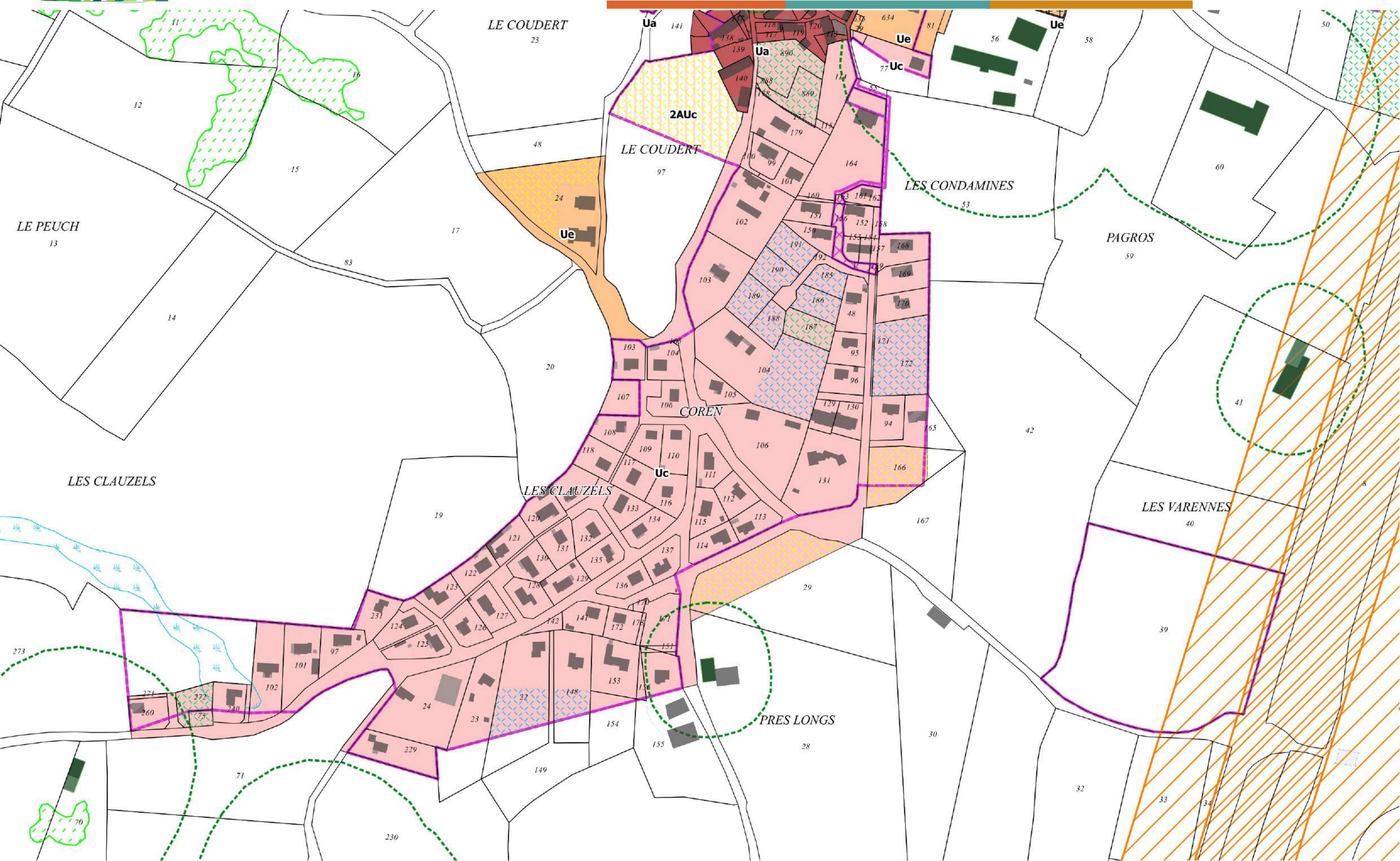
Coren



1 - Coren - Le bourg Nord

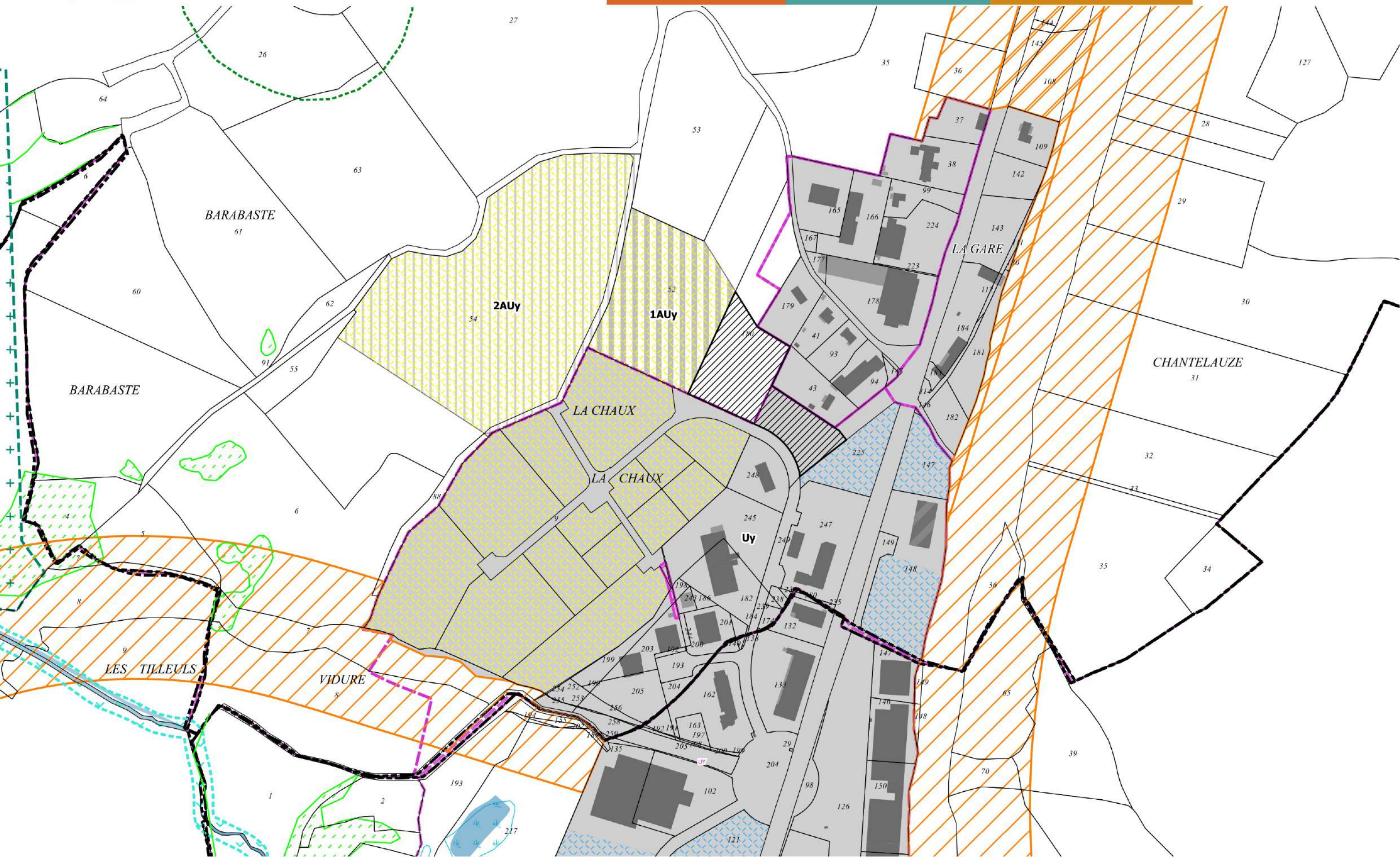


2 - Coren - Le bourg Sud et les Clauzels



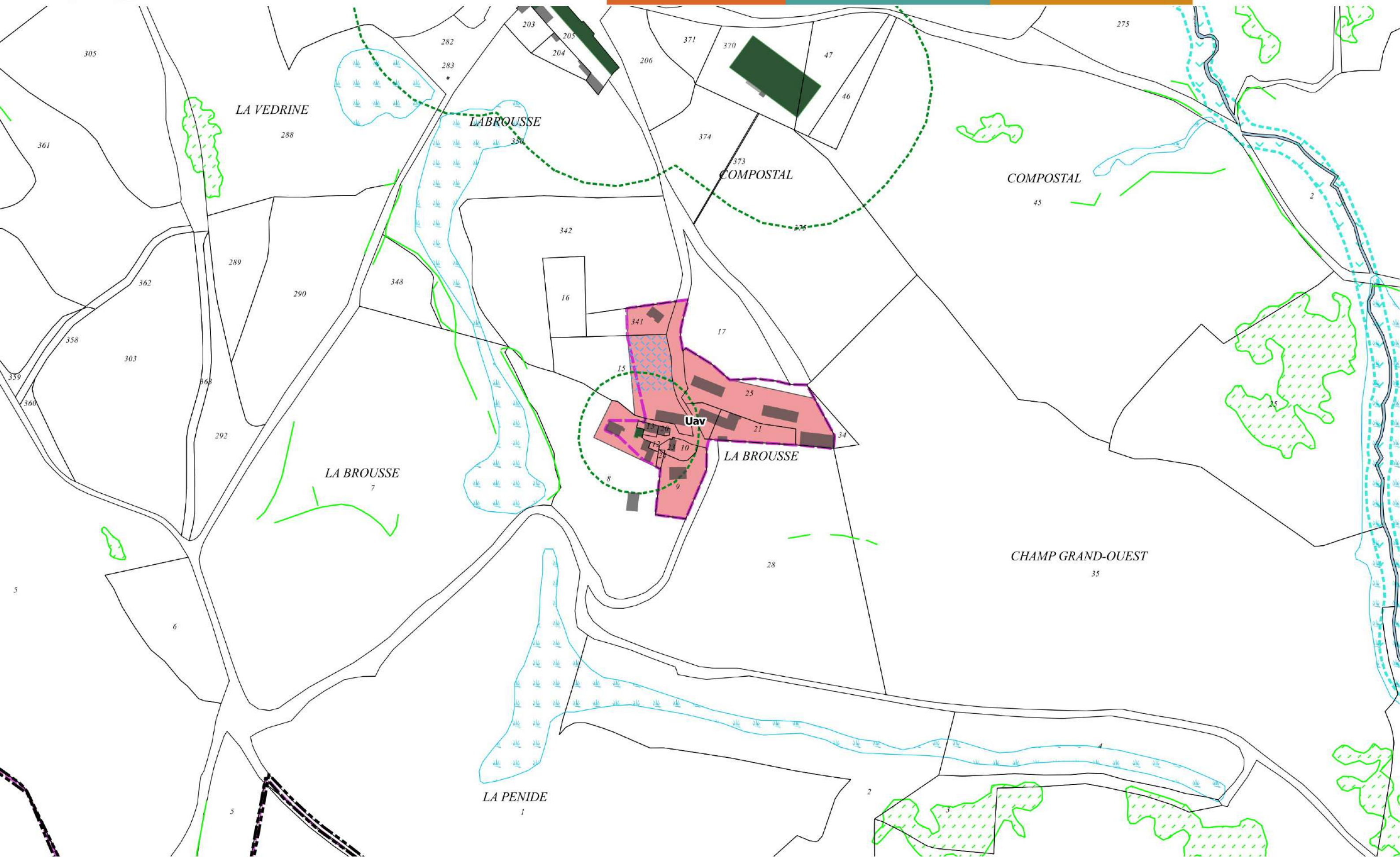


3 - Coren - ZAE du Rozier-Coren et la Gare



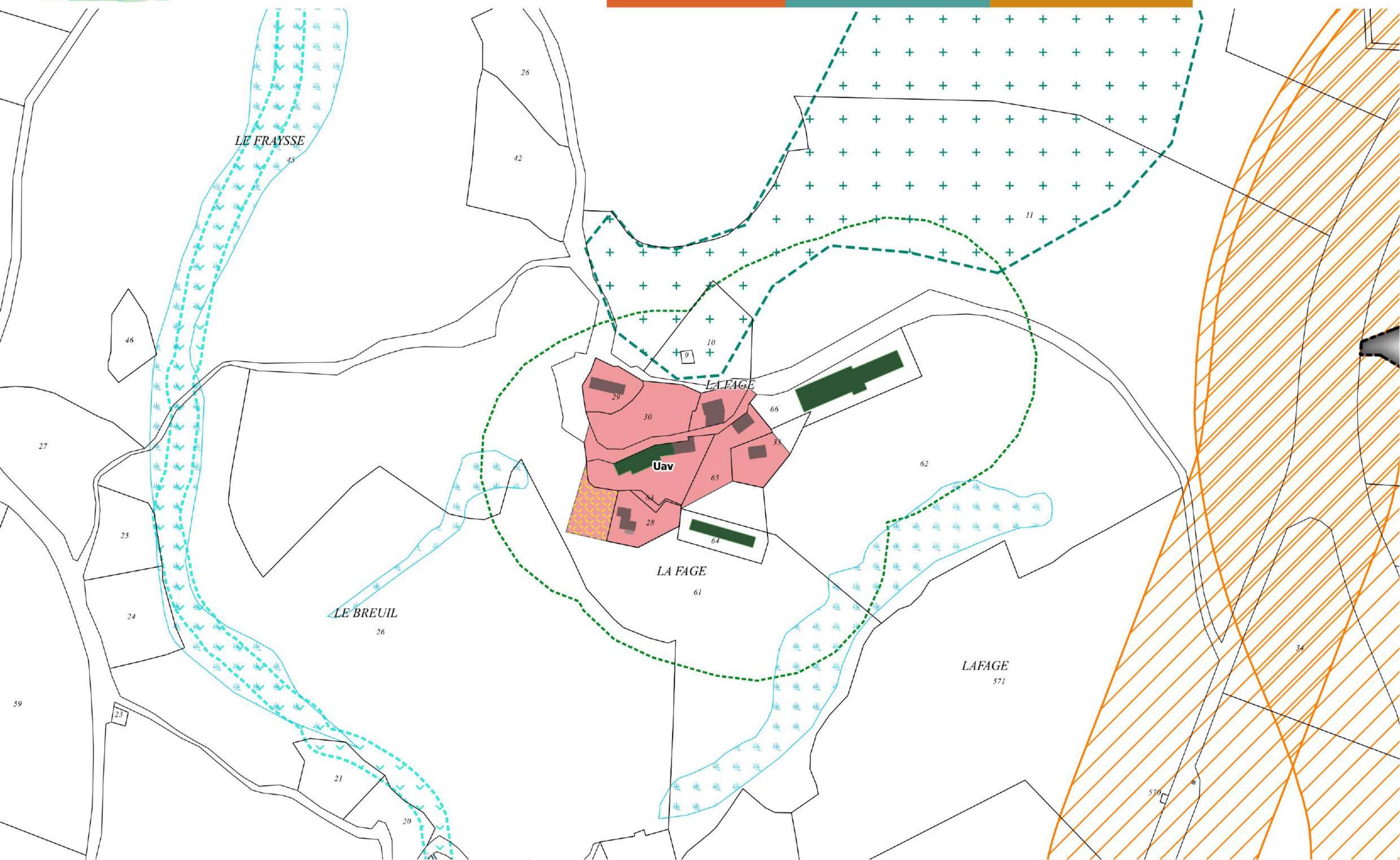


4 - Coren - La Brousse



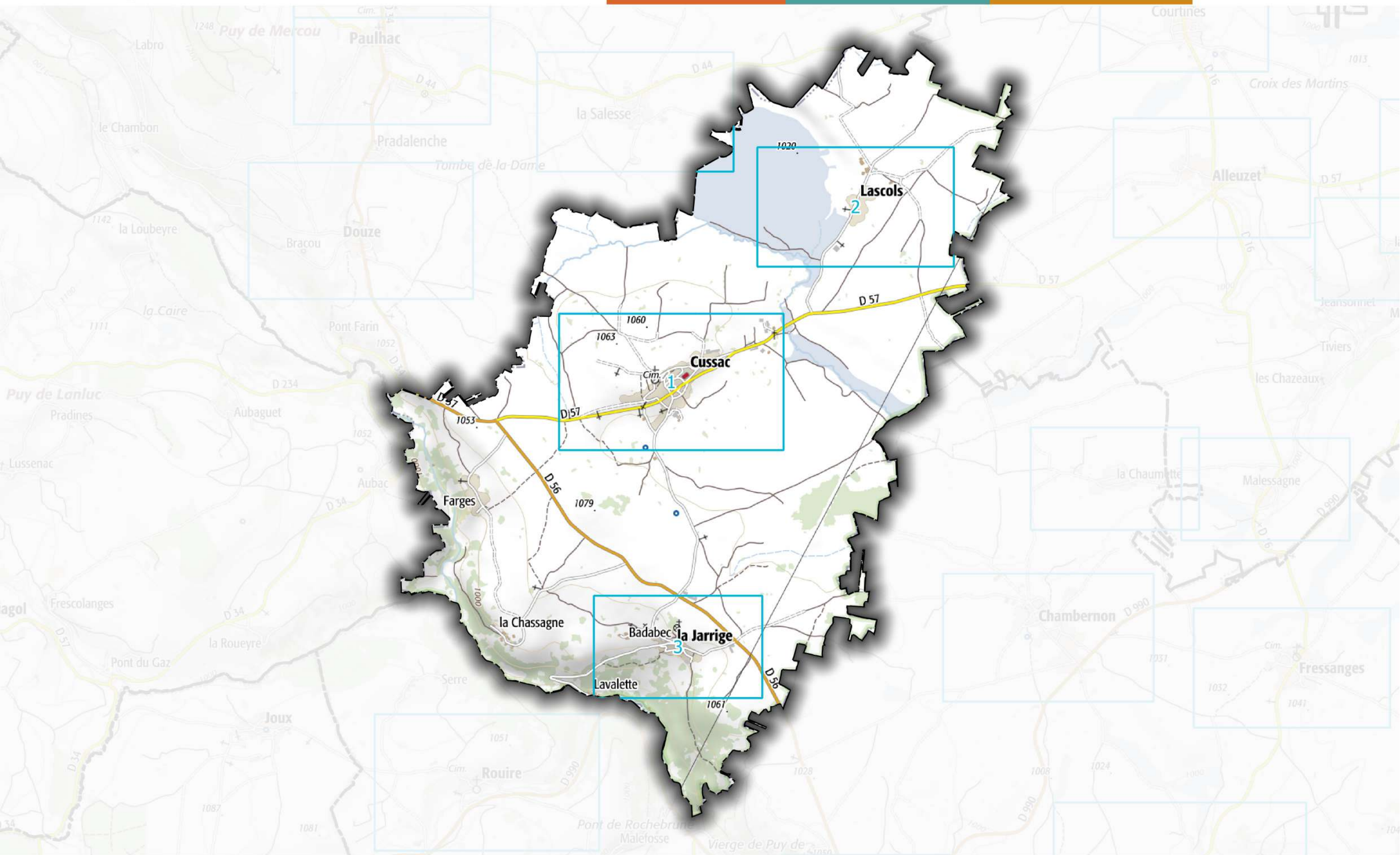


5 - Coren - La Fage

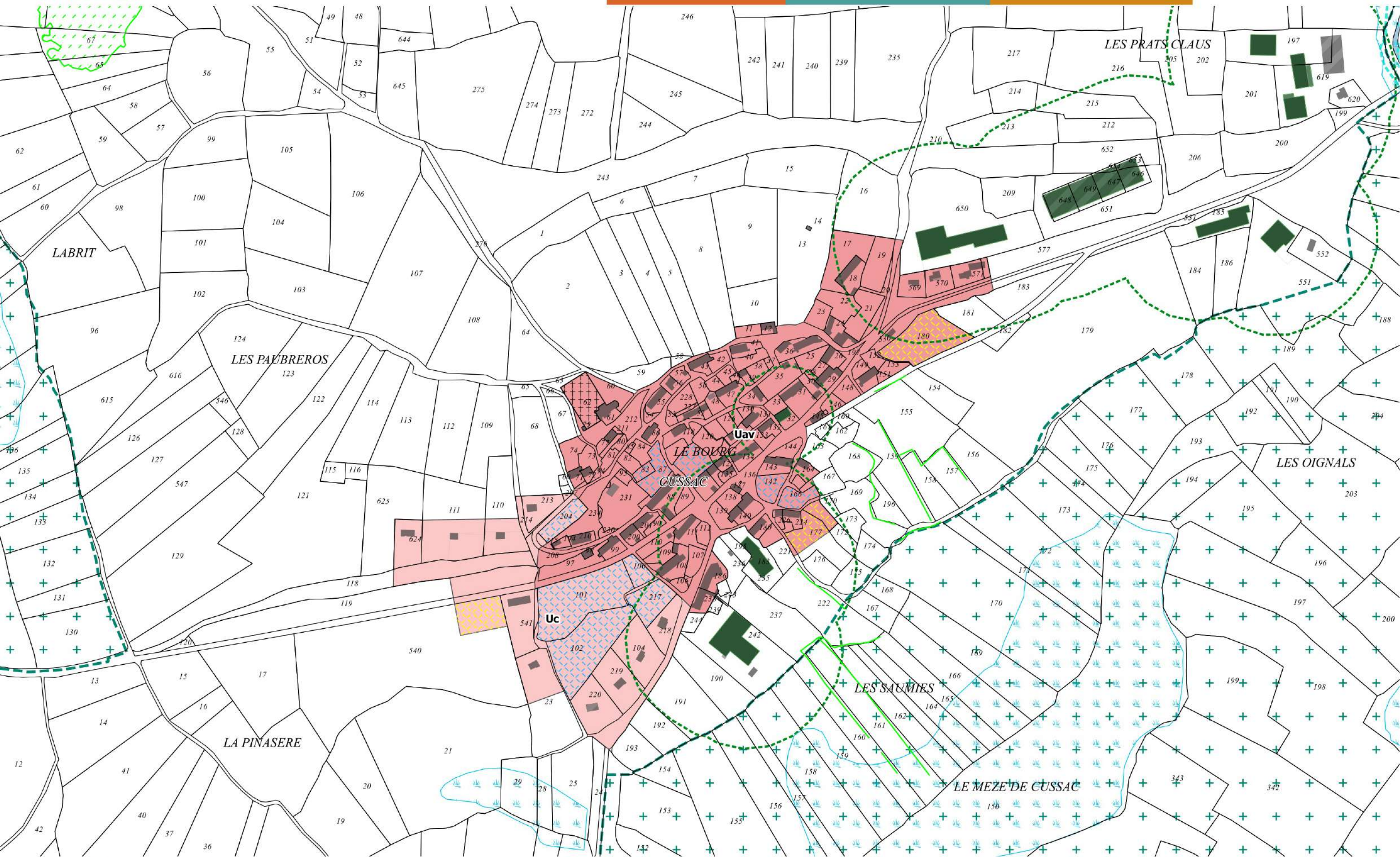




Cussac

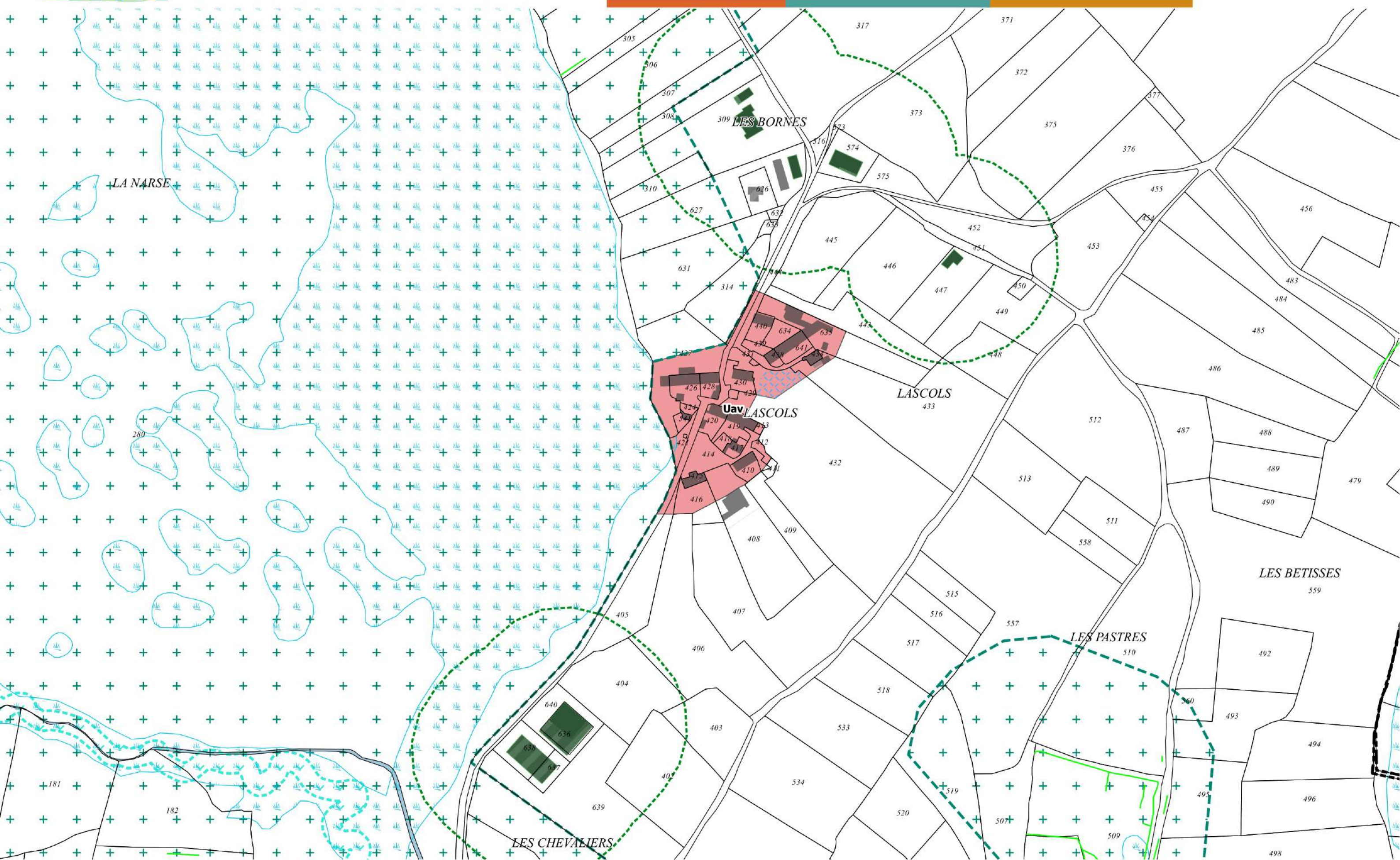


1 - Cussac - Le bourg



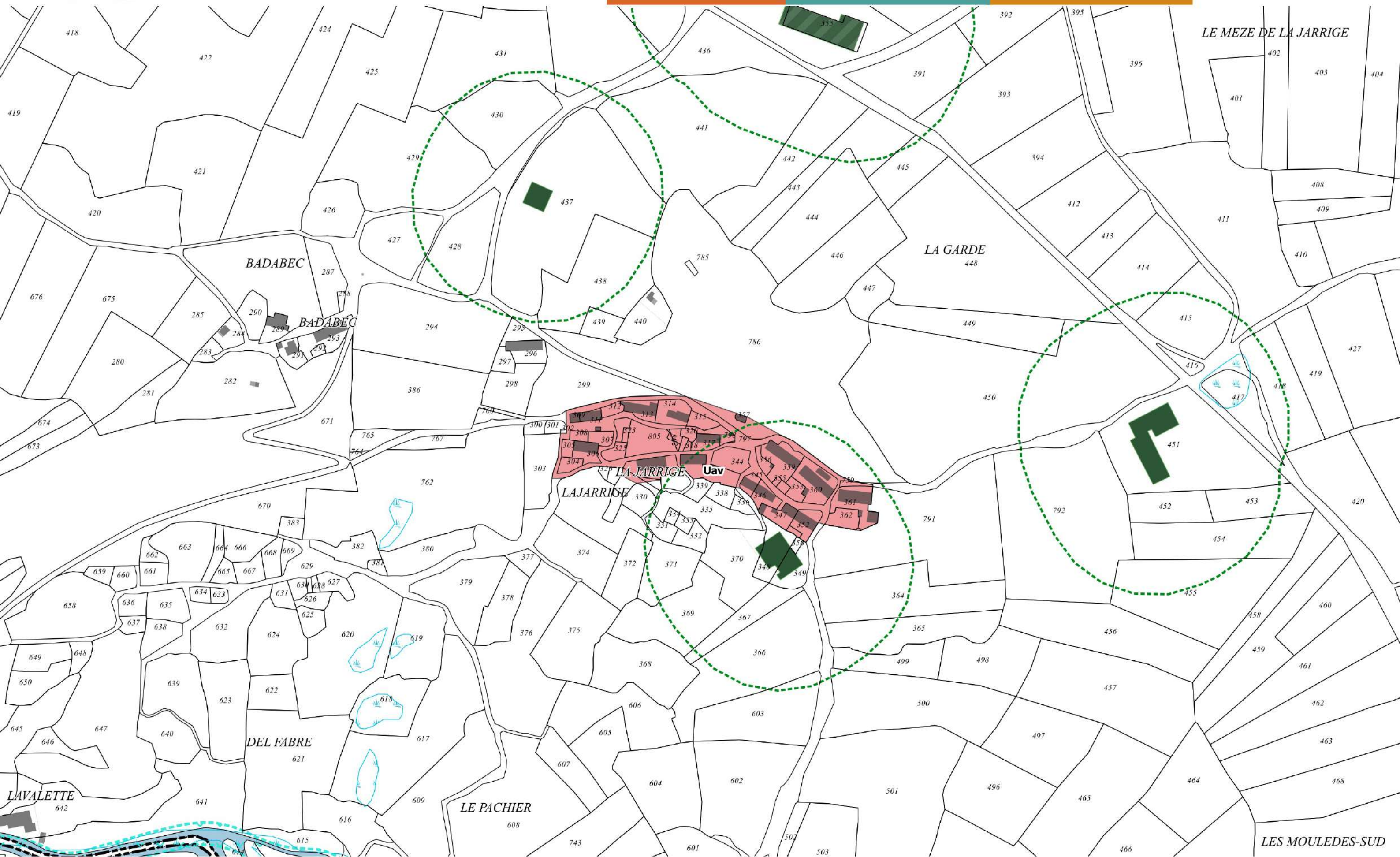


2 - Cussac - Lascols



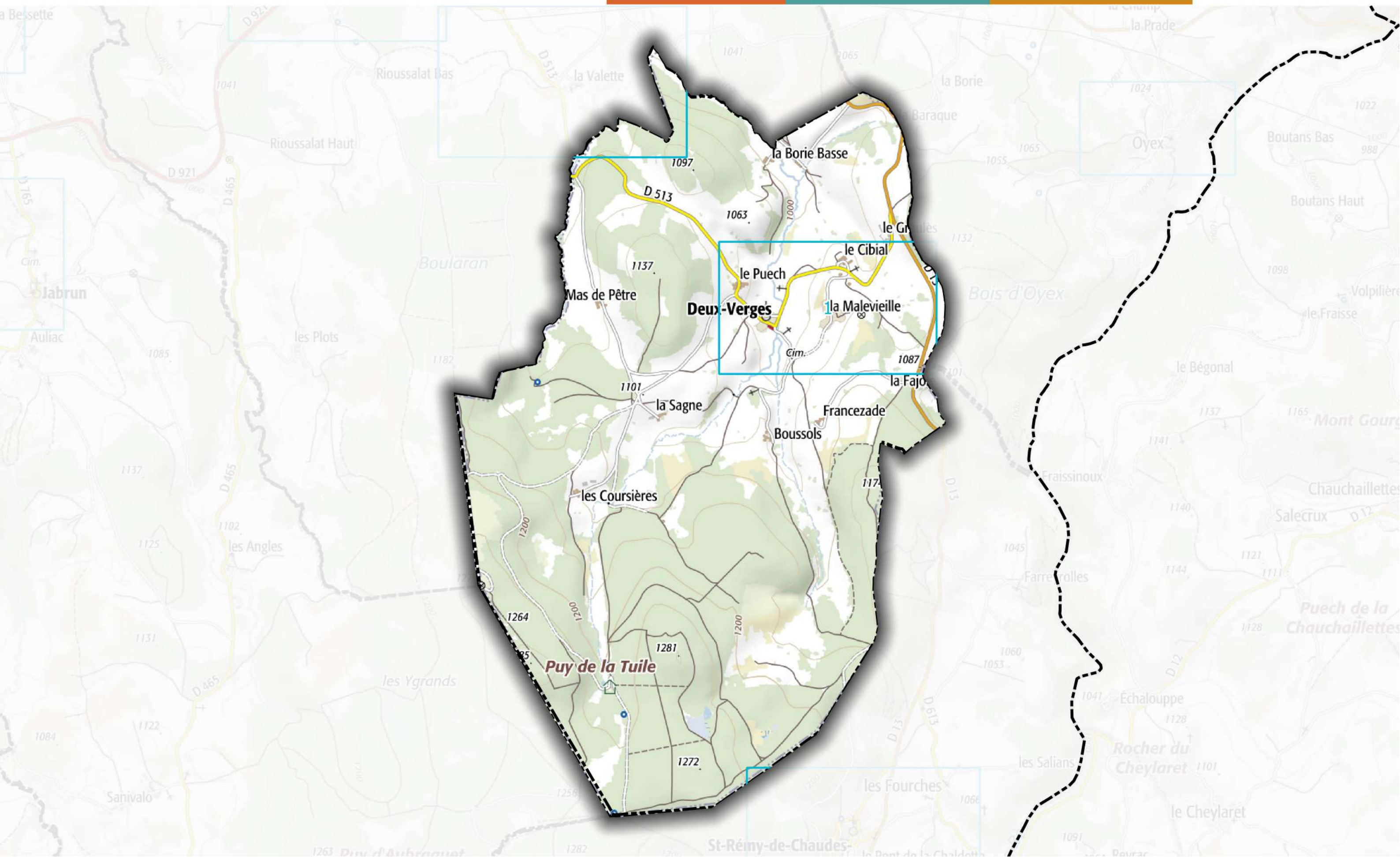


3 - Cussac - La Jarrige



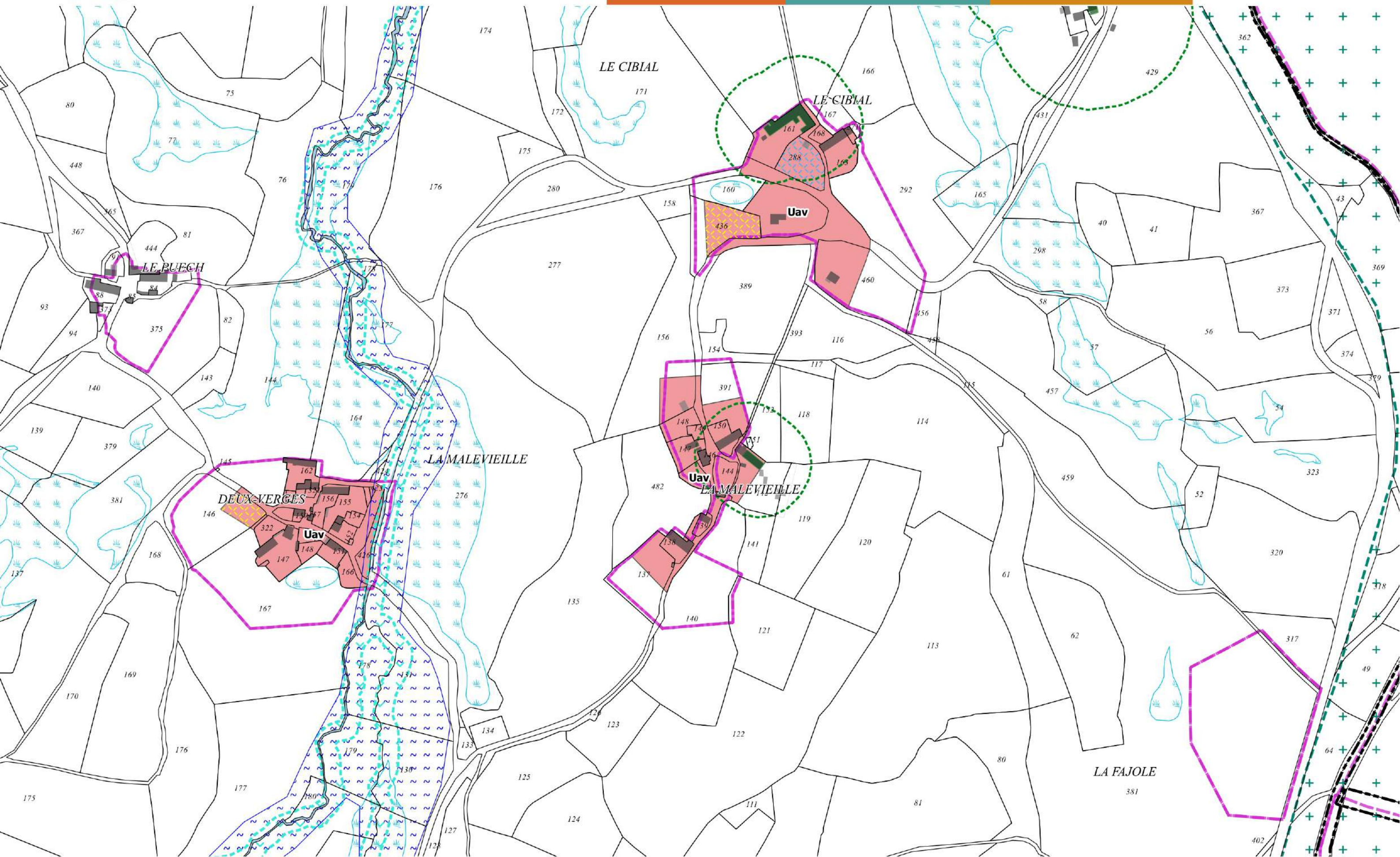


Deux-Verges



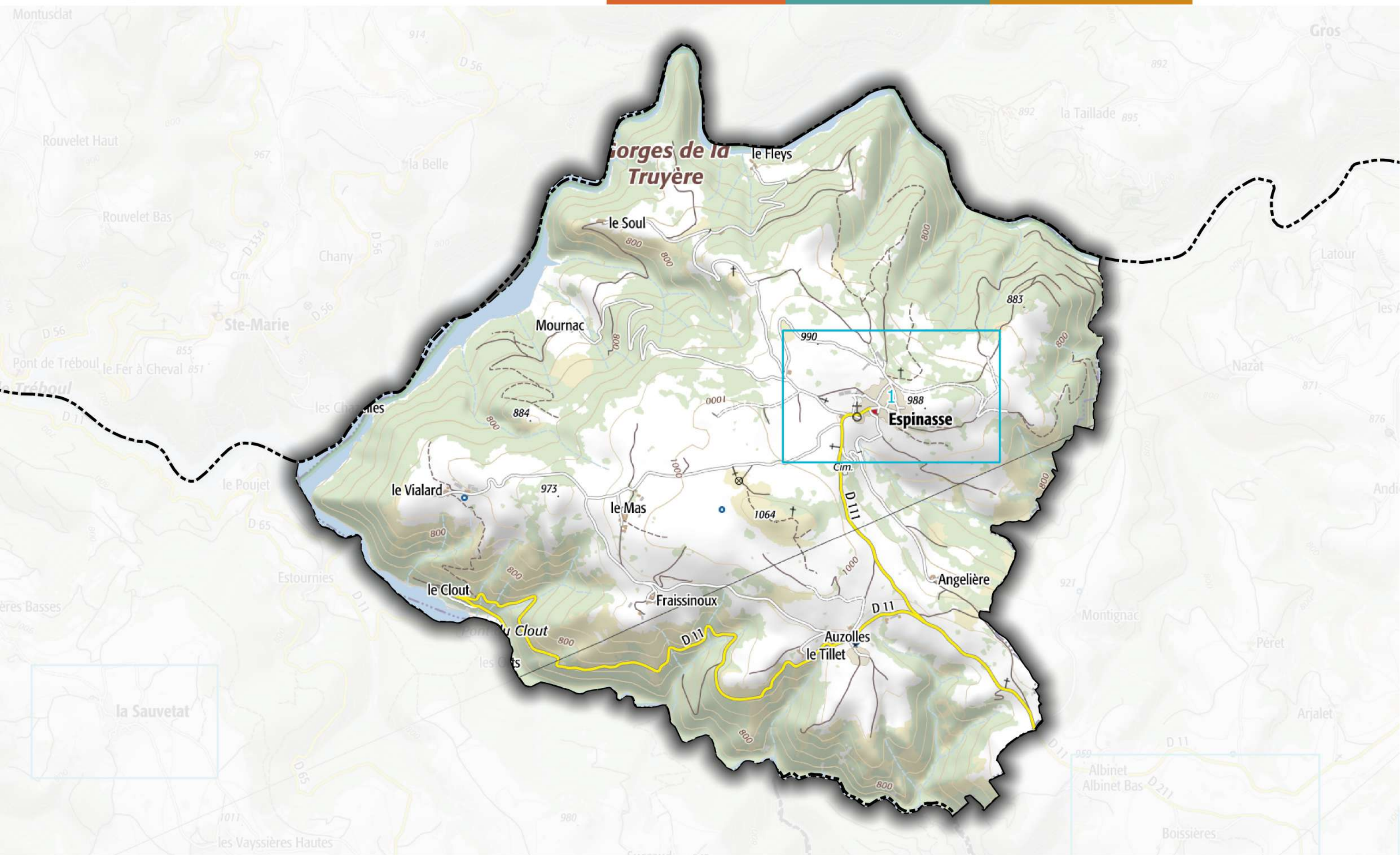


1 - Deux-Verges - Le Bourg, Cibial et La Malevielle



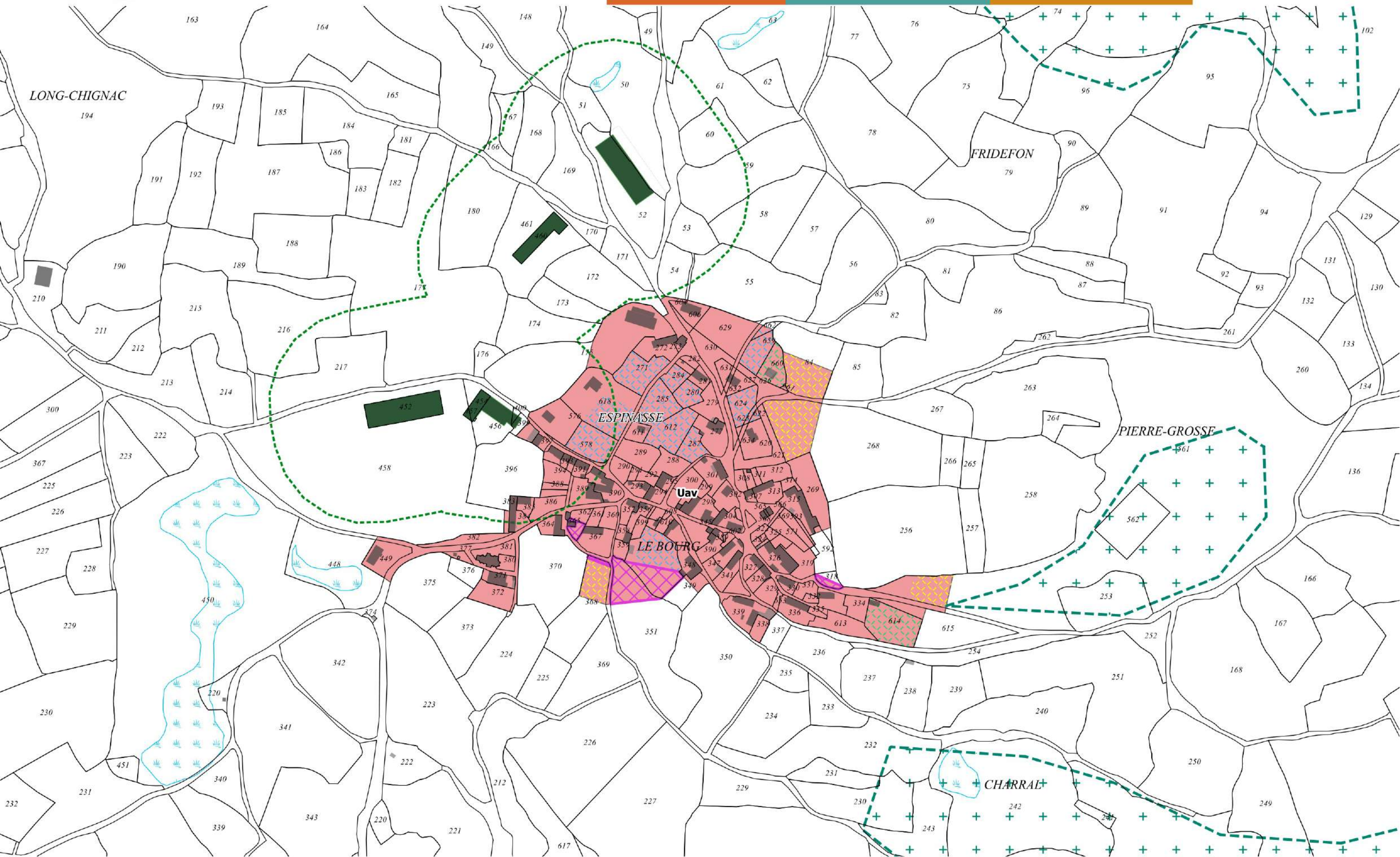


Espinasse



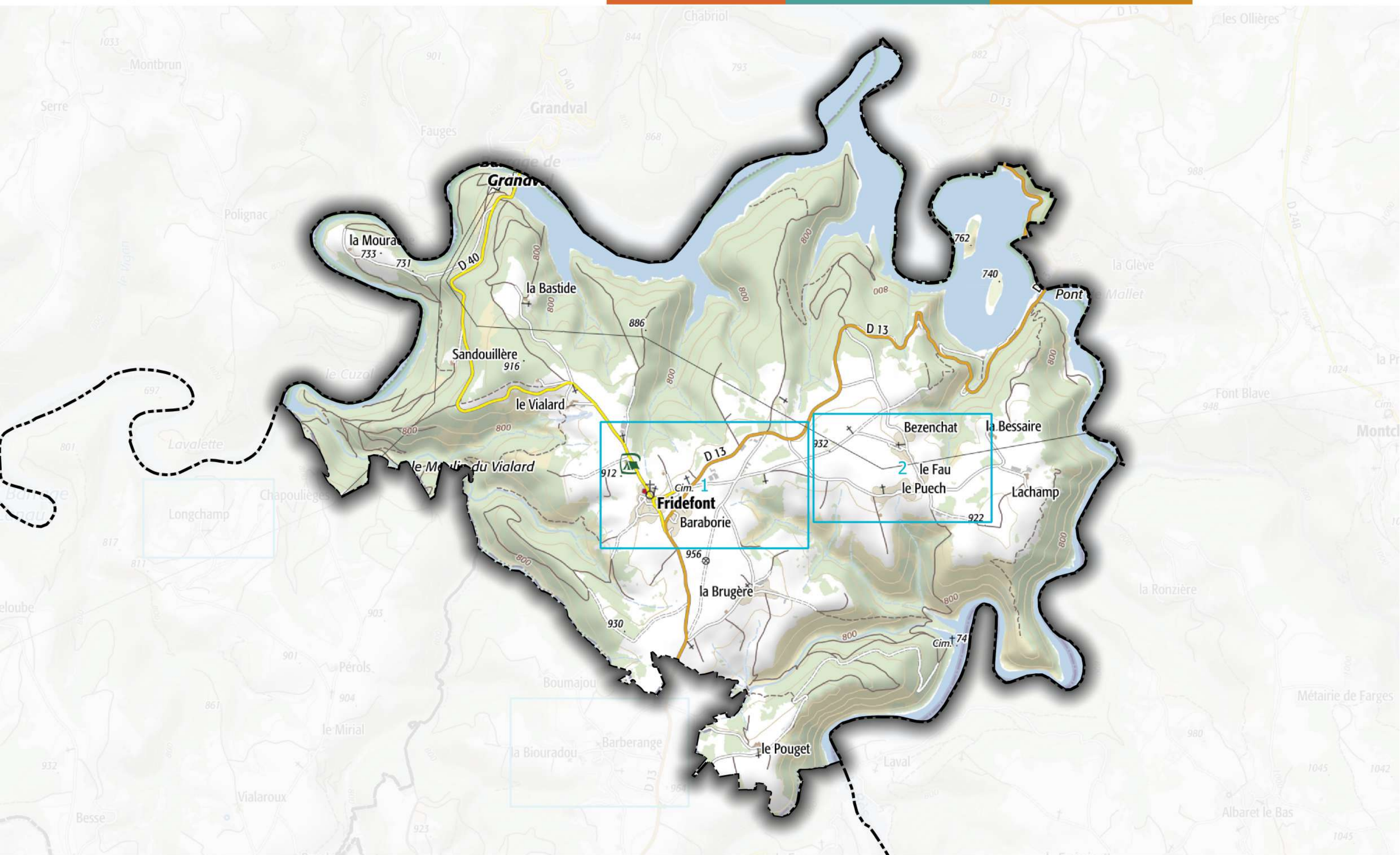


1 - Espinasse - Le Bourg



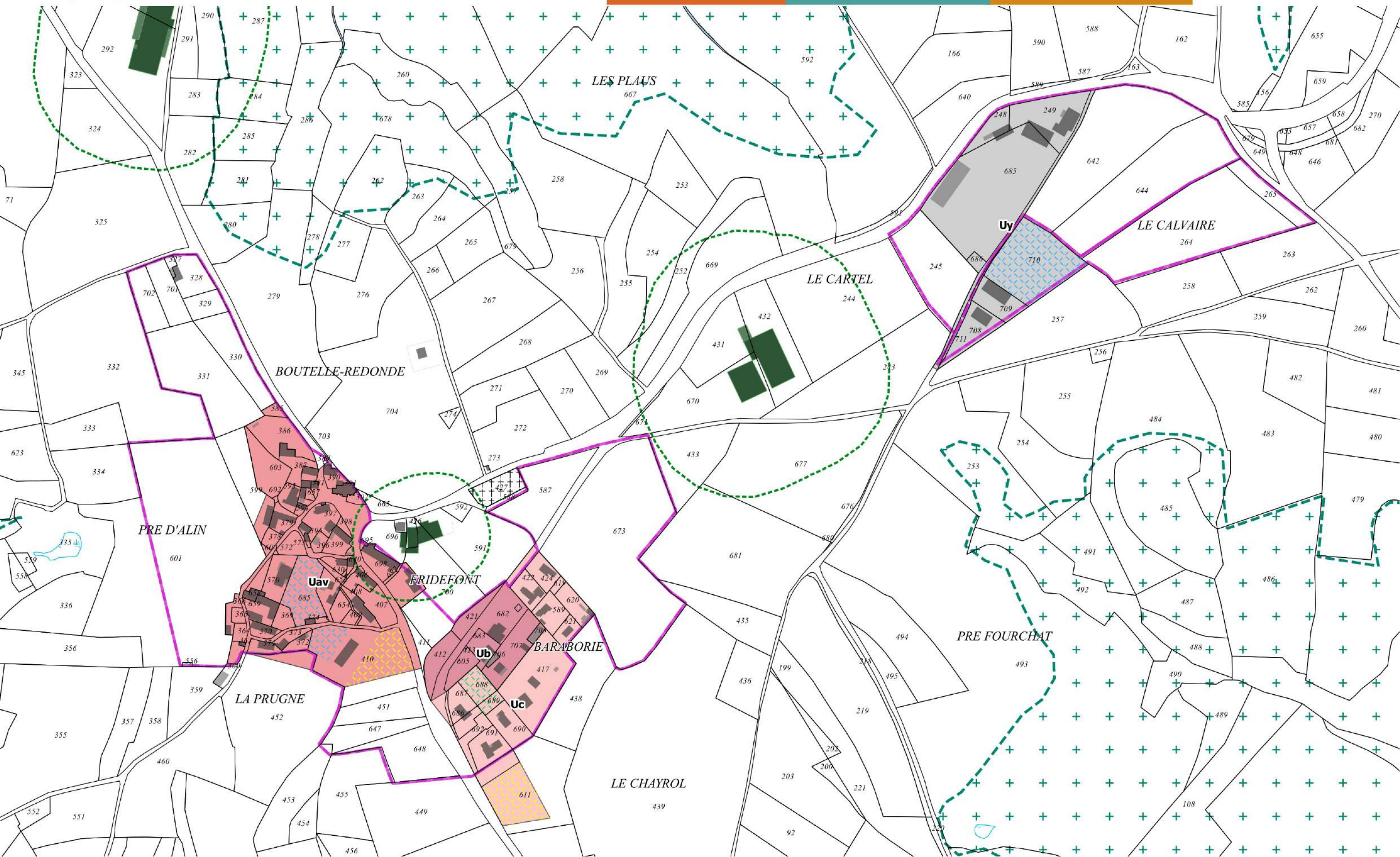


Fridefont



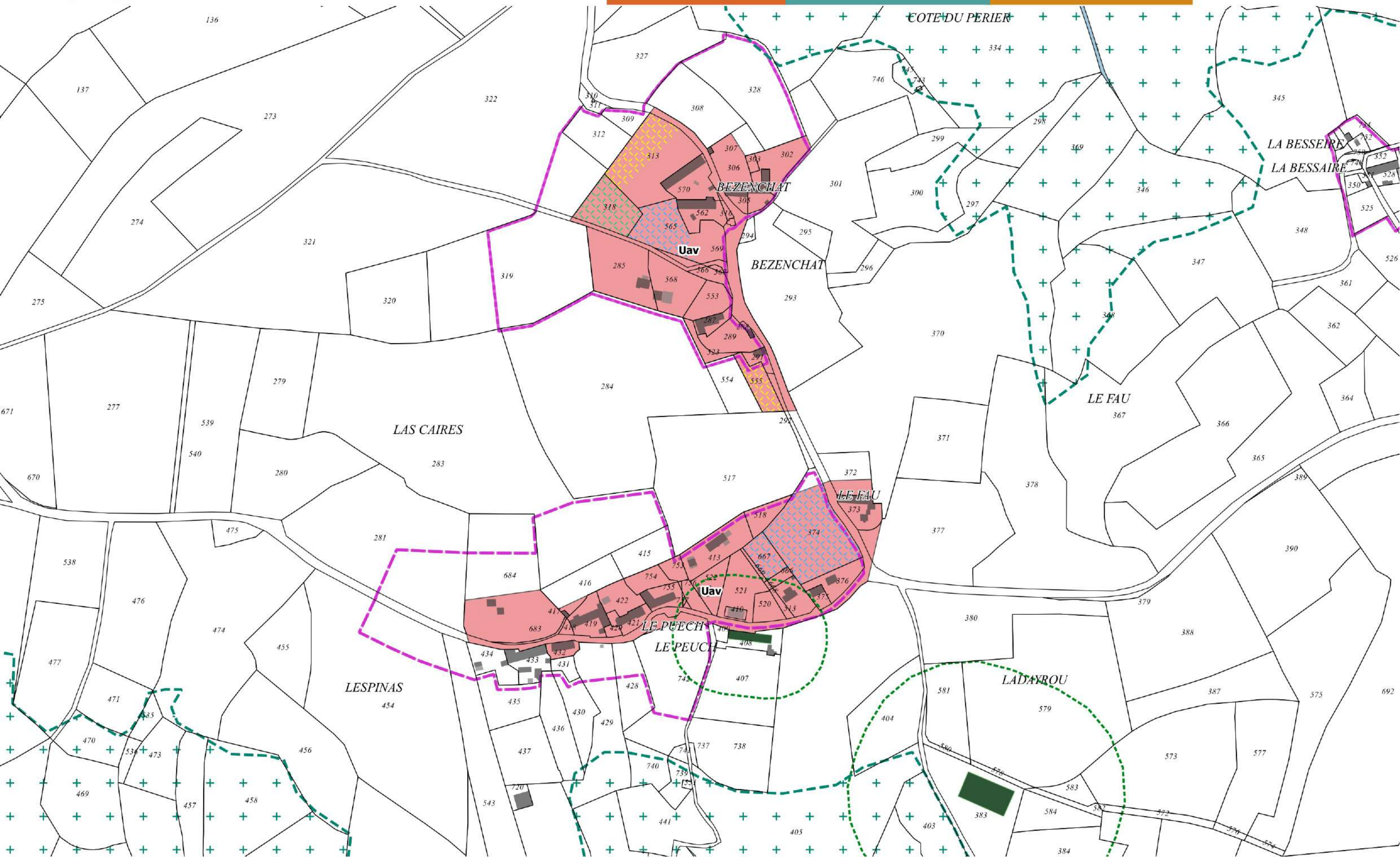


1 - Fridefont - Le Bourg et Le Cartel



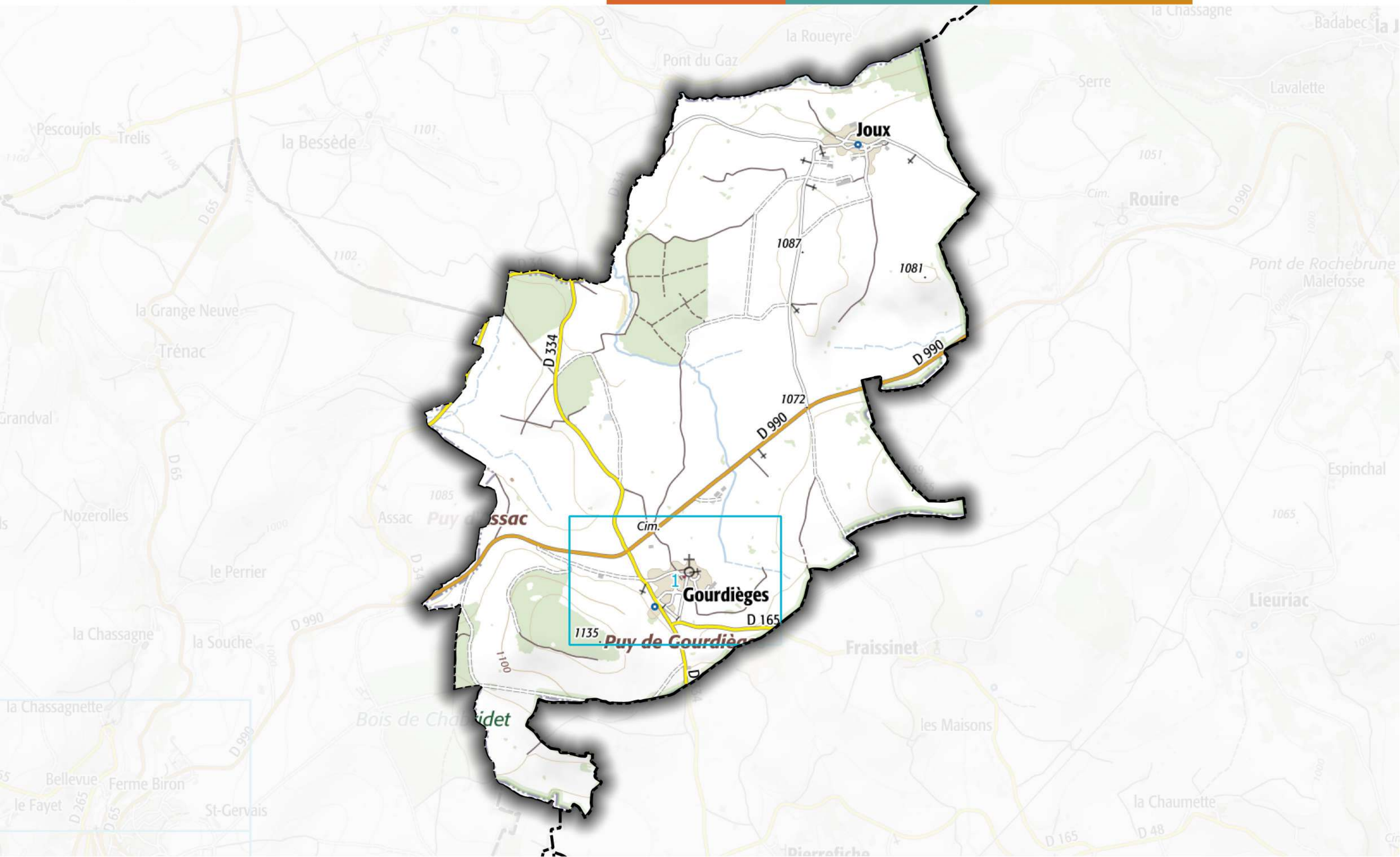


2 - Fridefont - Le Puech et Bezenchat



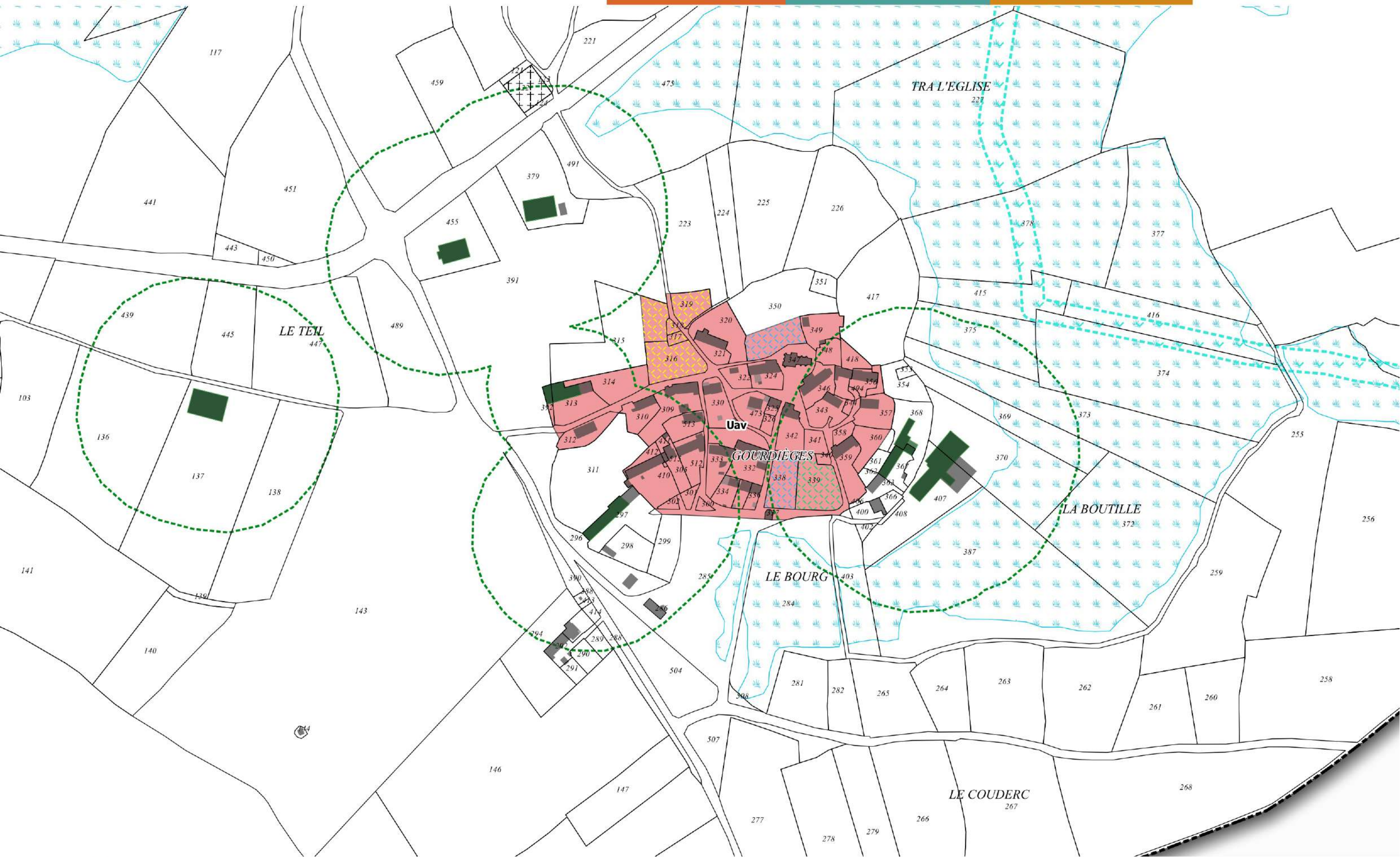


Gourdièges



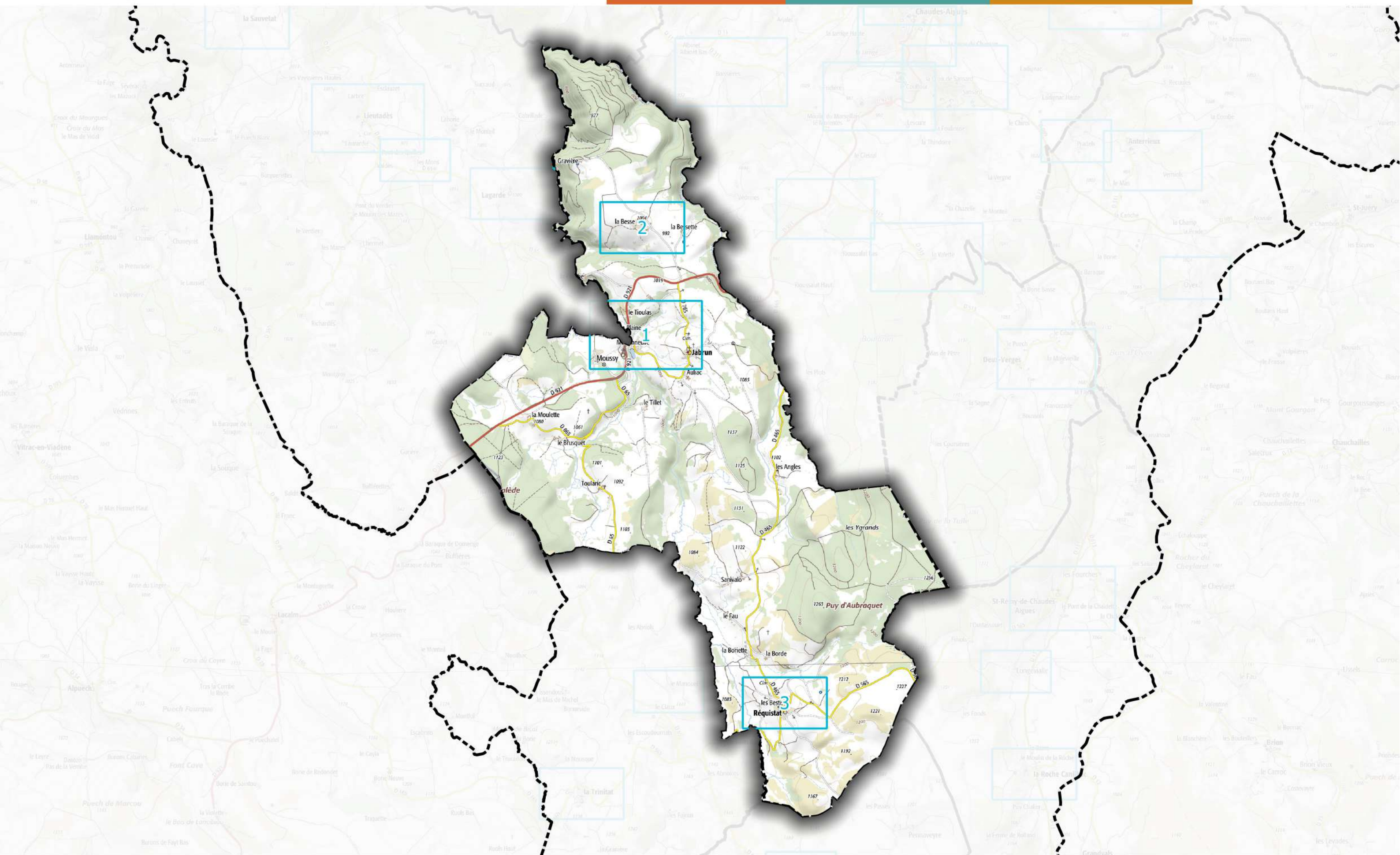


1 - Gourdièges - Le Bourg



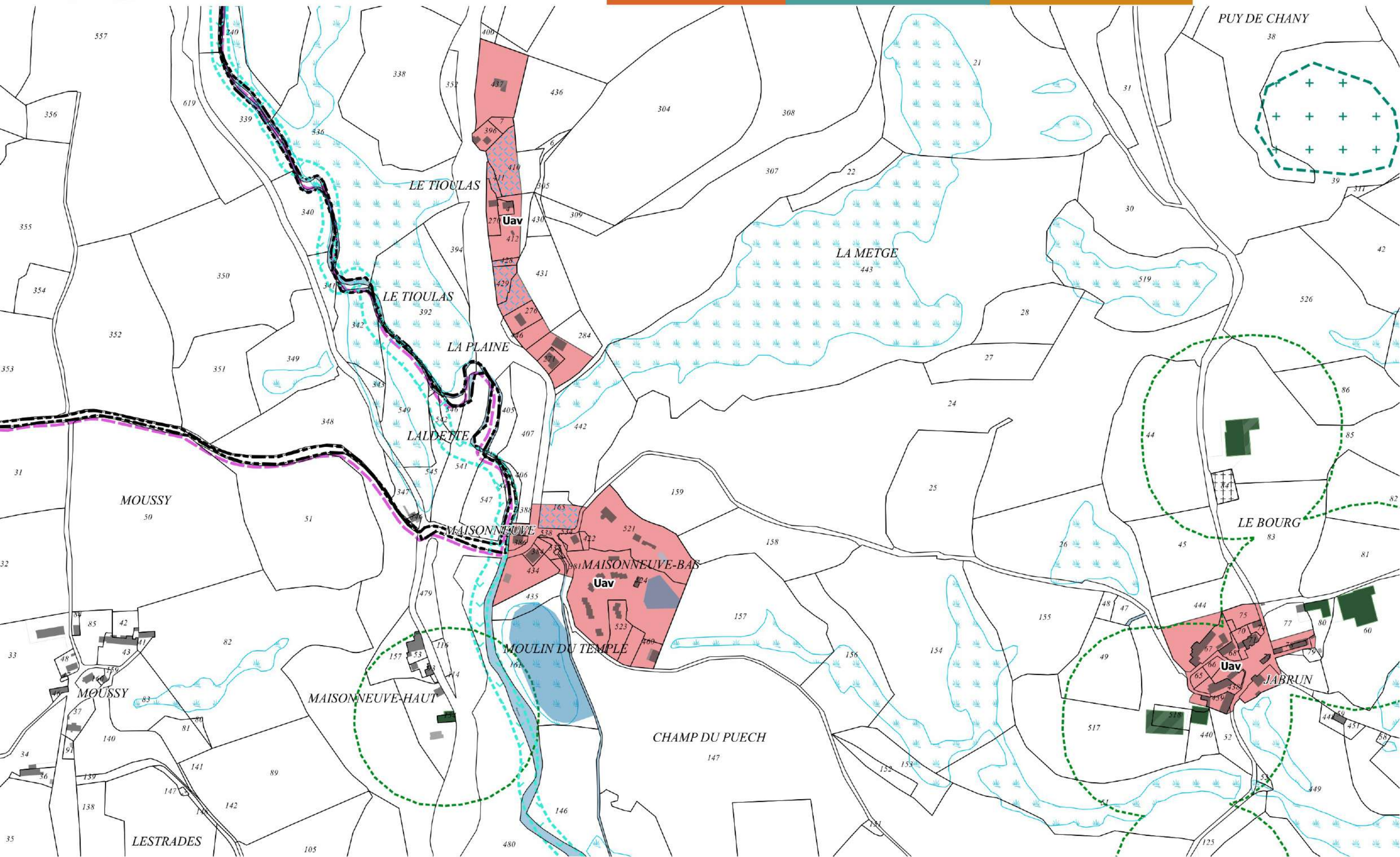


Jabrun



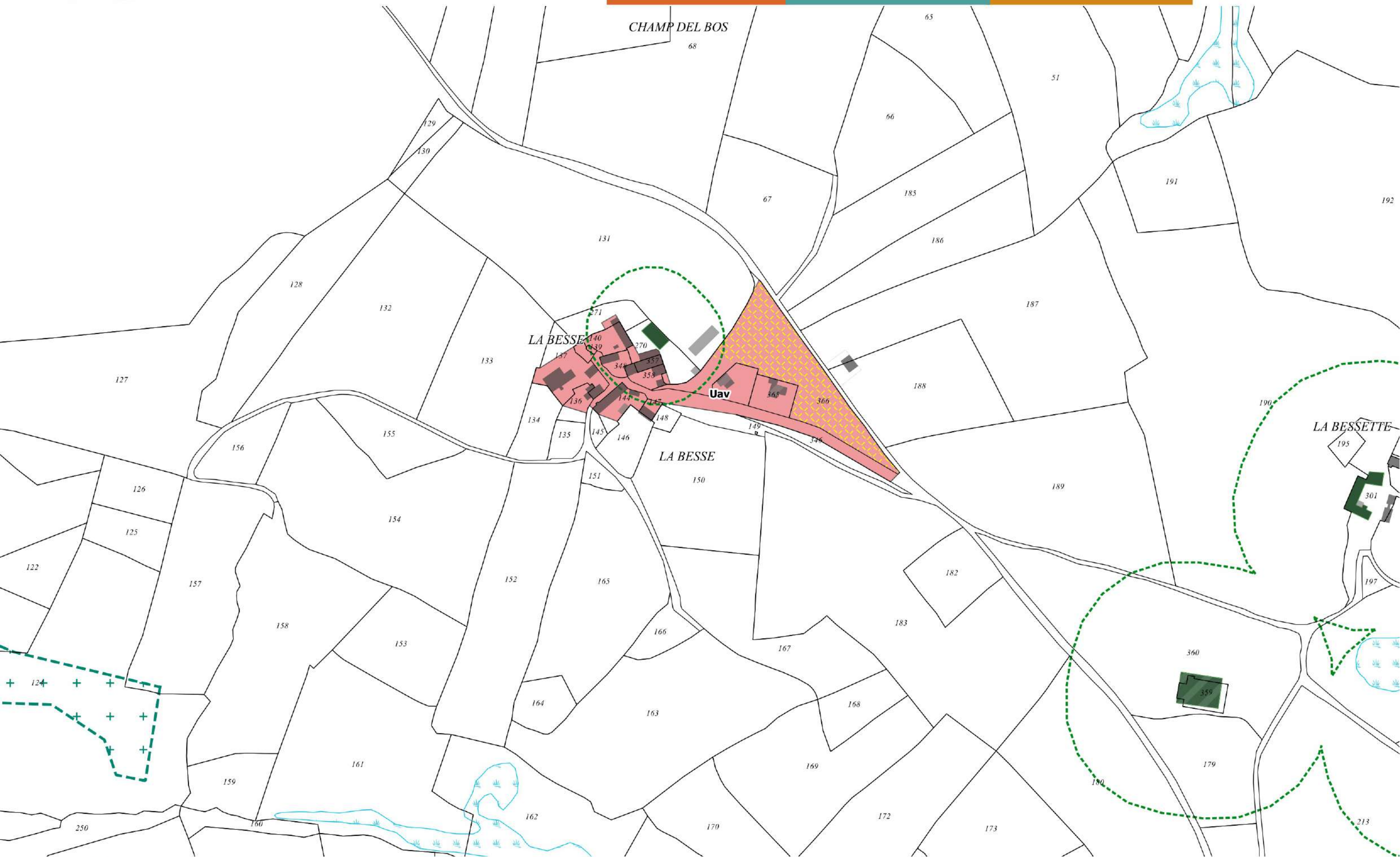


1 - Jabrun - Le Bourg, Le Tioulas, La Plaine, Maisonneuve et Moussy



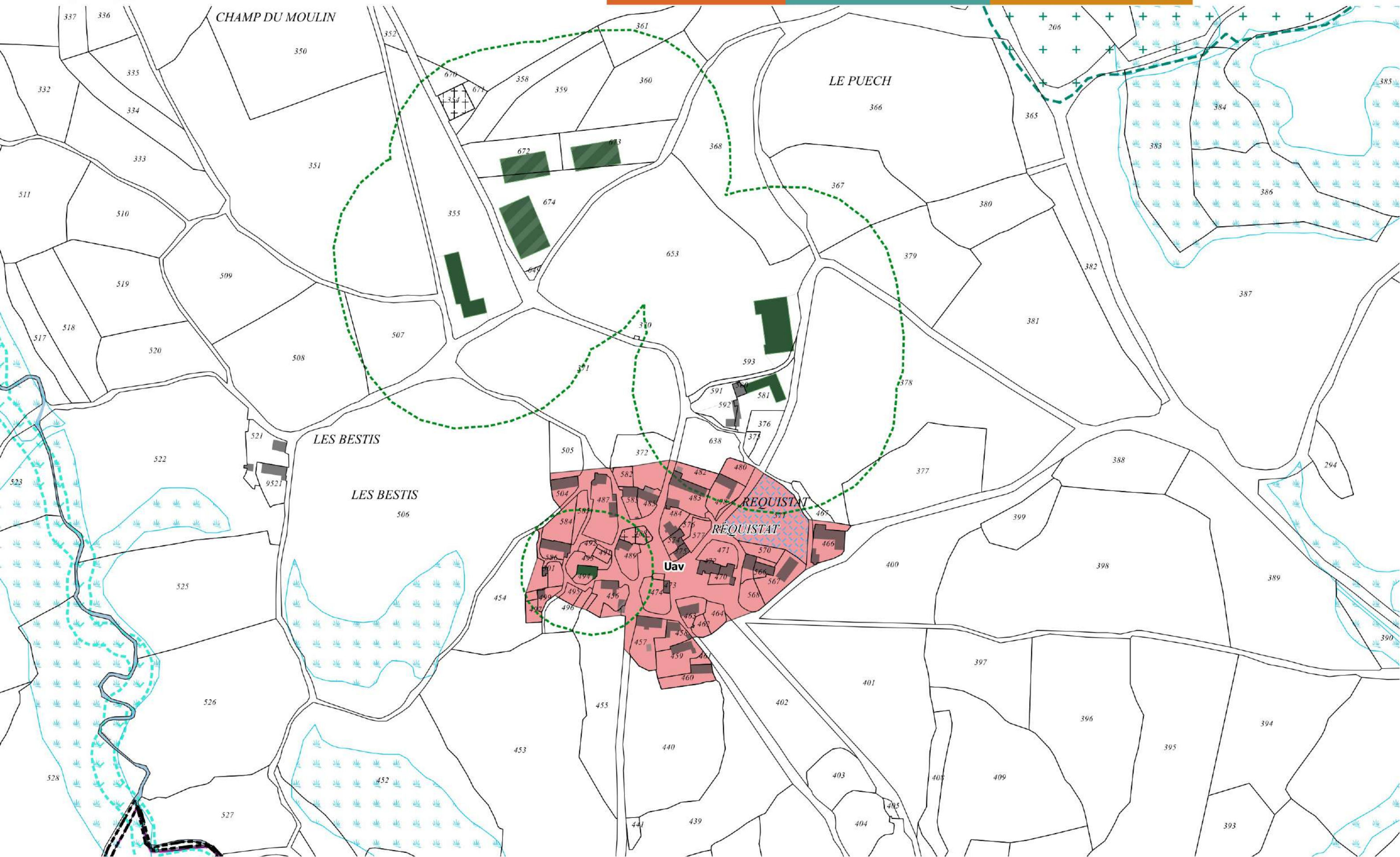


2 - Jabrun - La Besse



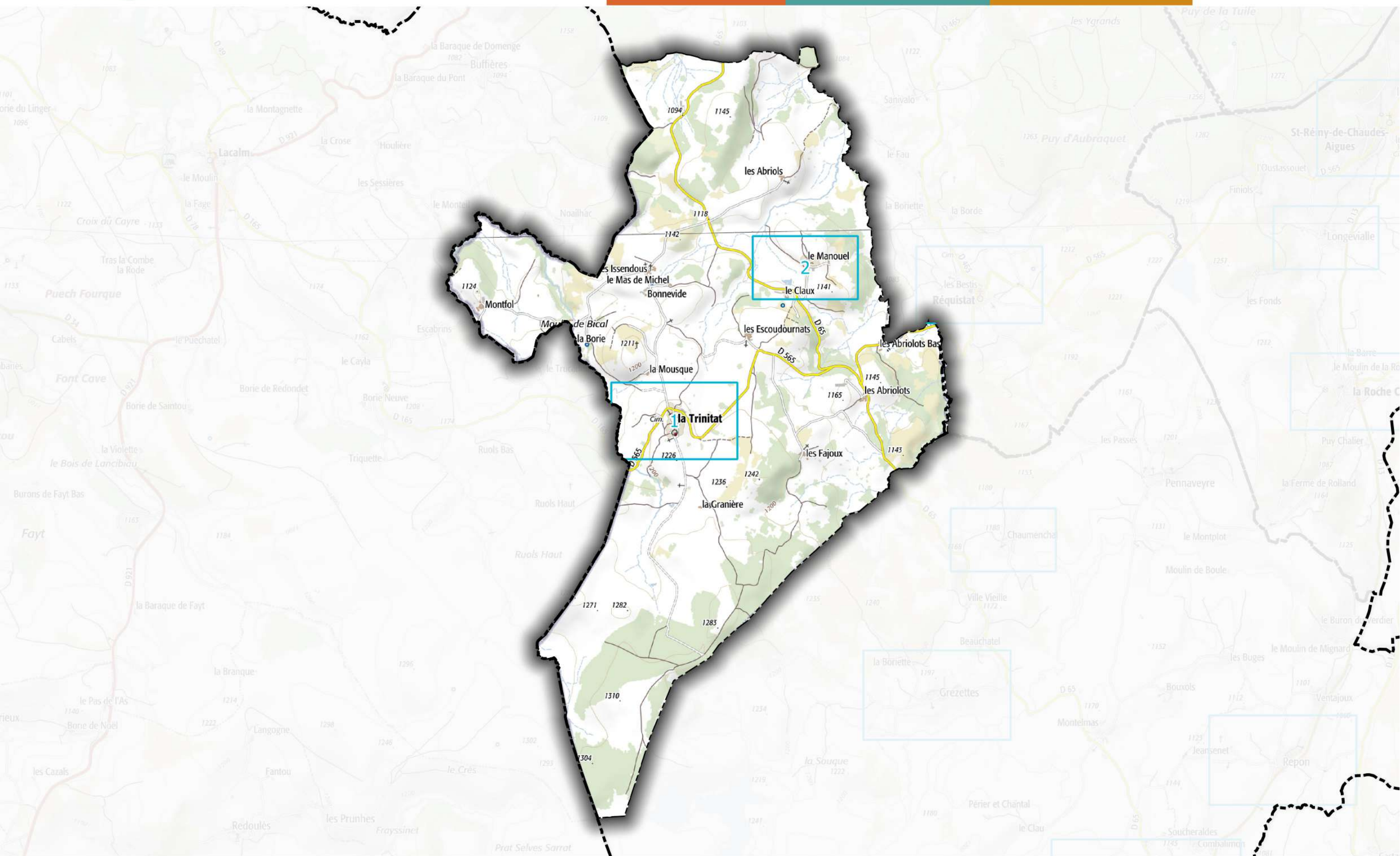


3 - Jabrun - Réquistat



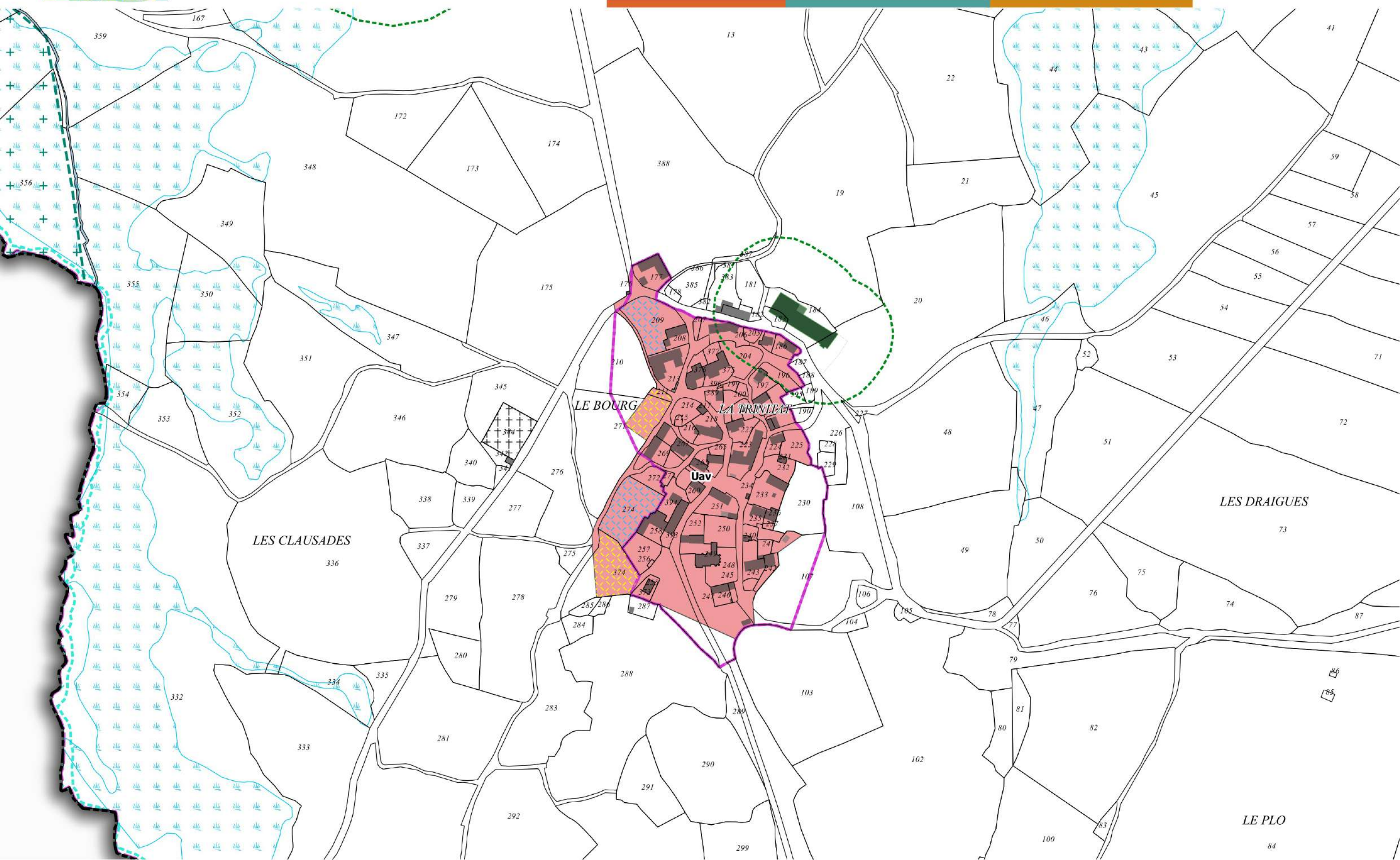


La Trinitat



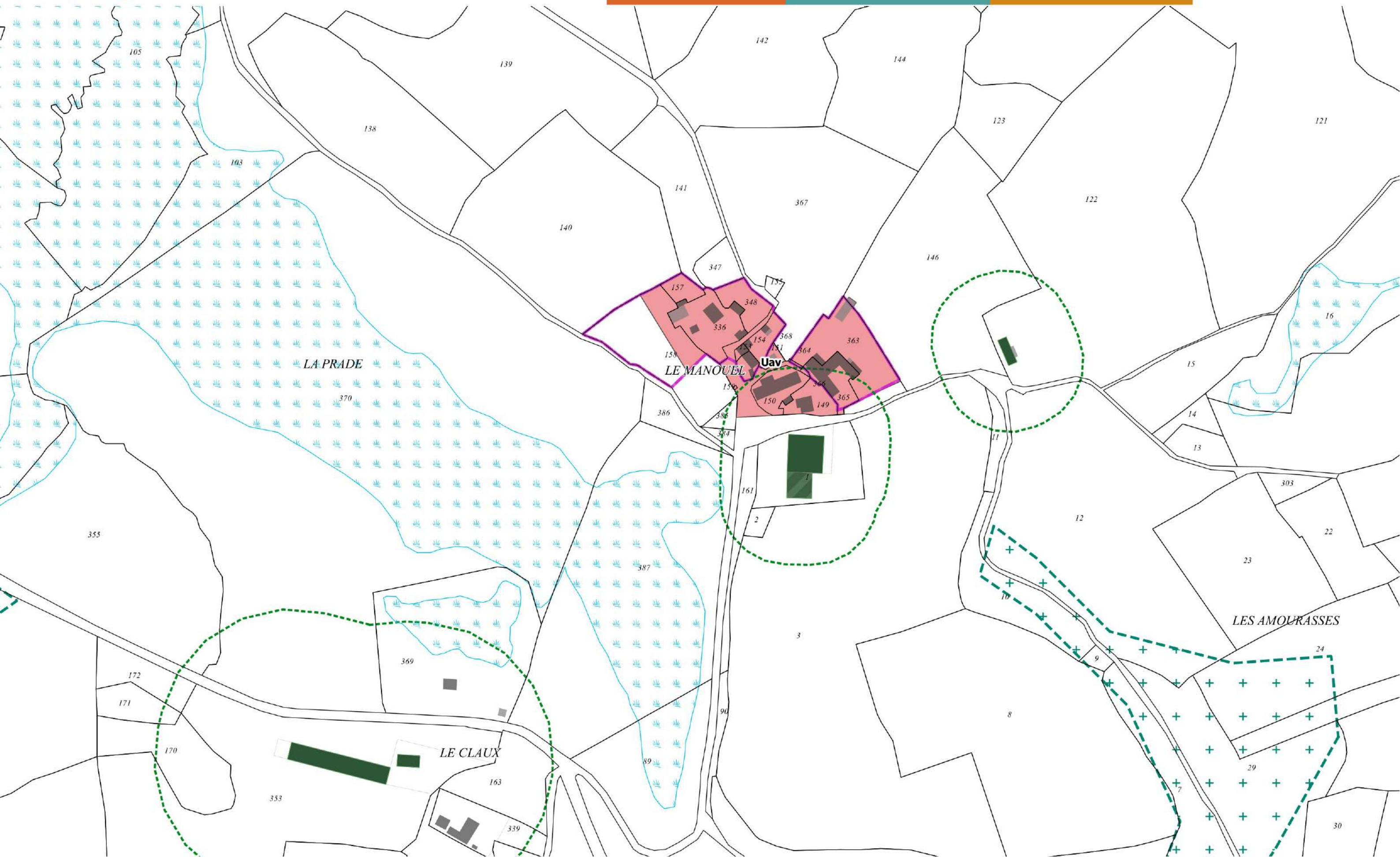


1 - La Trinitat - Le Bourg



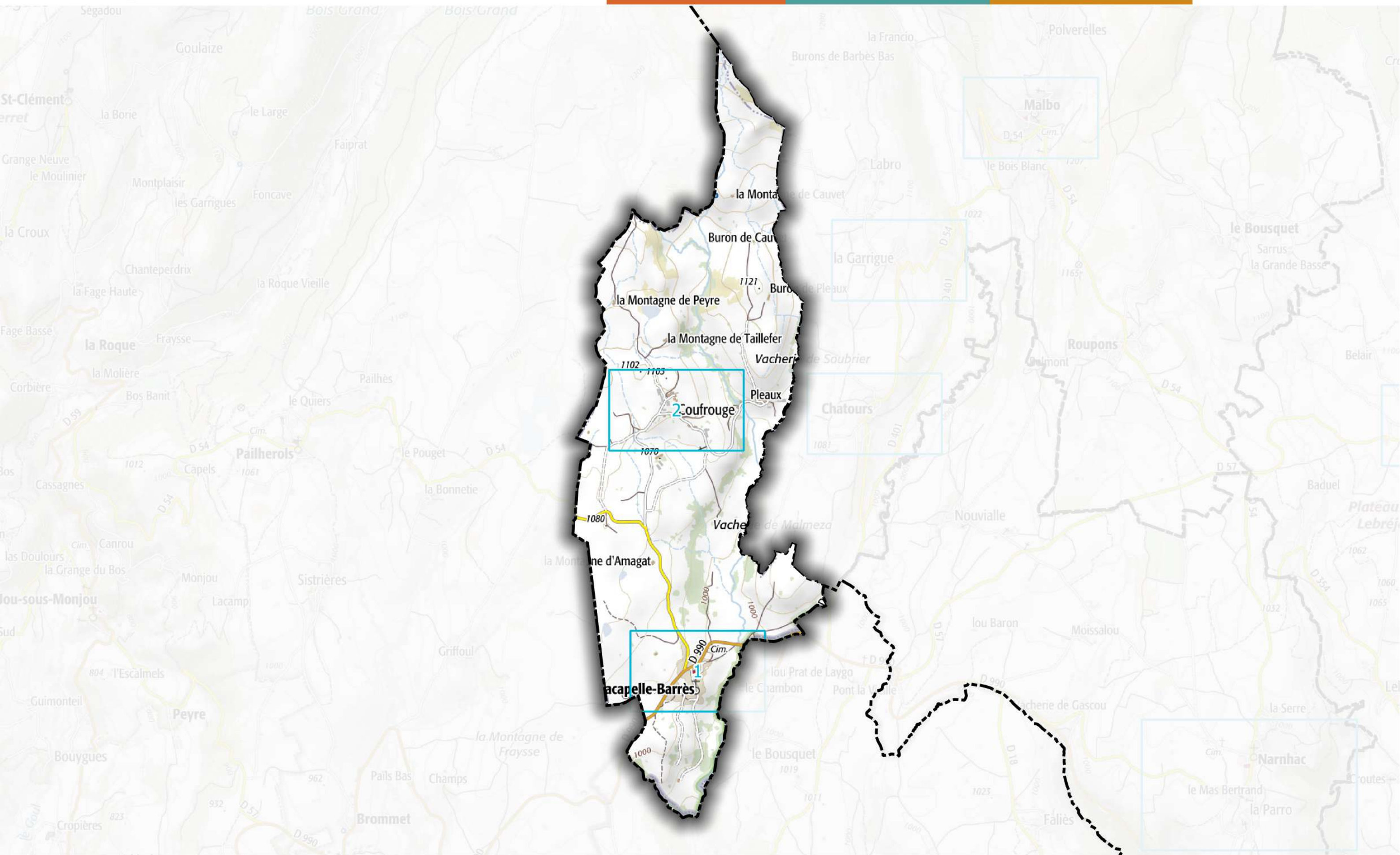


2 - La Trinitat - Le Manouel



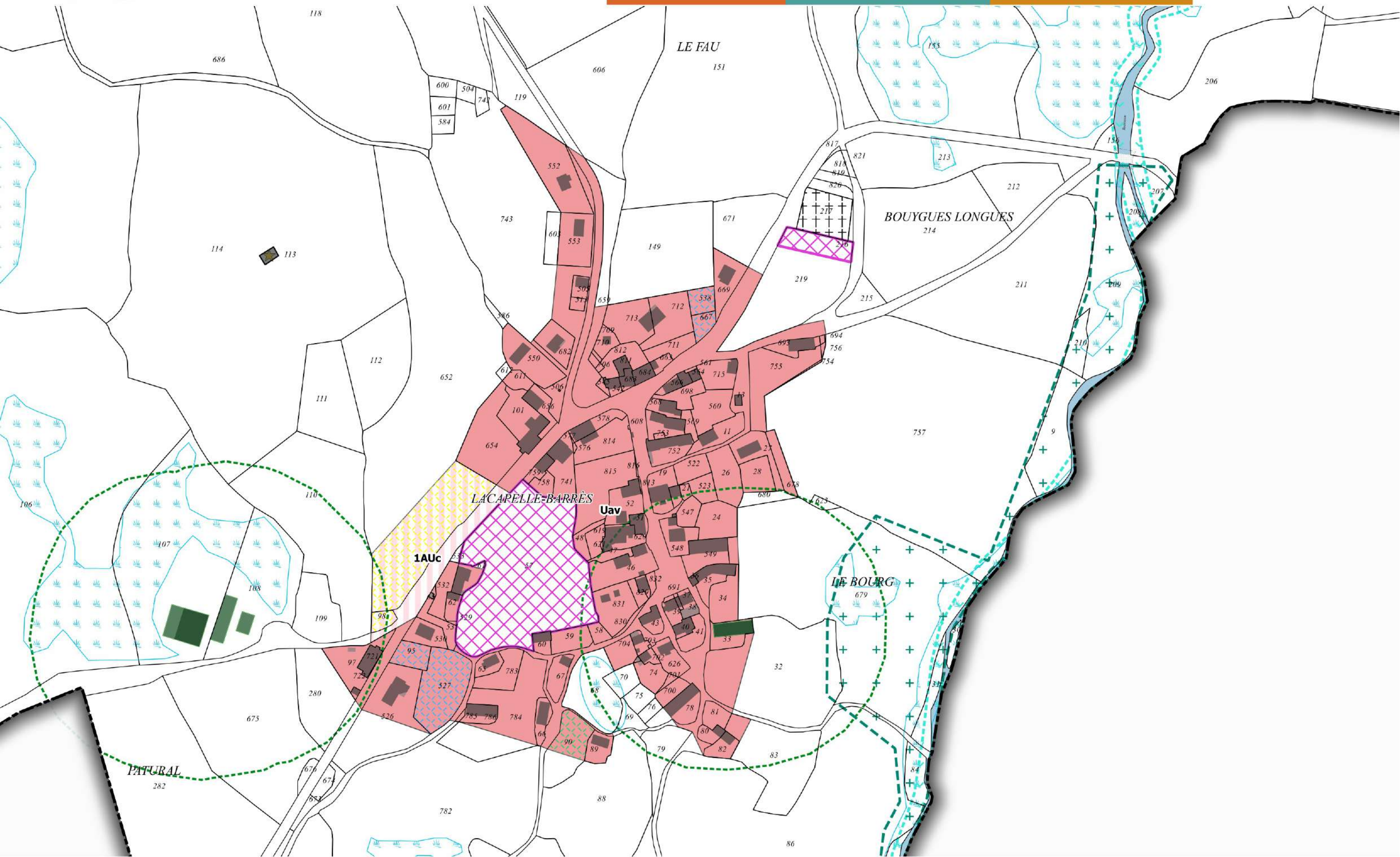


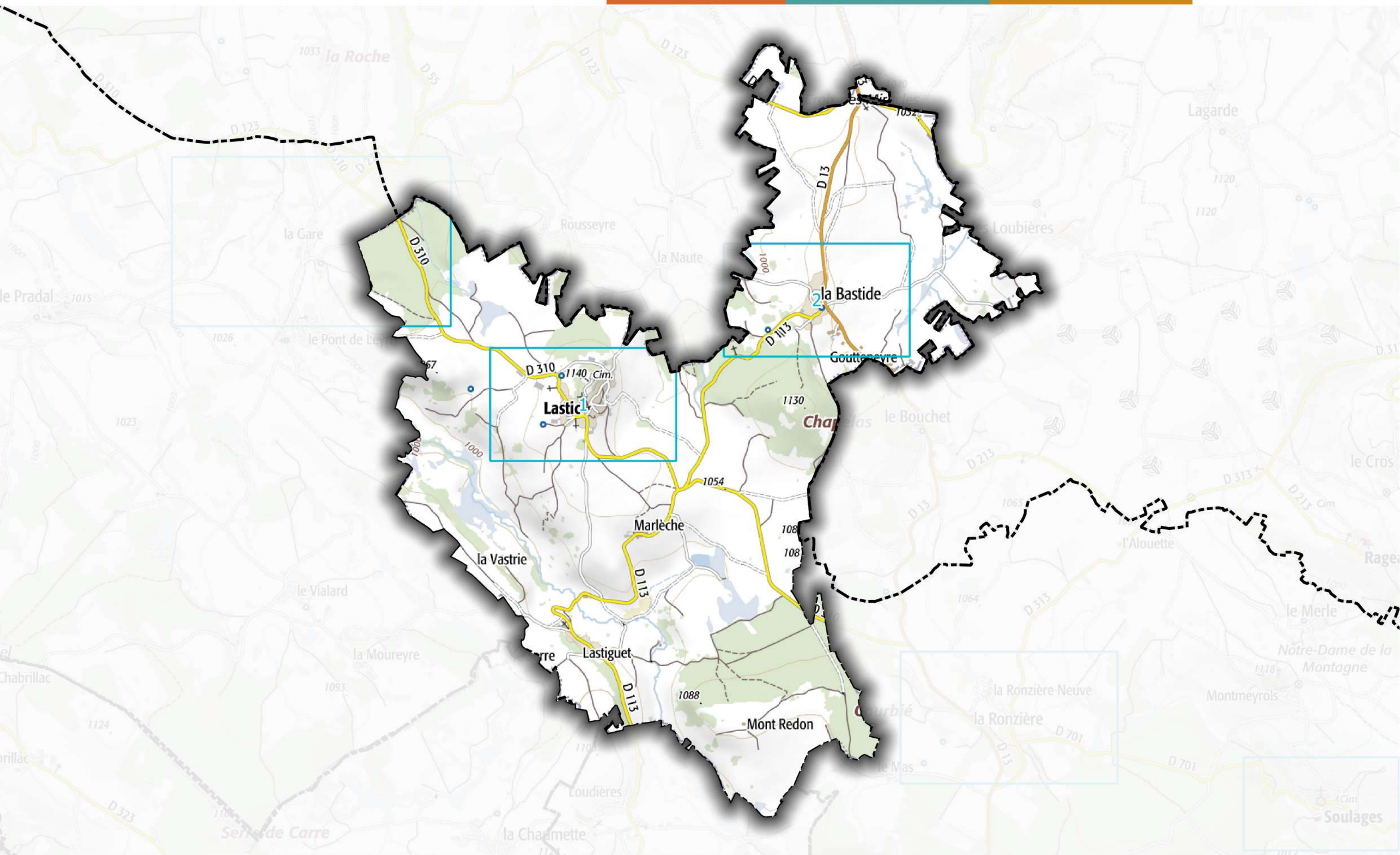
Lacapelle-Barrès





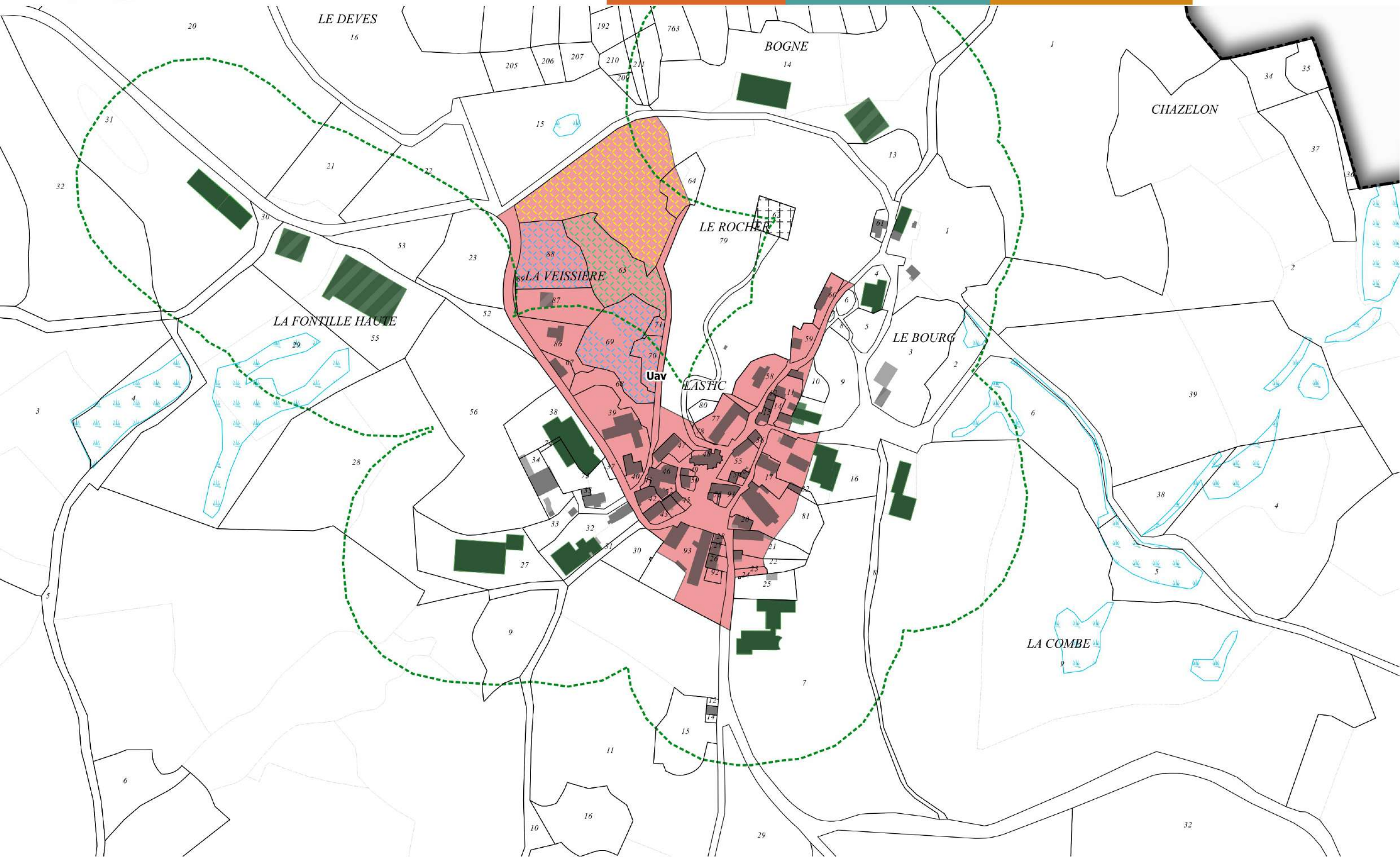
1 - Lacapelle-Barrès - Le Bourg





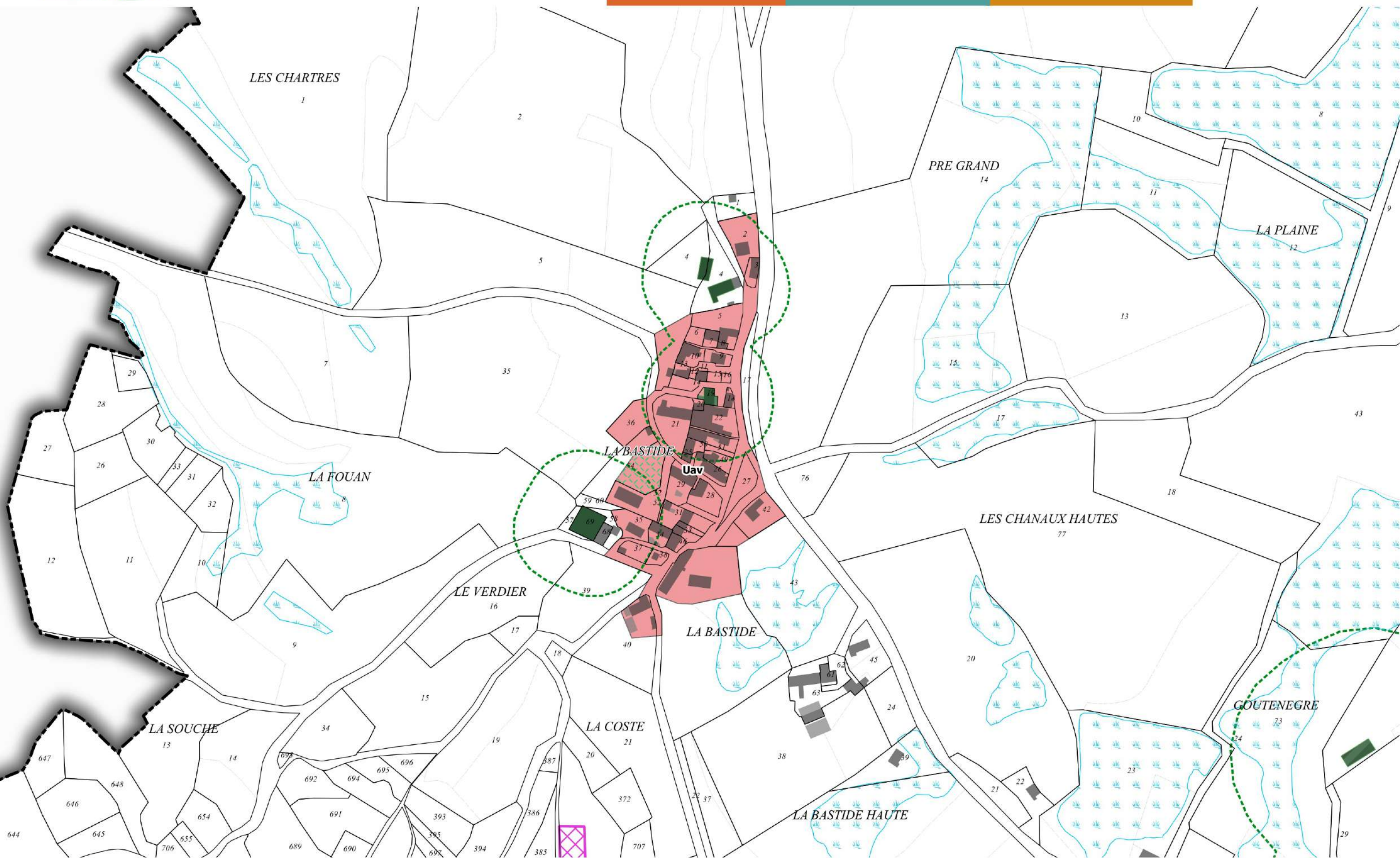


1 - Lastic - Le bourg



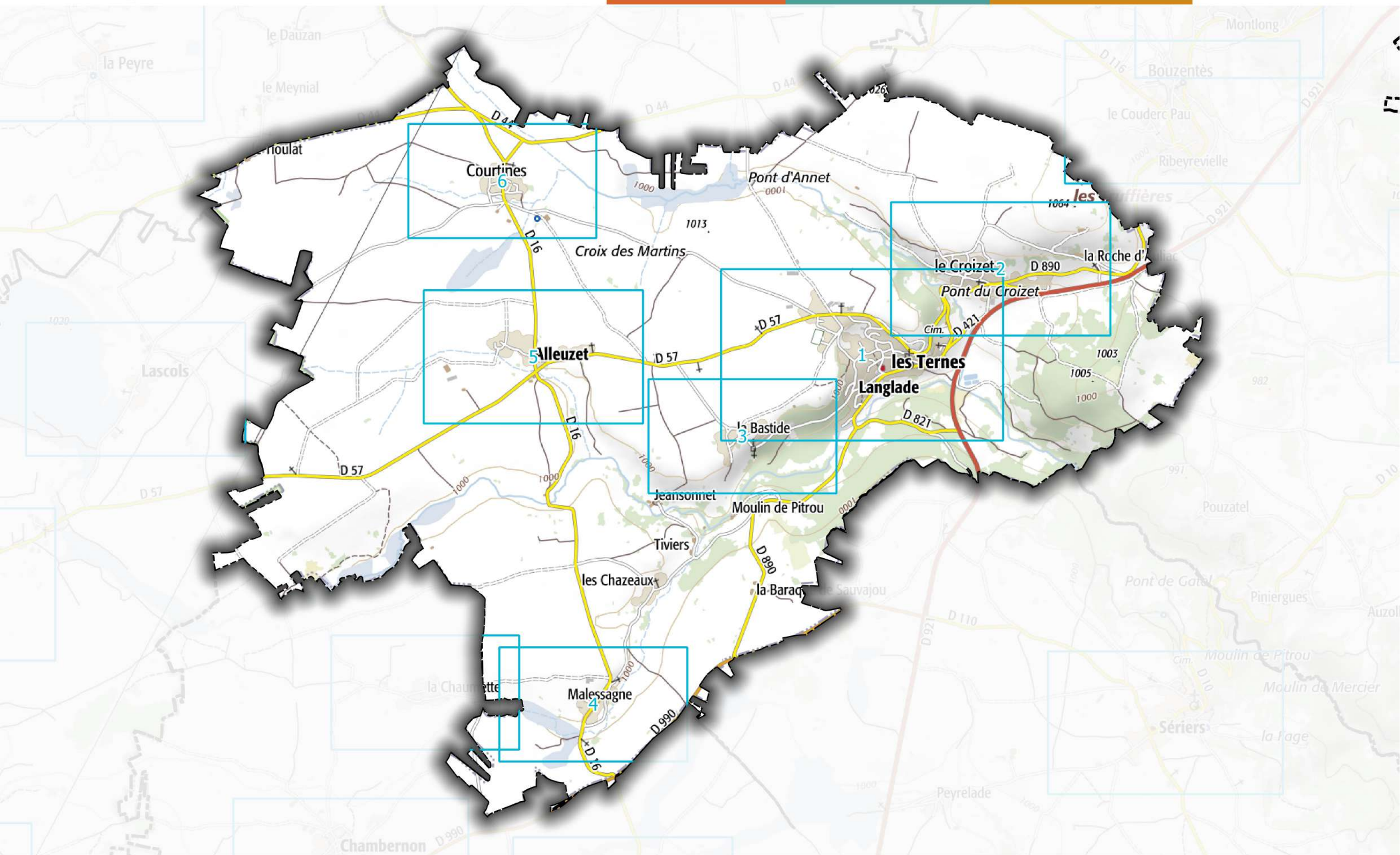


2 - Lastic - La Bastide et Goutteneyre



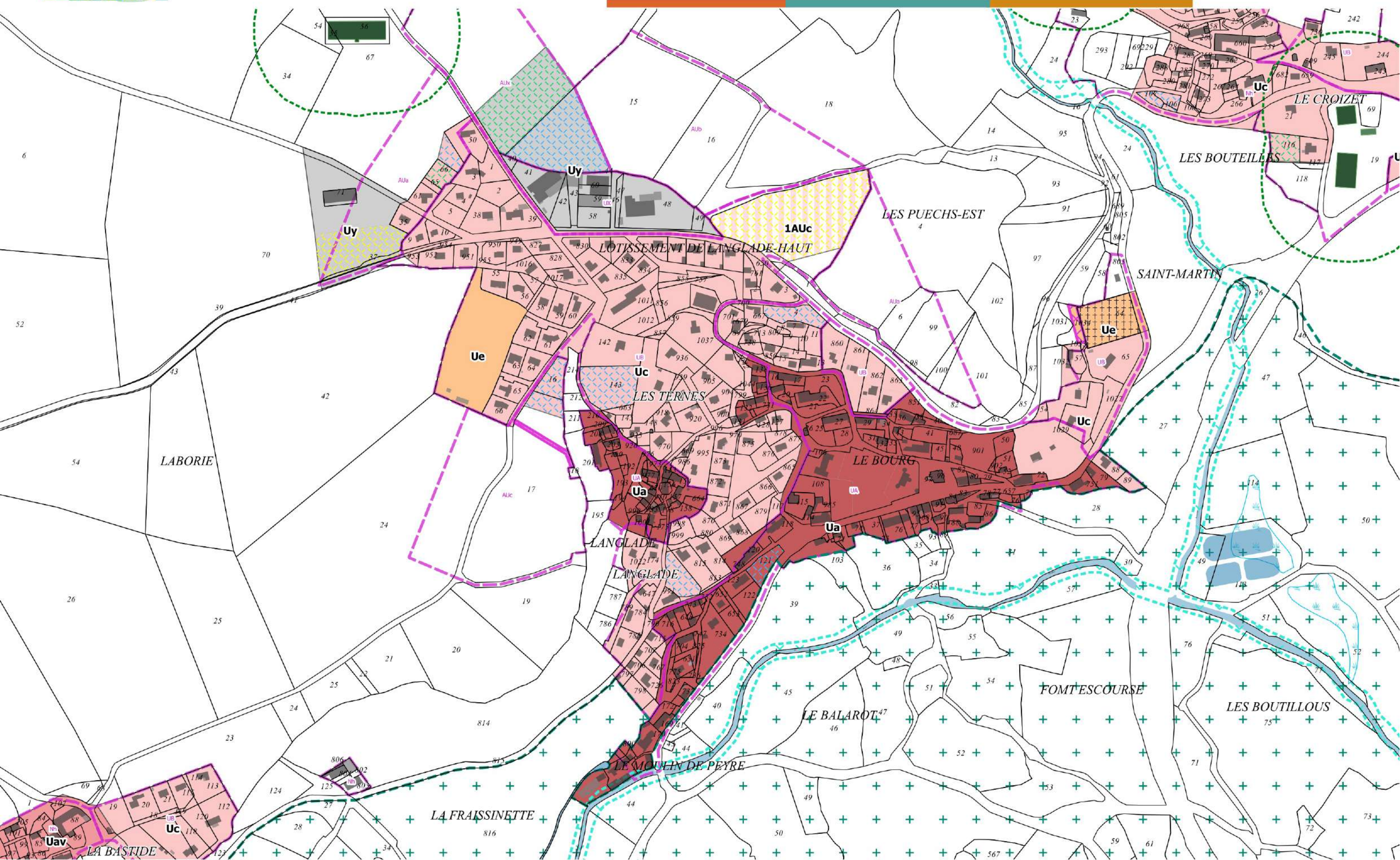


Les Ternes



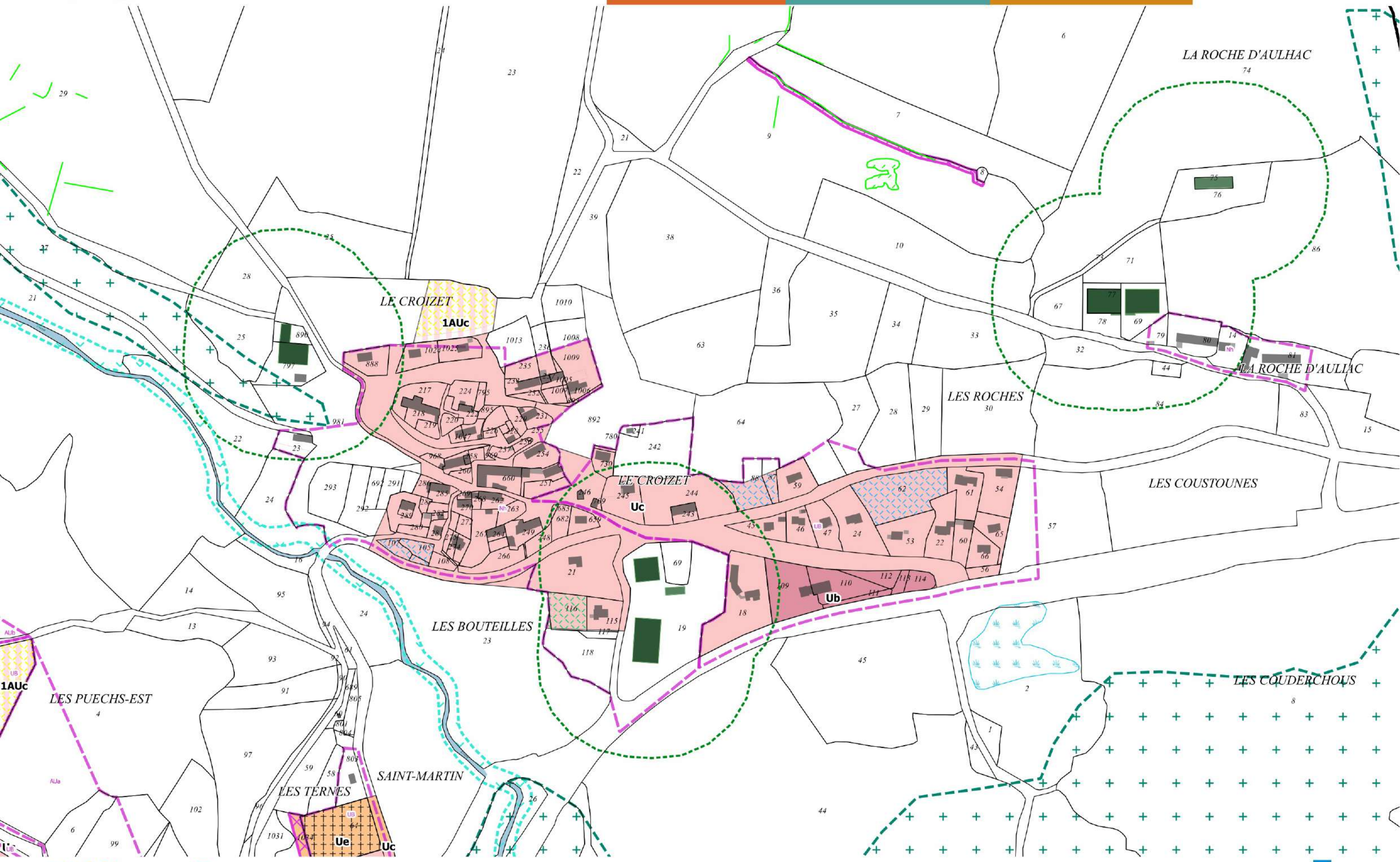


1 - Les Ternes - Le bourg et Langlade



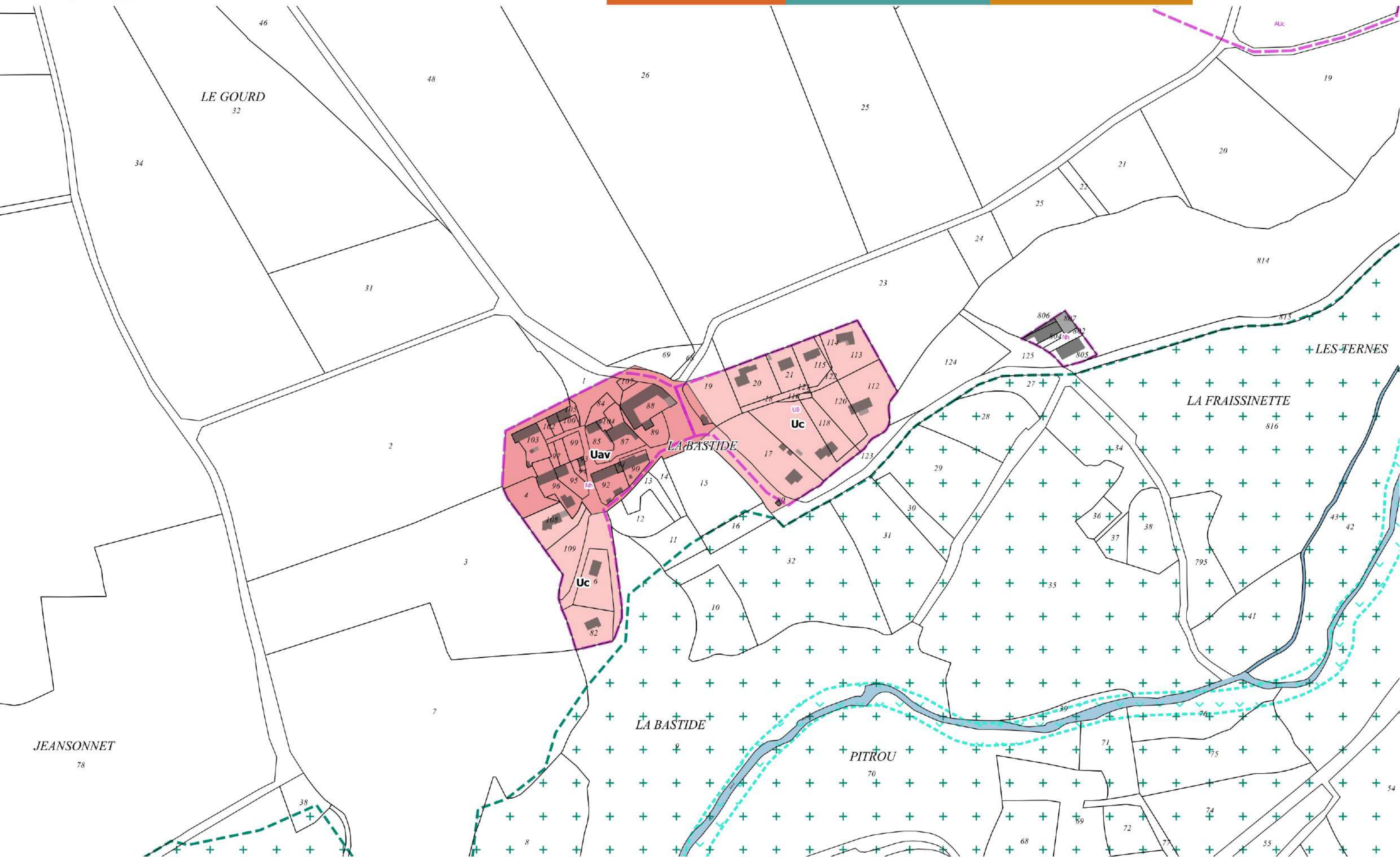


2 - Les Ternes - Le Croizet



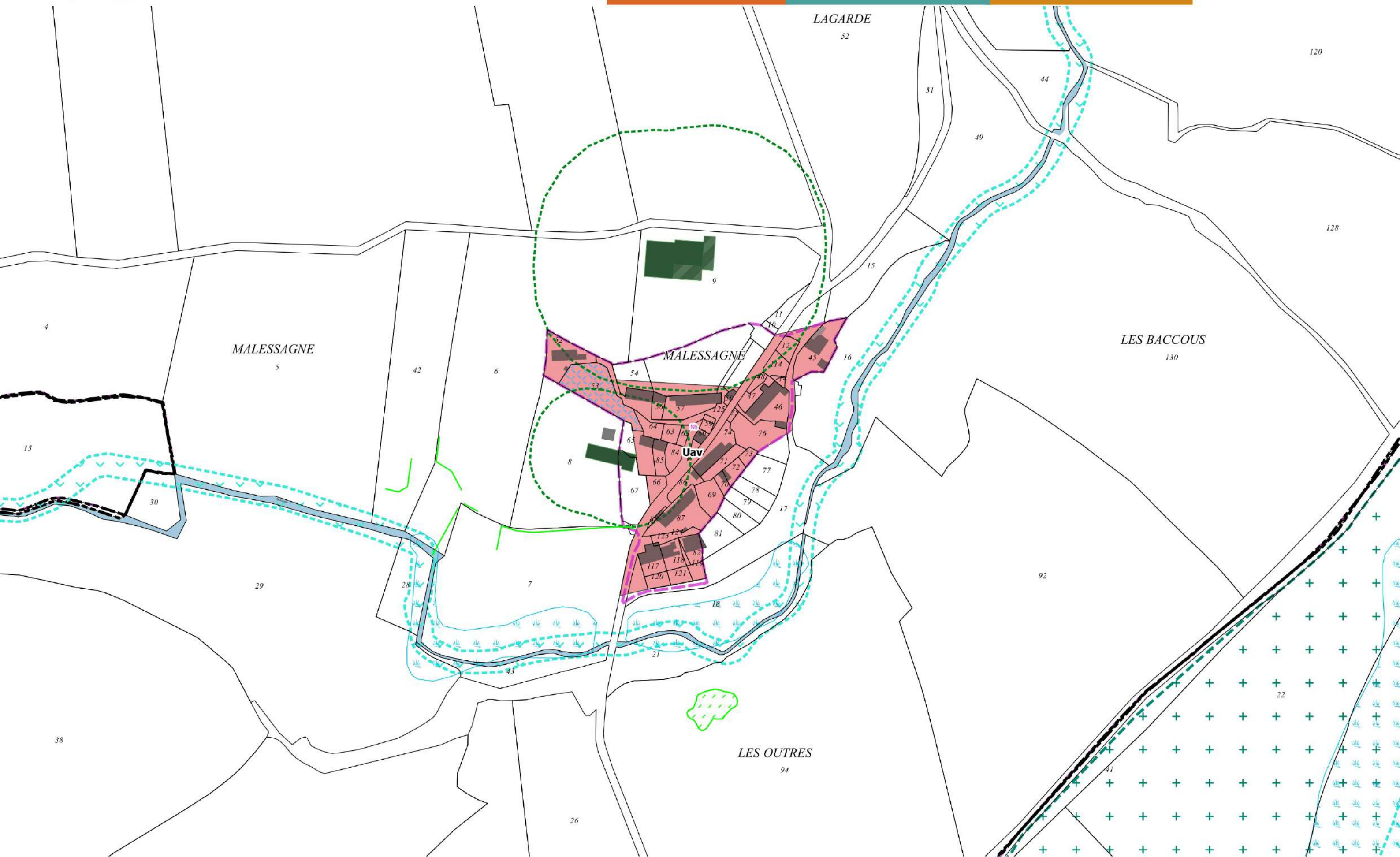


3 - Les Ternes - La Bastide



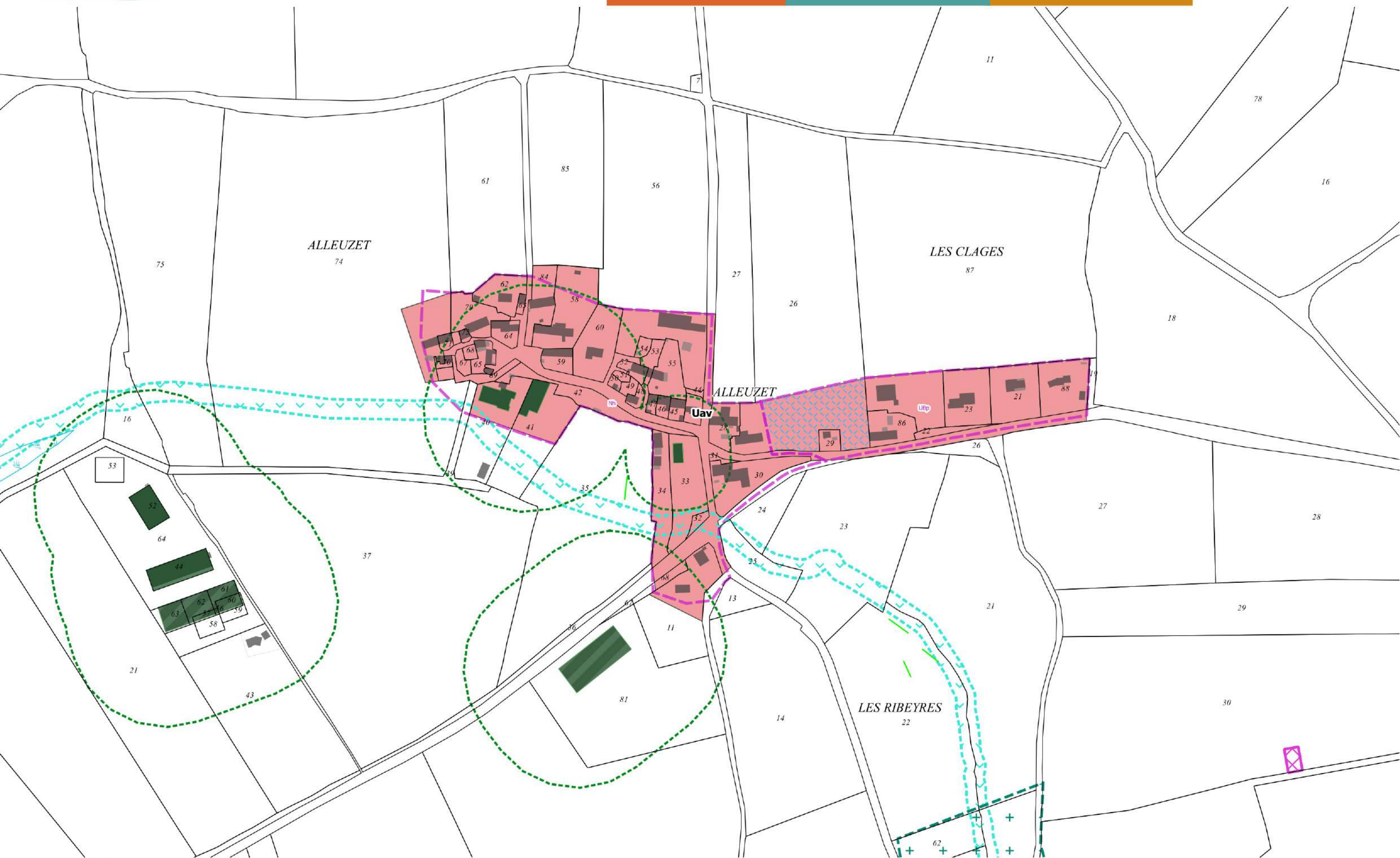


4 - Les Ternes - Malessagne



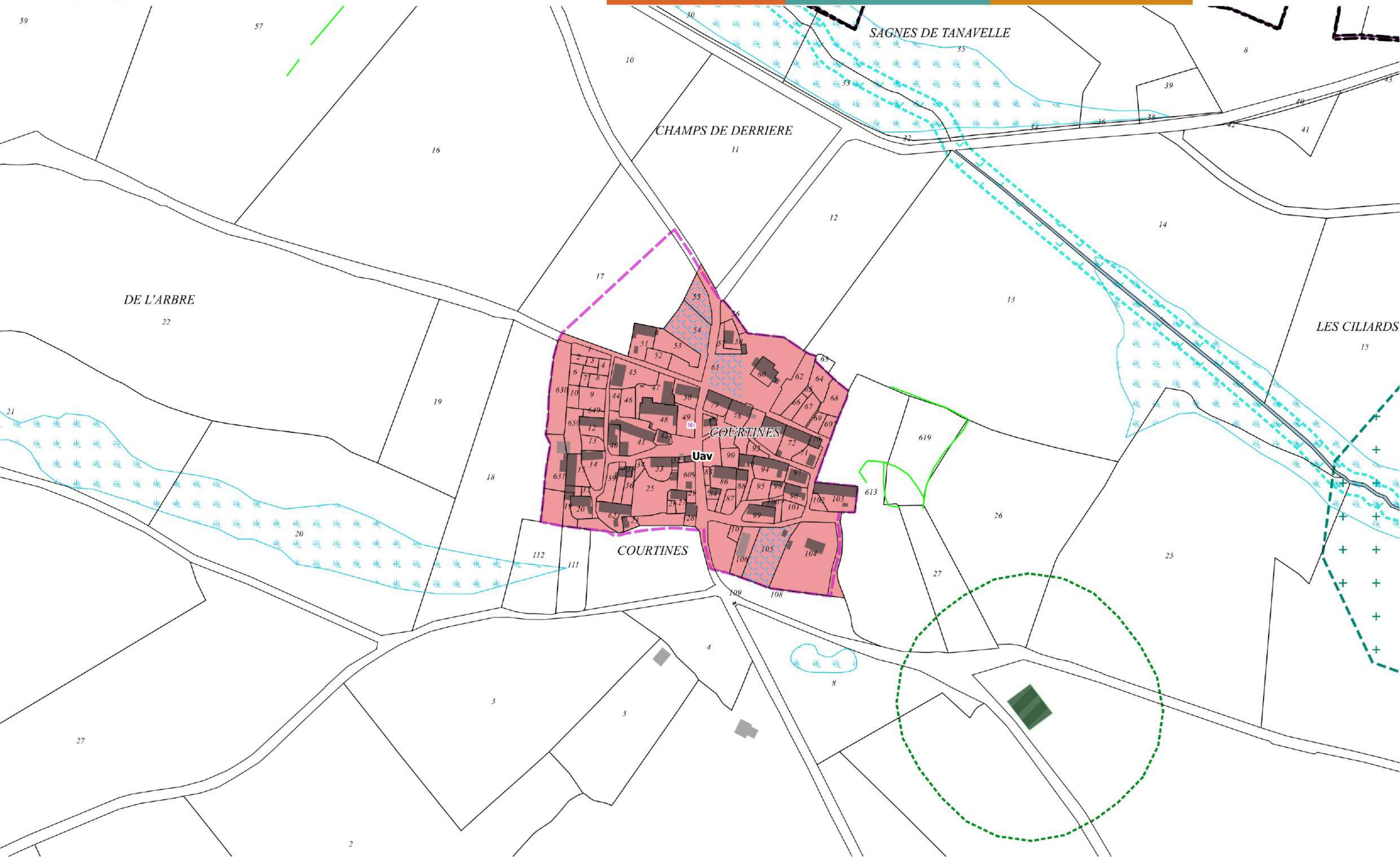


5 - Les Ternes - Alleuzet



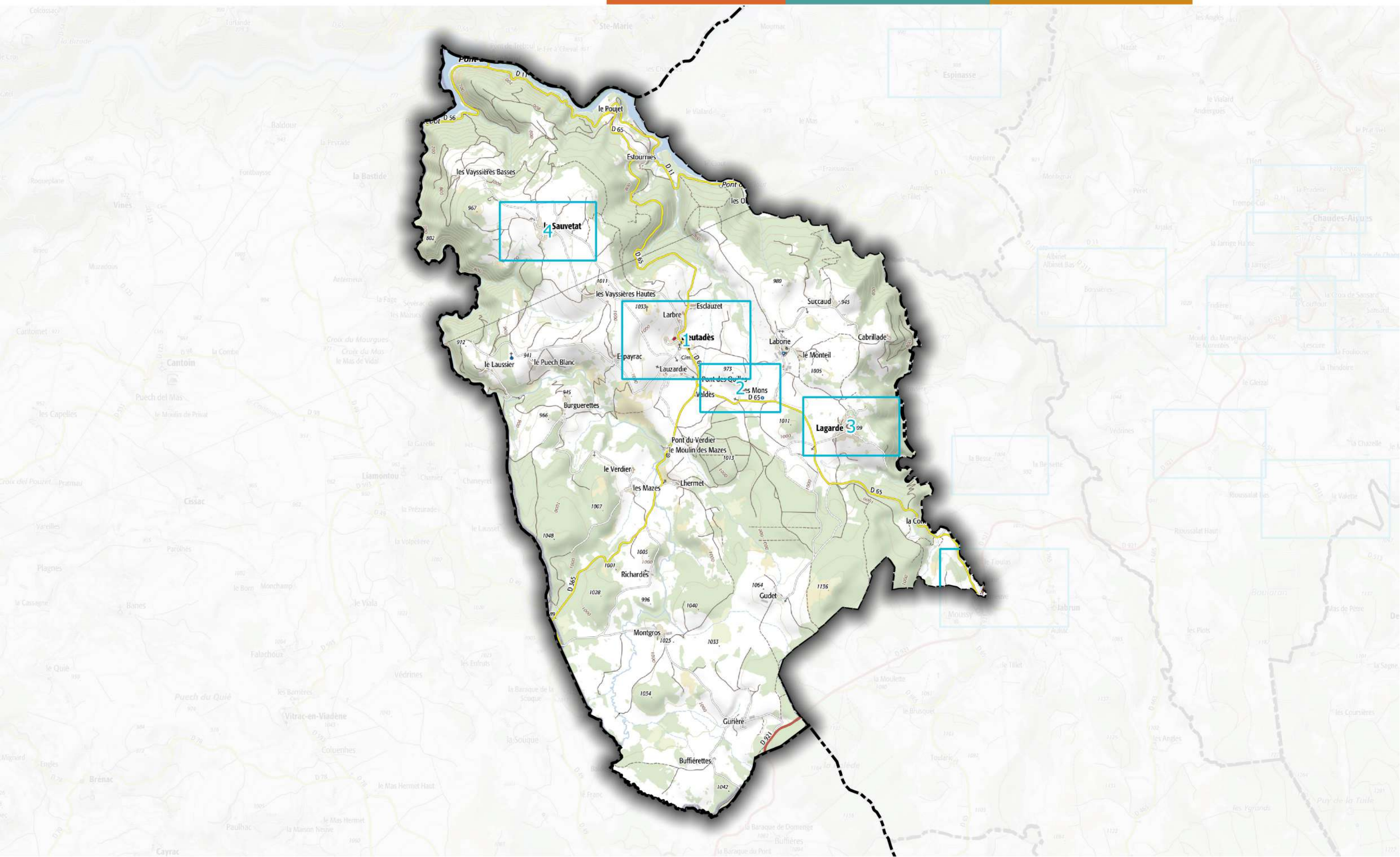


6 - Les Ternes - Courtines



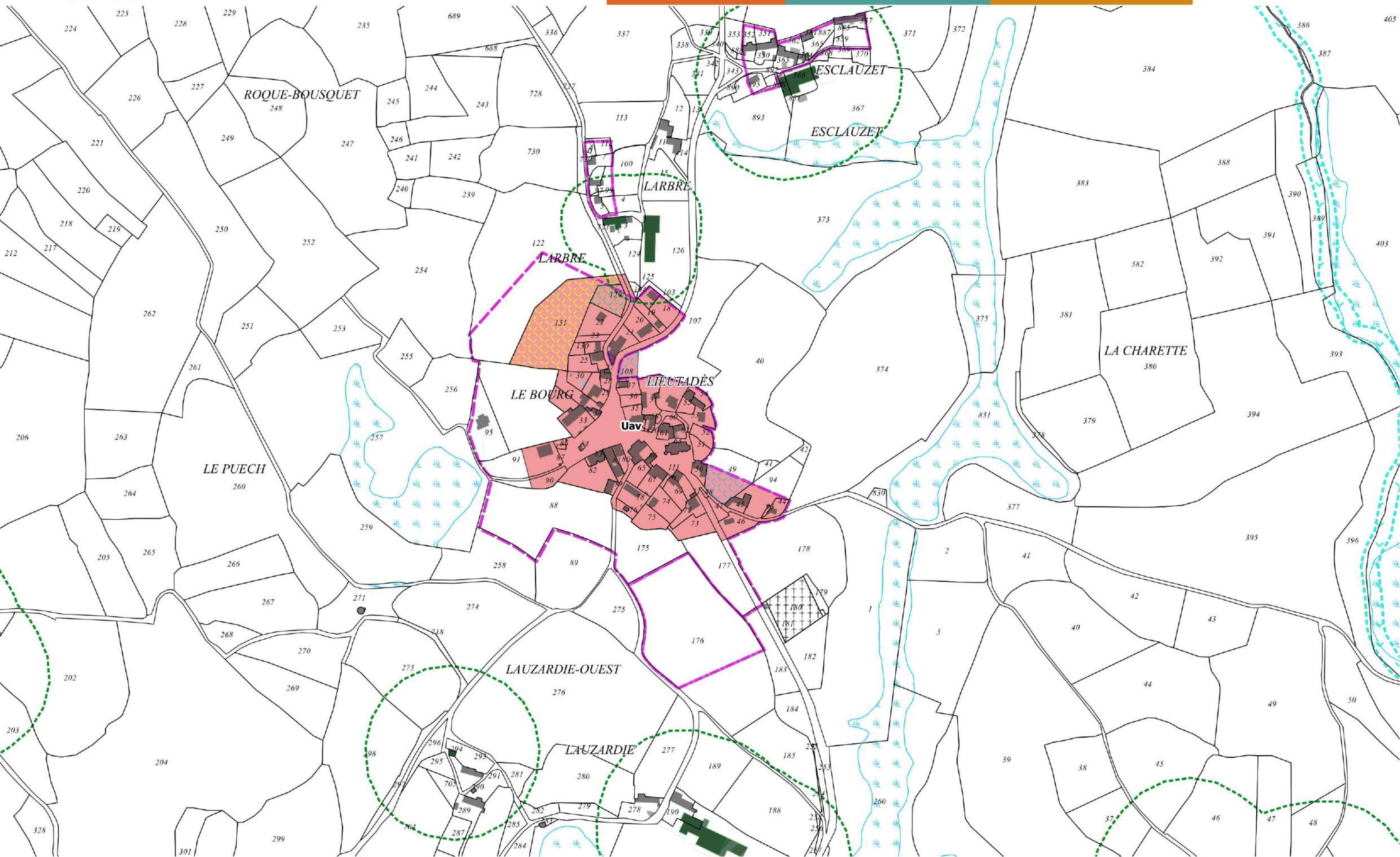


Lieutadès



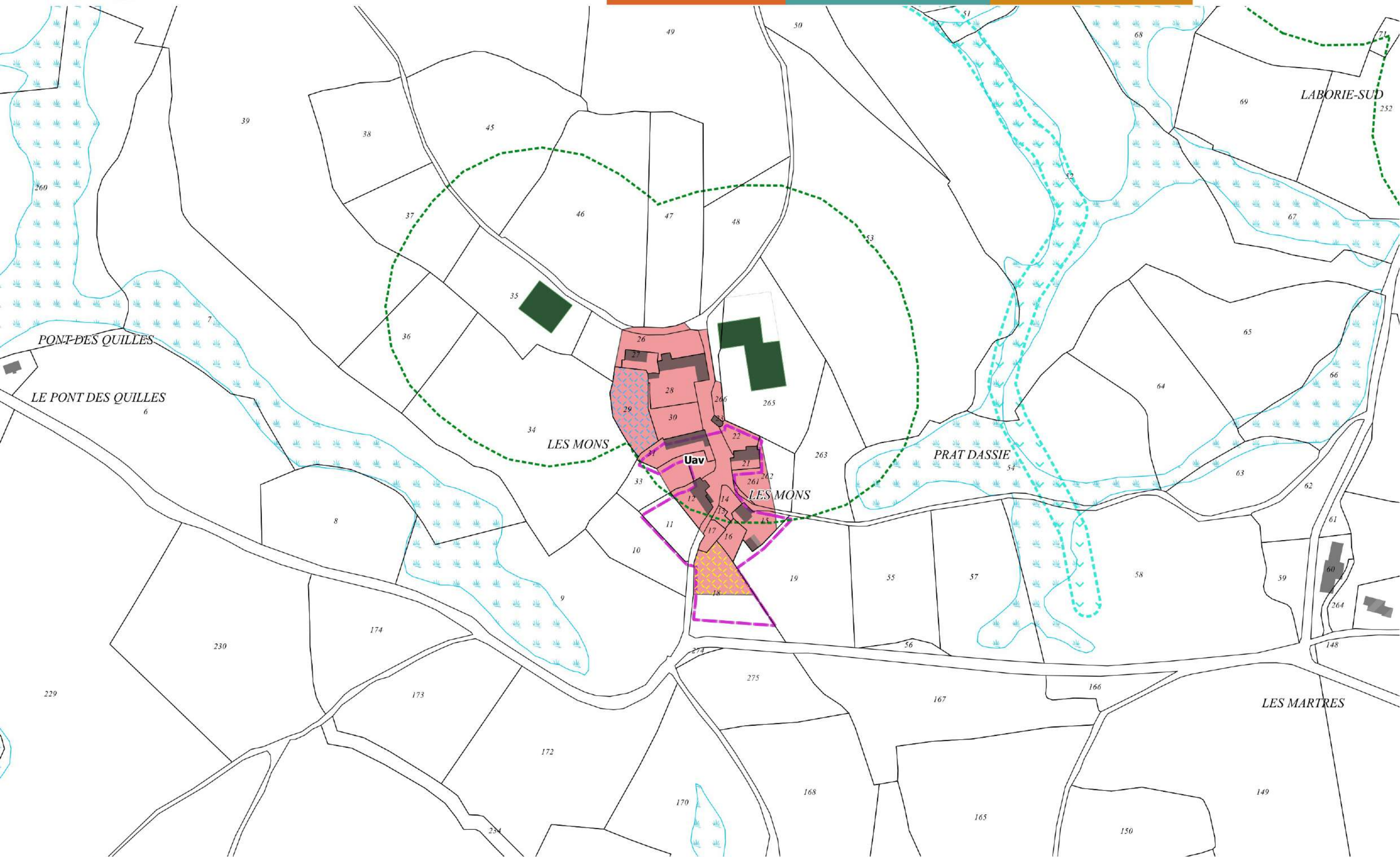


1 - Lieutadès - Le Bourg



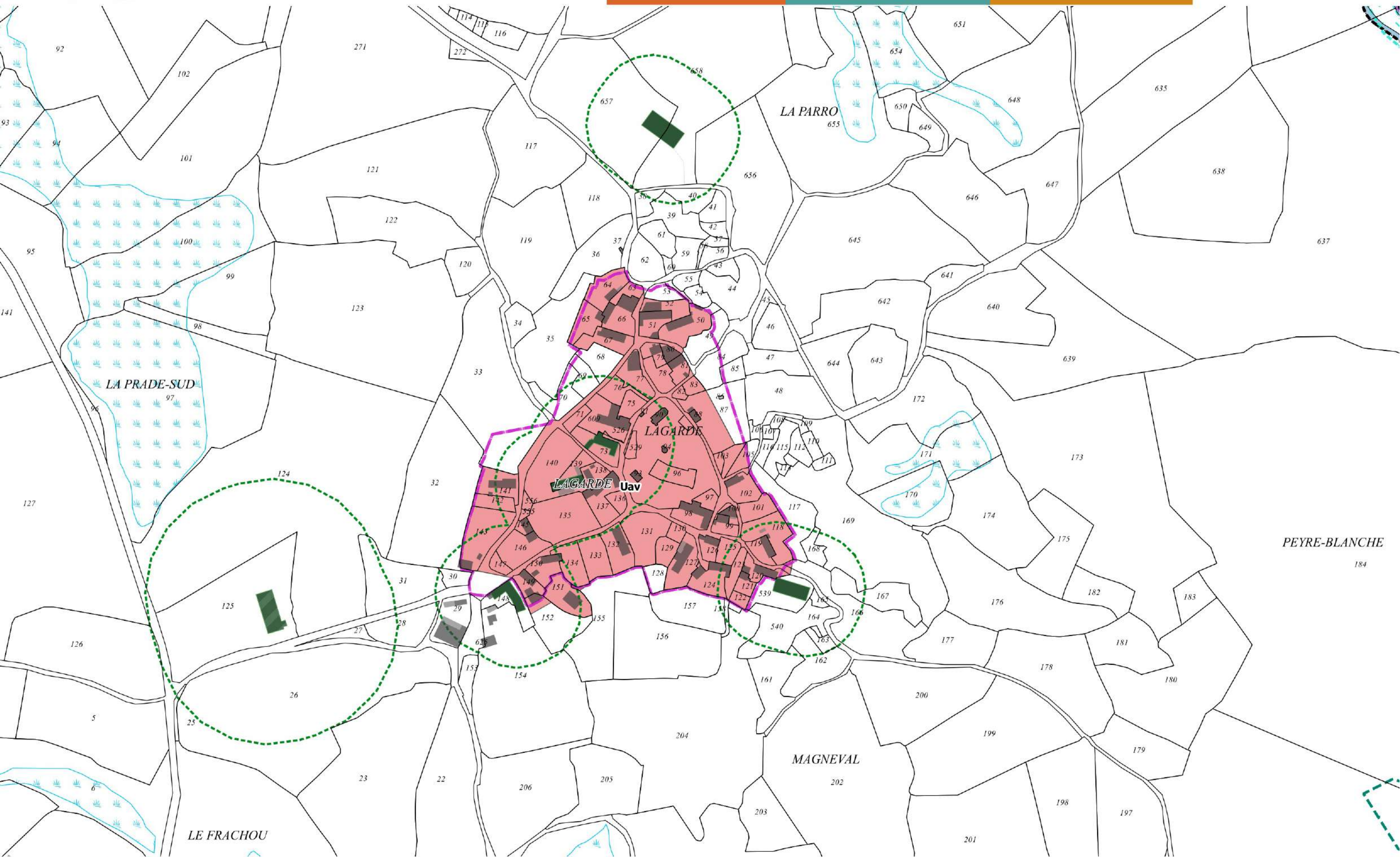


2 - Lieutadès - Les Mons



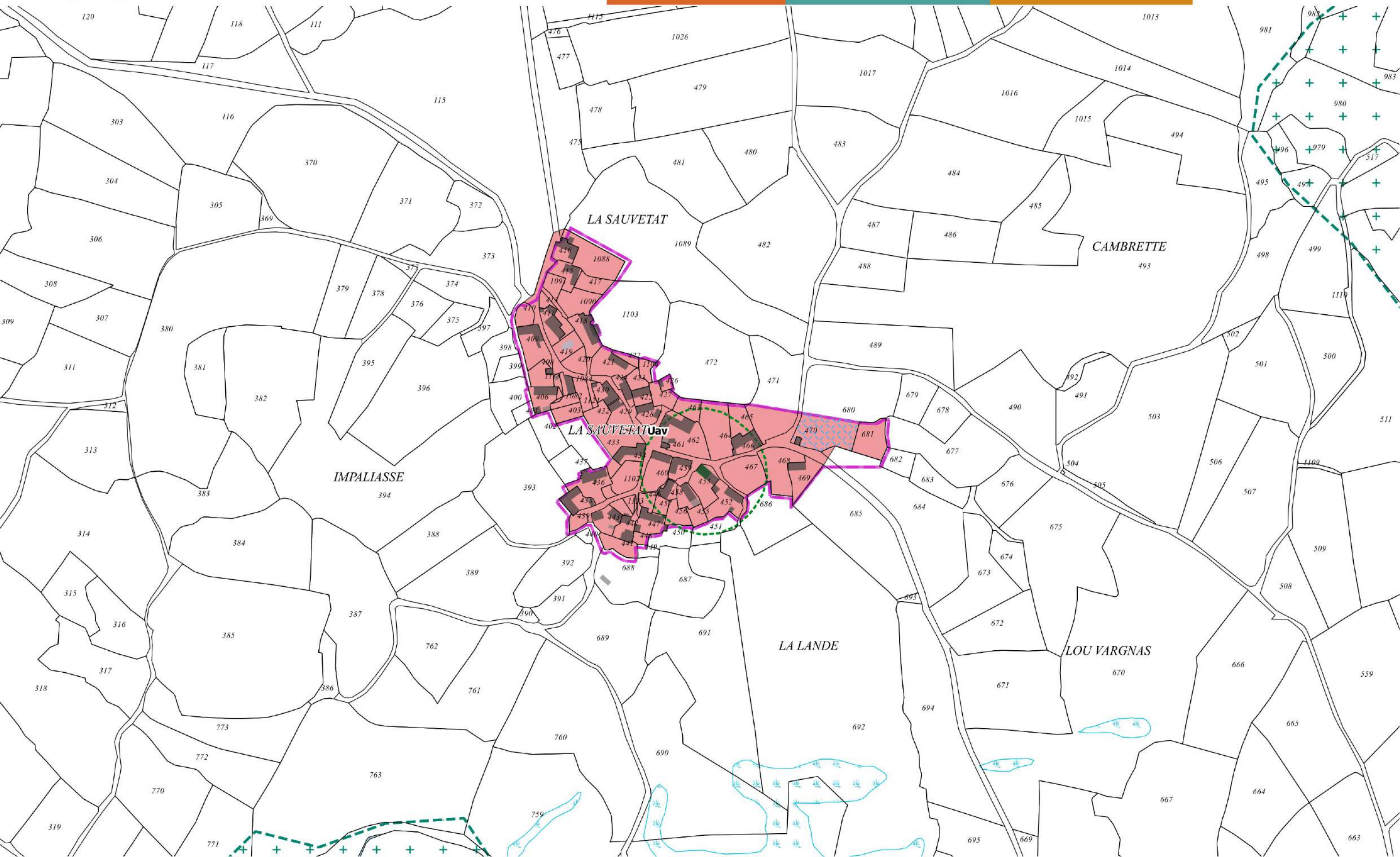


3 - Lieutadès - Lagarde



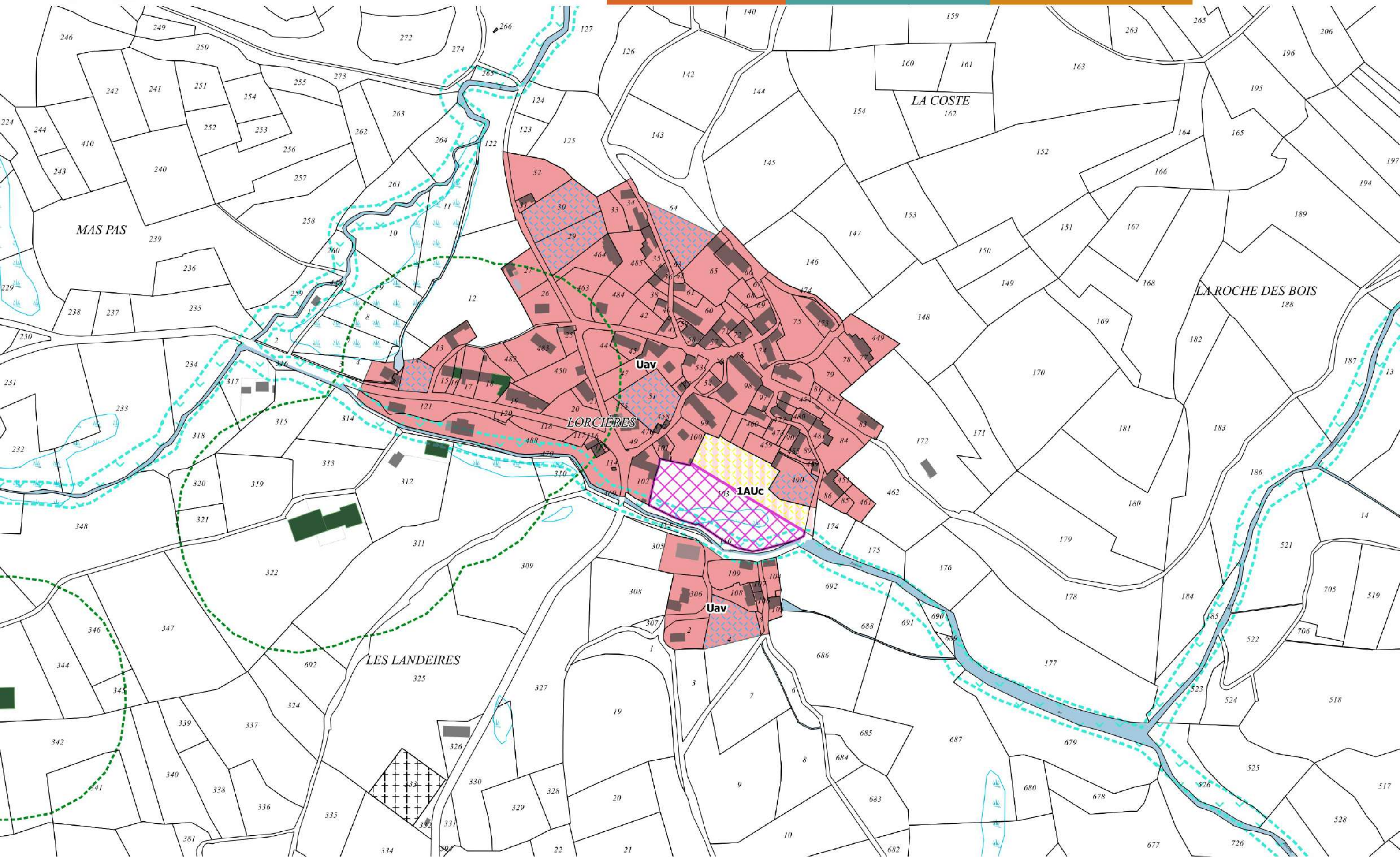


4 - Lieutadès - La Sauvetat



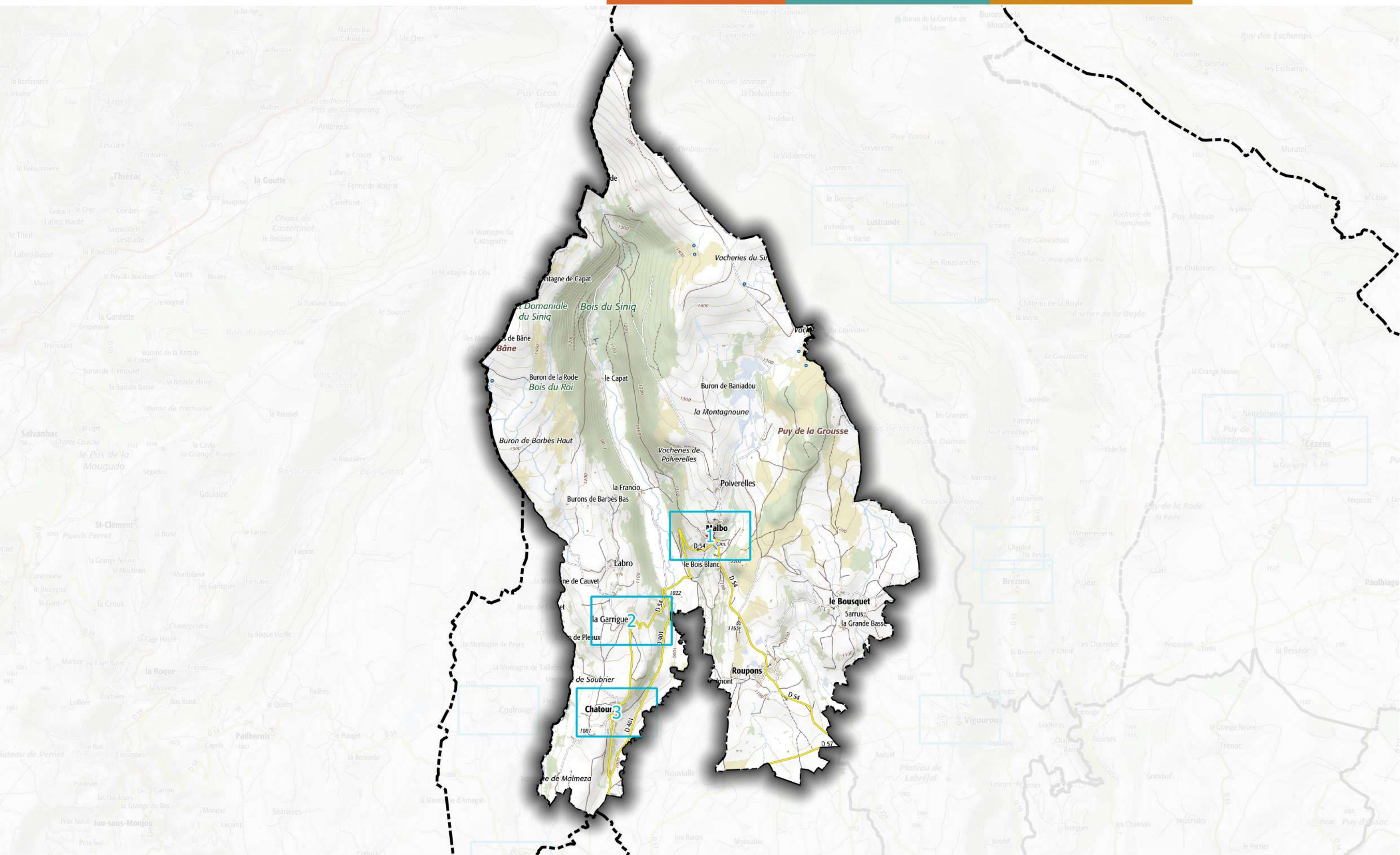


1 - Lorcières - Le bourg



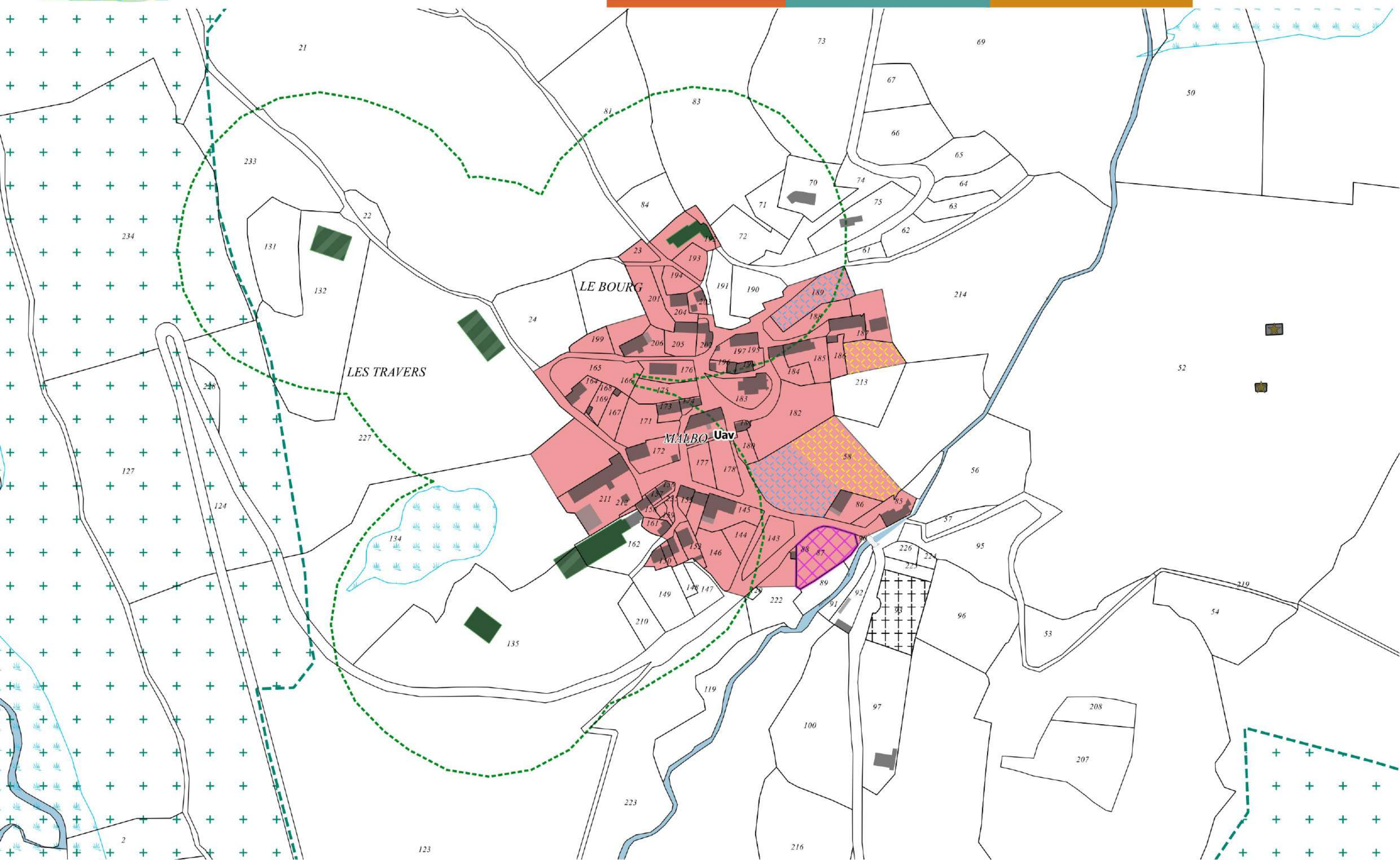


Malbo



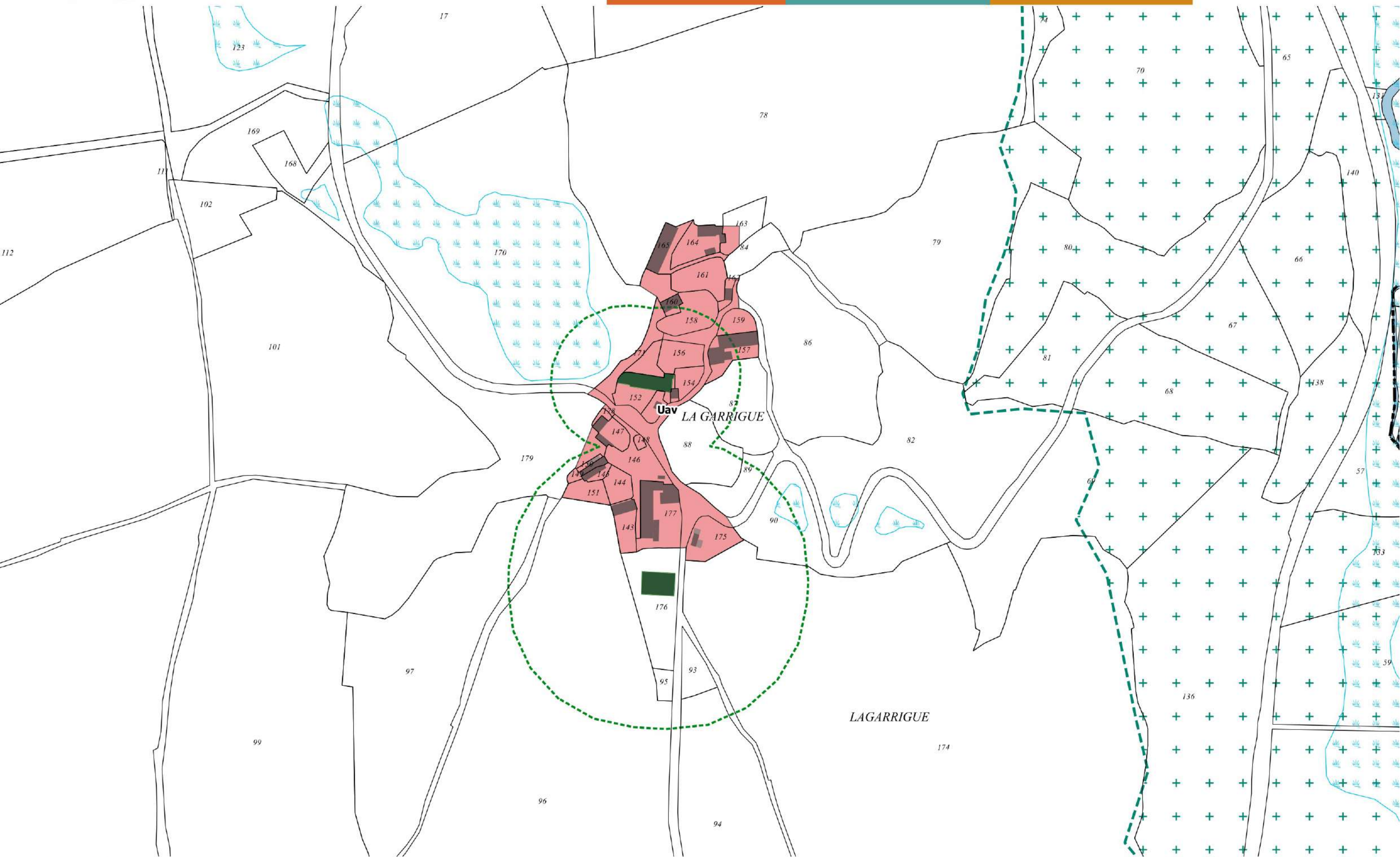


1 - Malbo - Le Bourg





2 - Malbo - La Garrigue

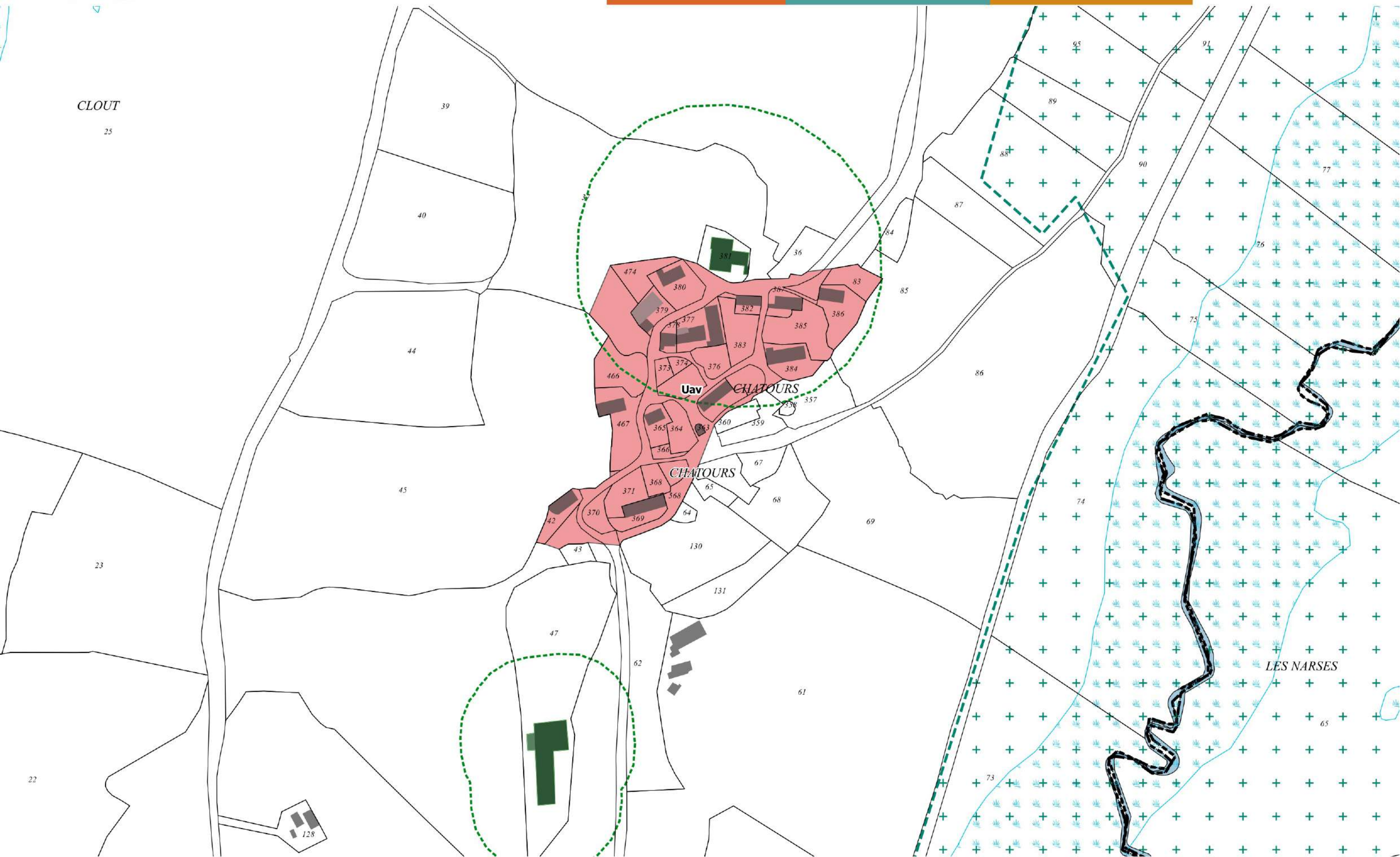




3 - Malbo - Chatours

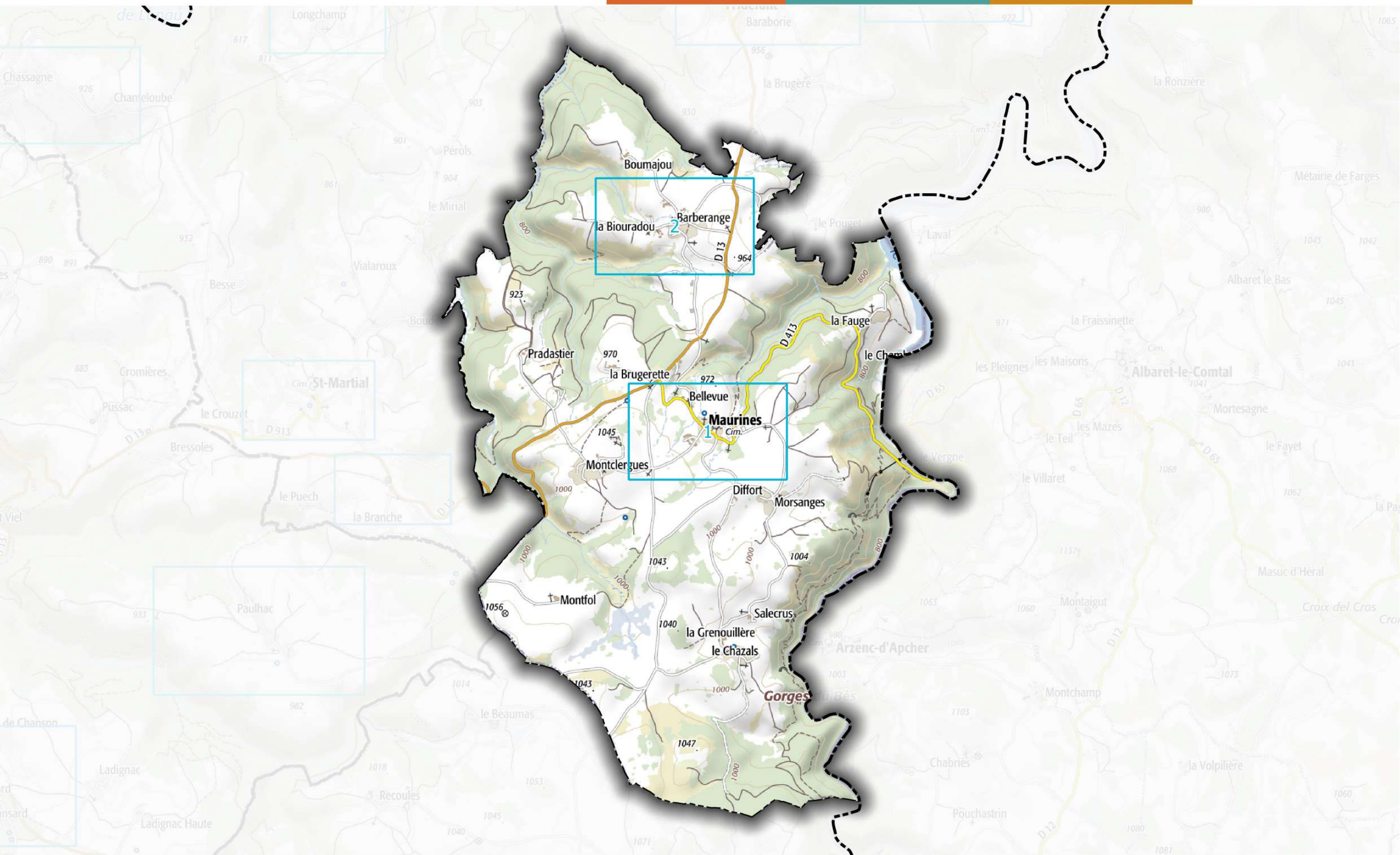
CLOUT

25



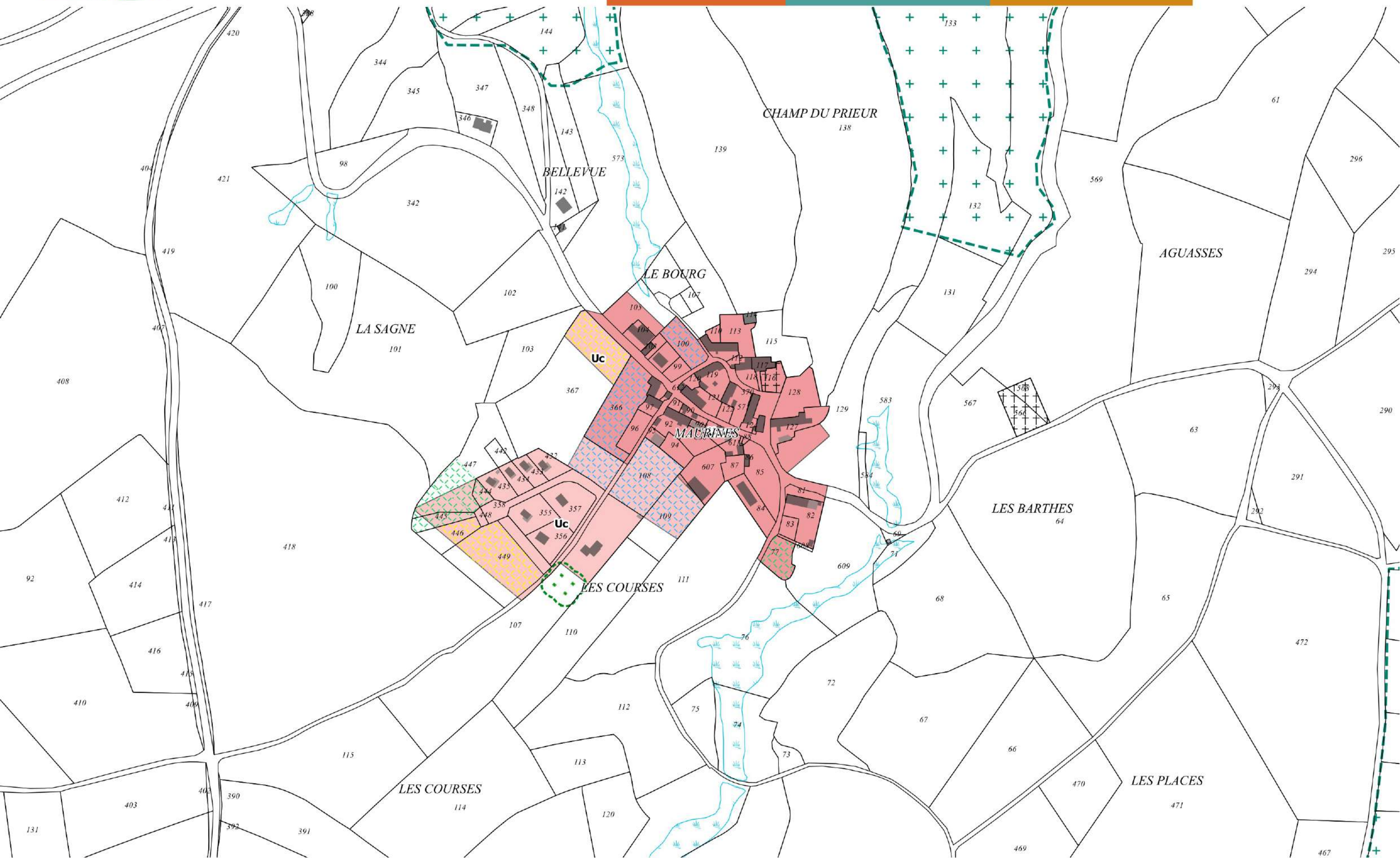


Maurines



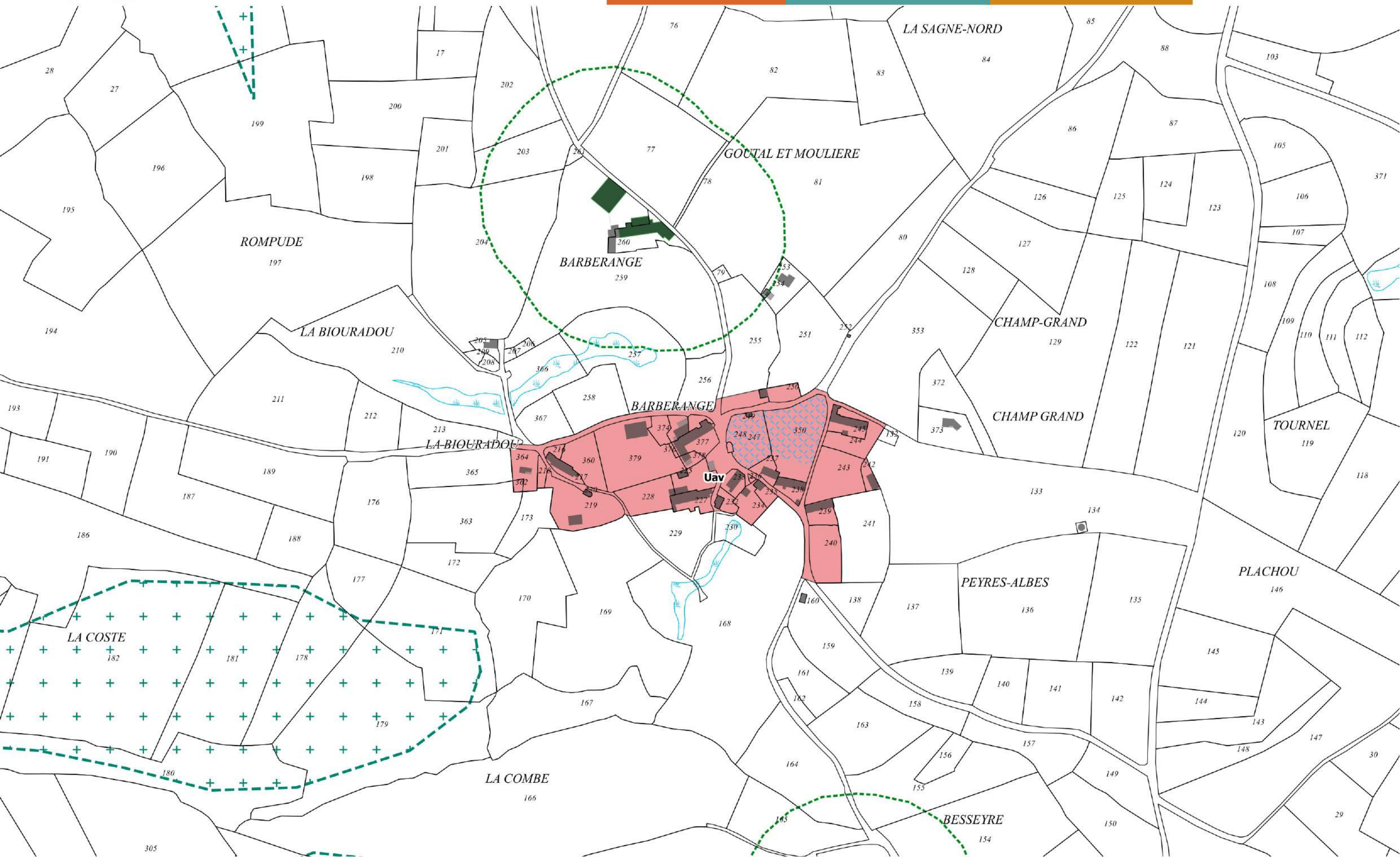


1 - Maurines - Le Bourg et La Sagne



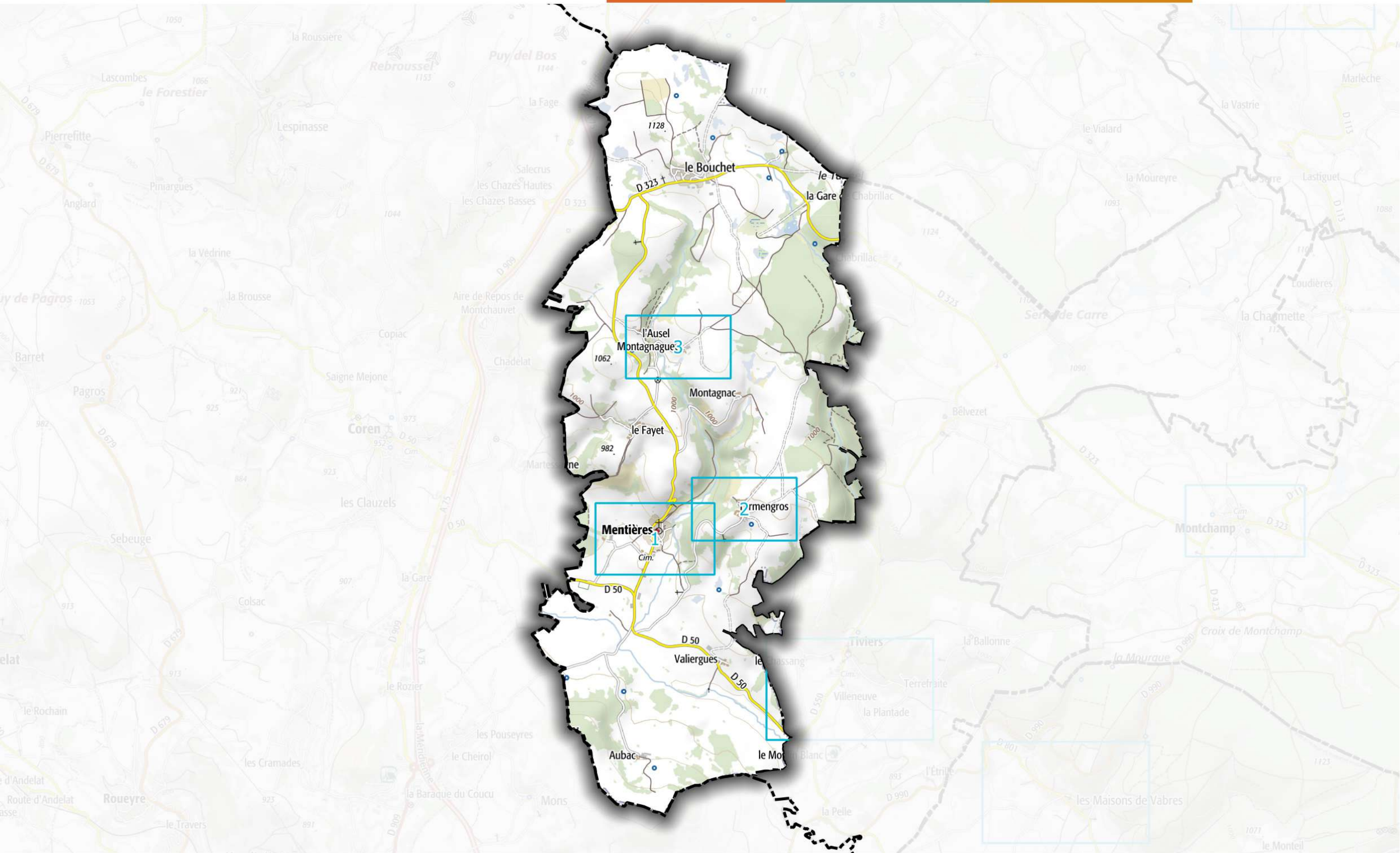


2 - Maurines - La Biouradou et Barberange



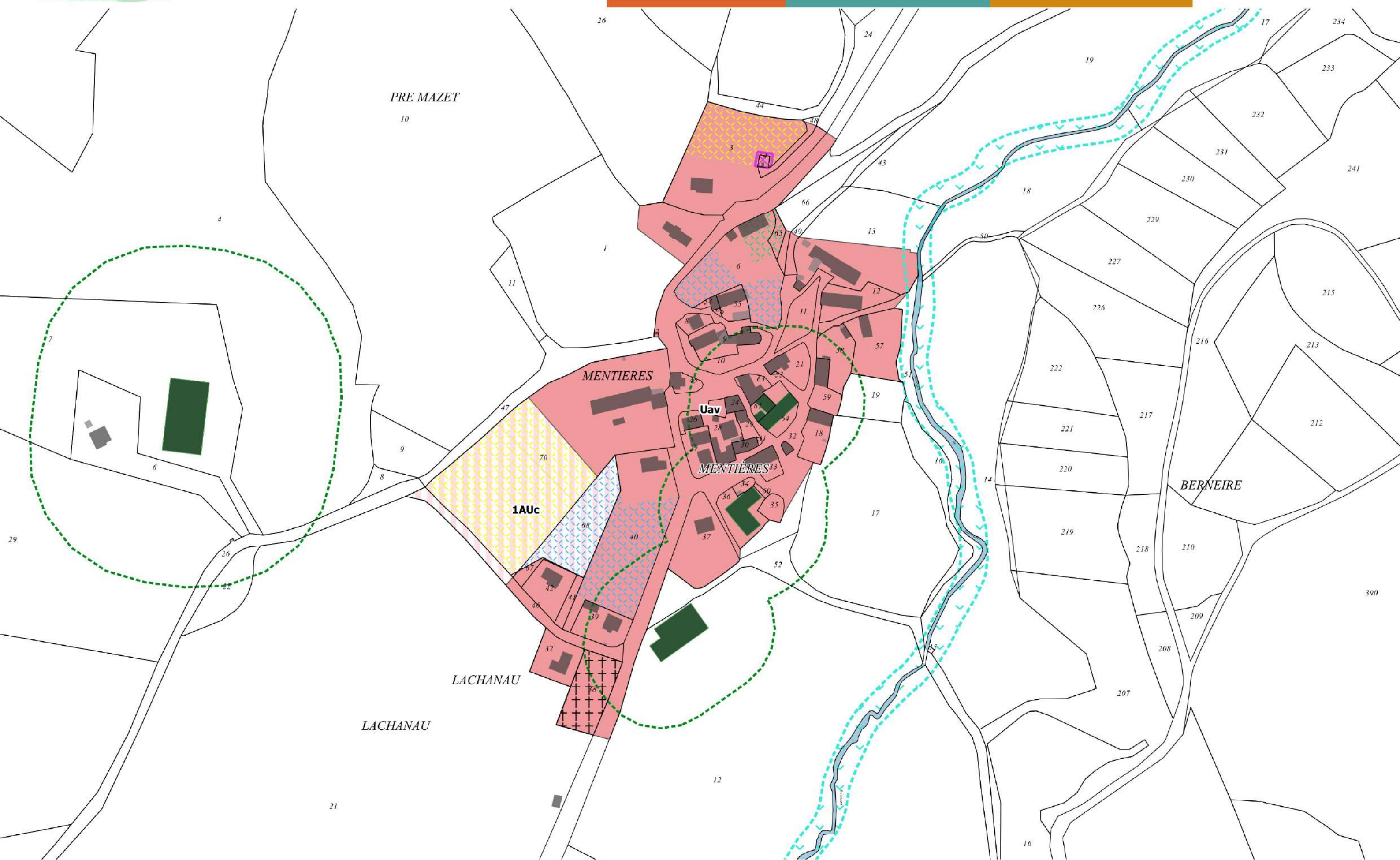


Mentières



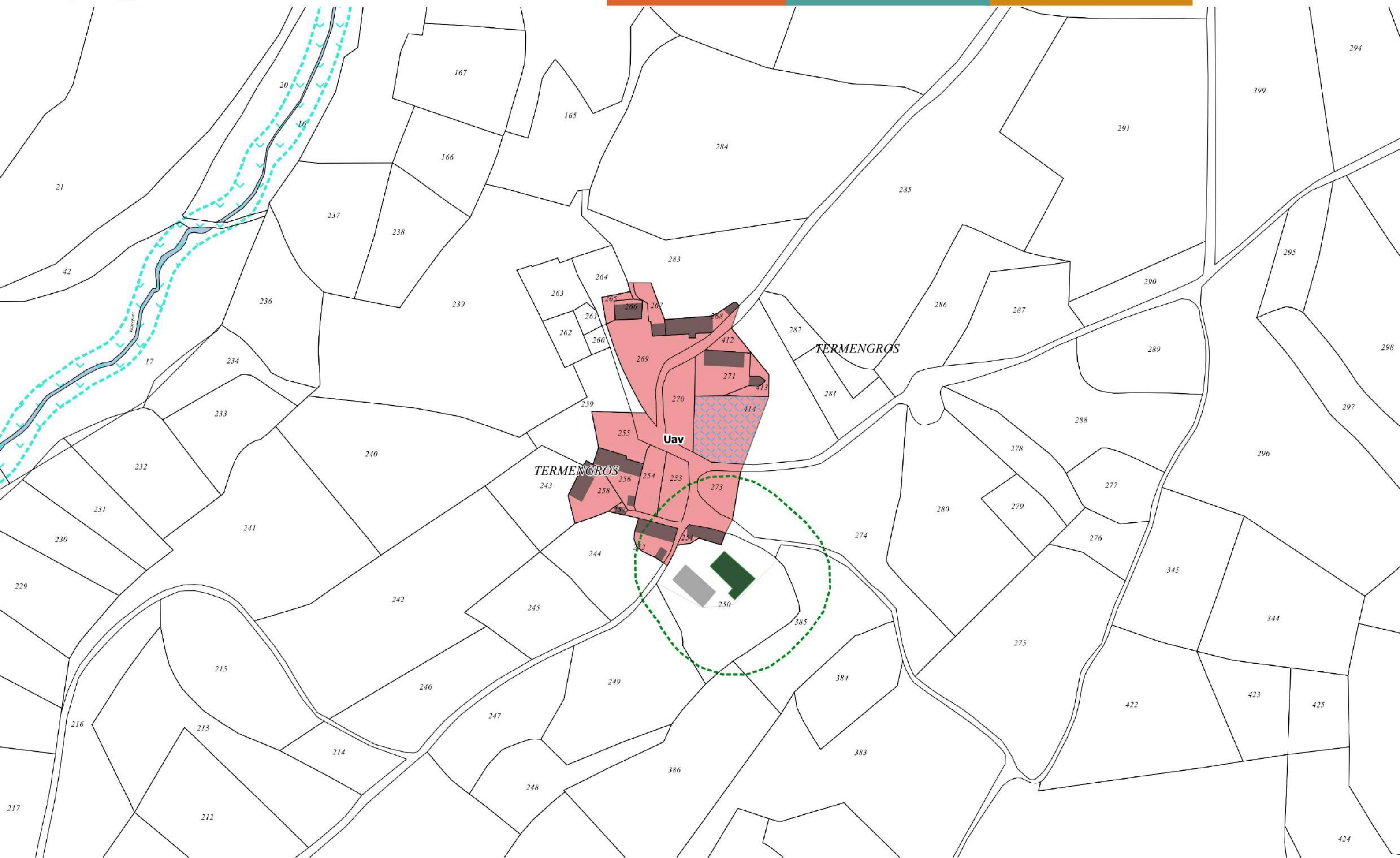


1 - Mentières - Le bourg



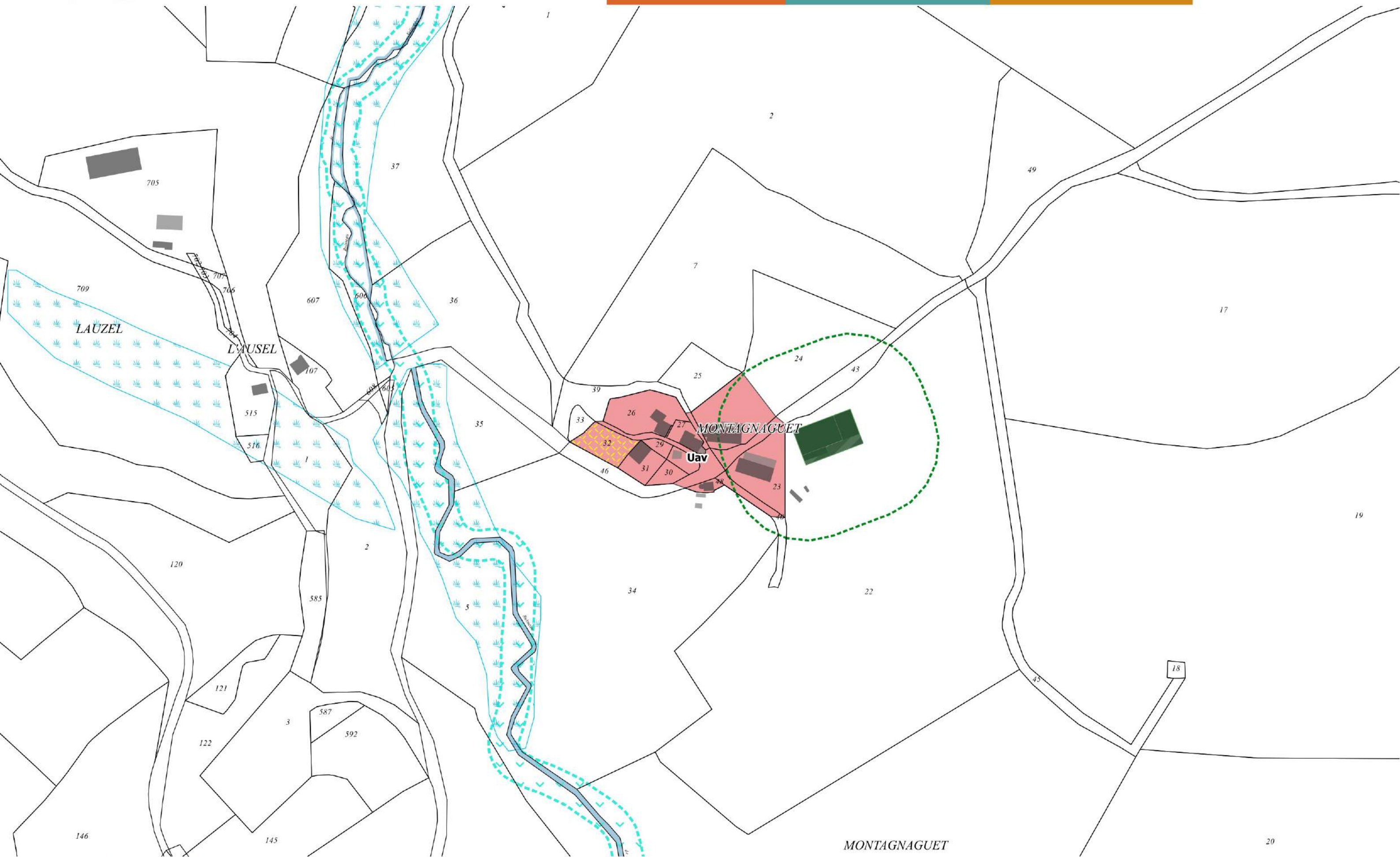


2 - Mentières - Termengros



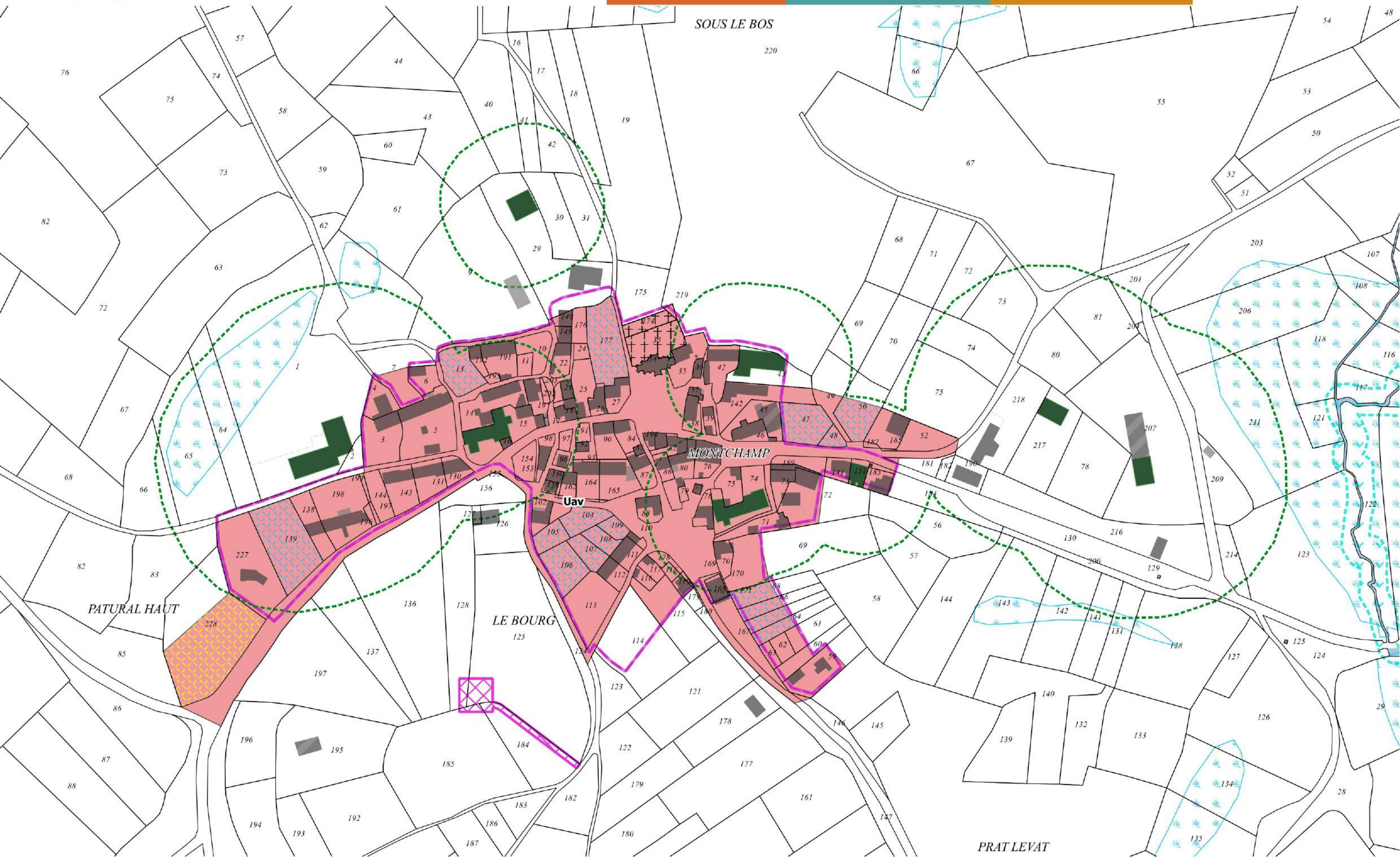


3 - Mentières - Montagnaguet



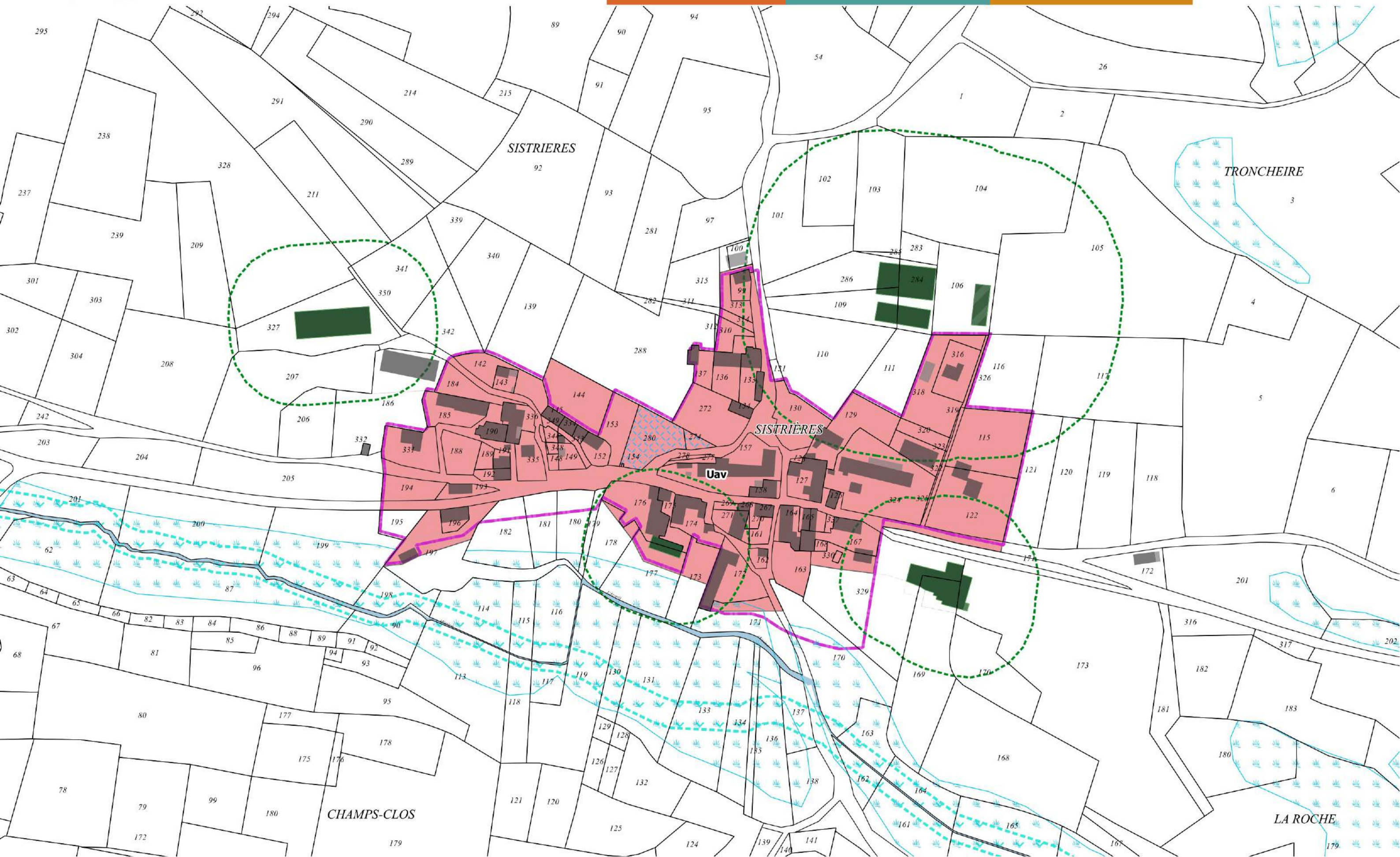


1 - Montchamp - Le bourg



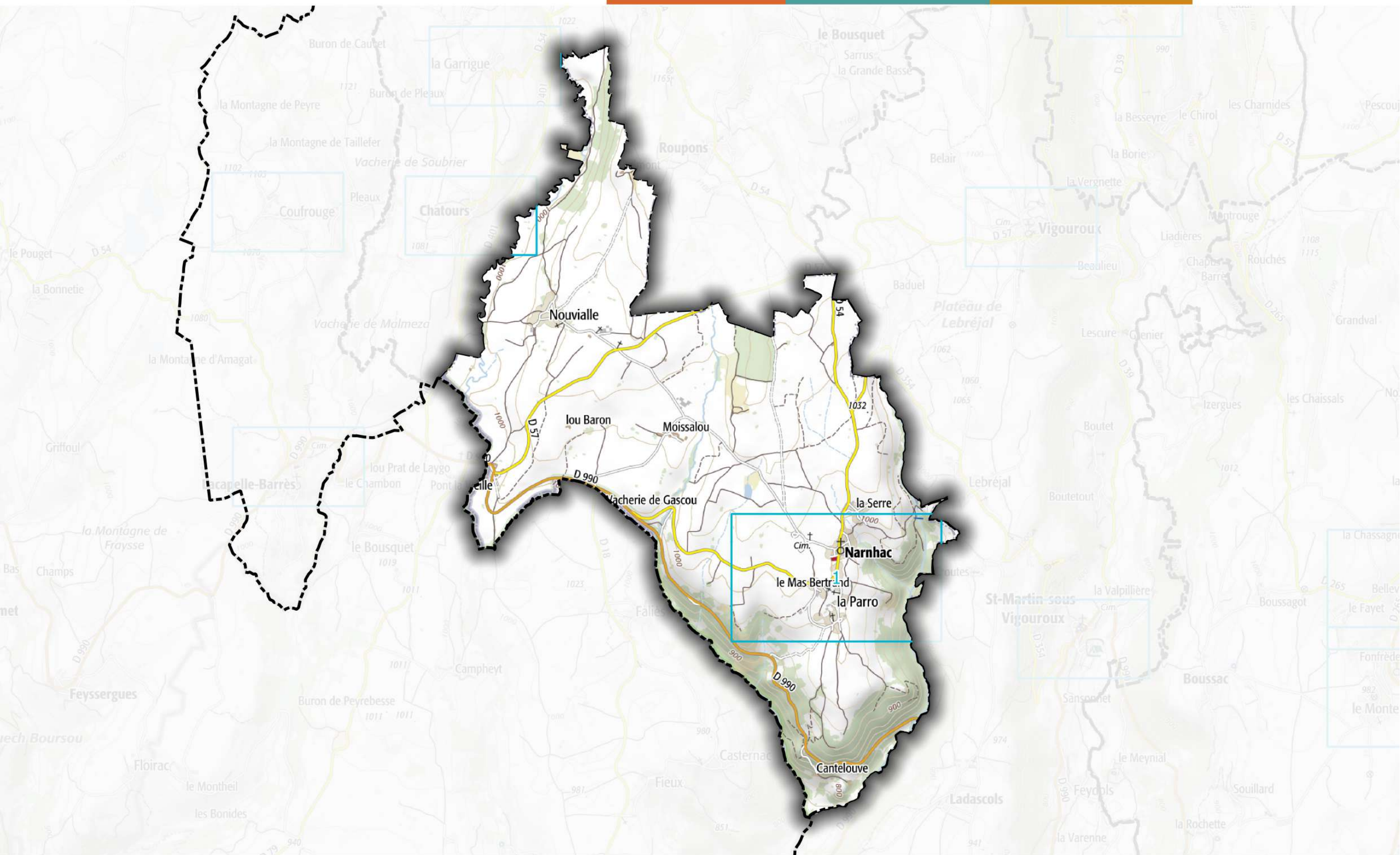


2 - Montchamp - Sistrières



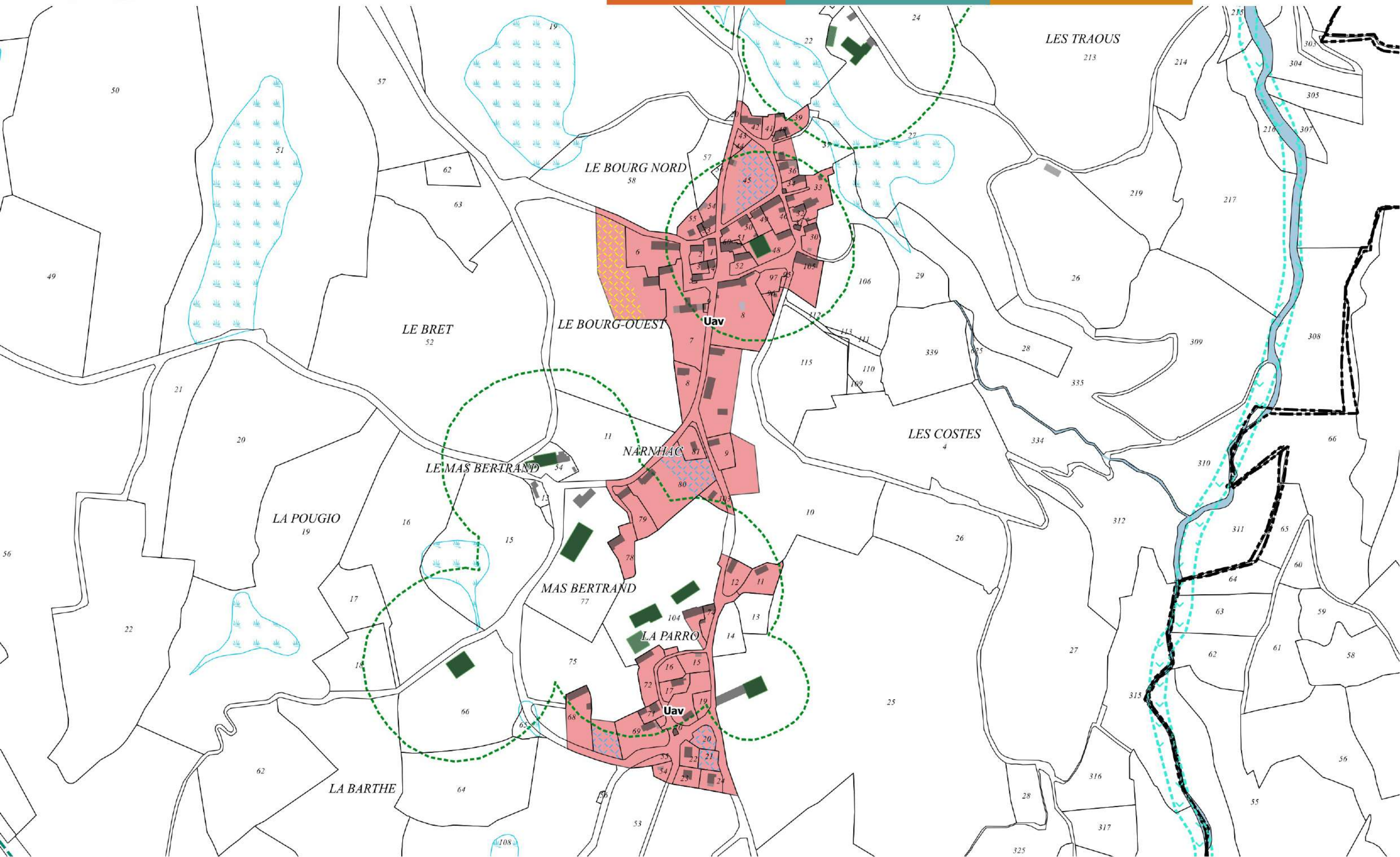


Narnhac



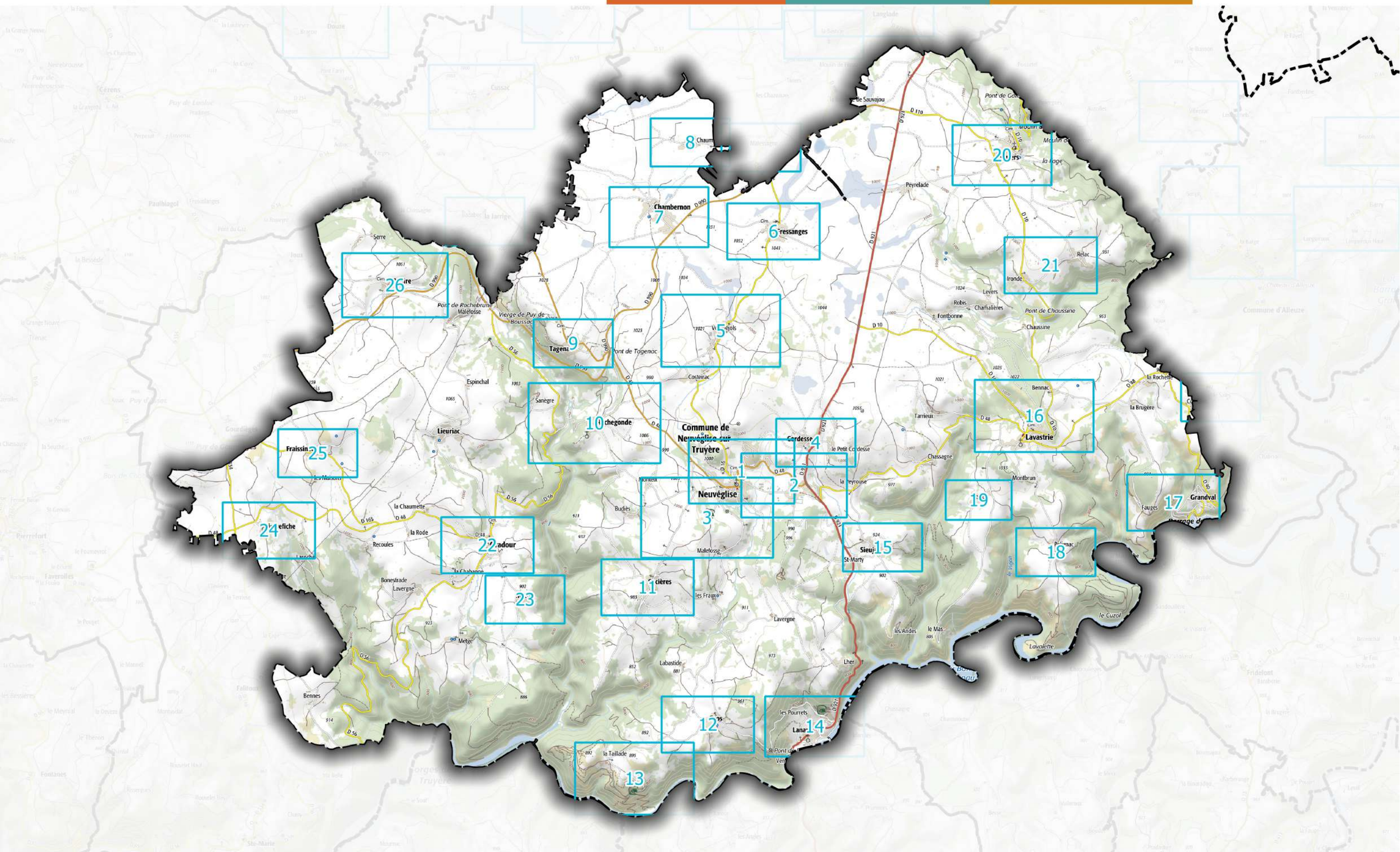


1 - Narnhac - Le Bourg et La Parro



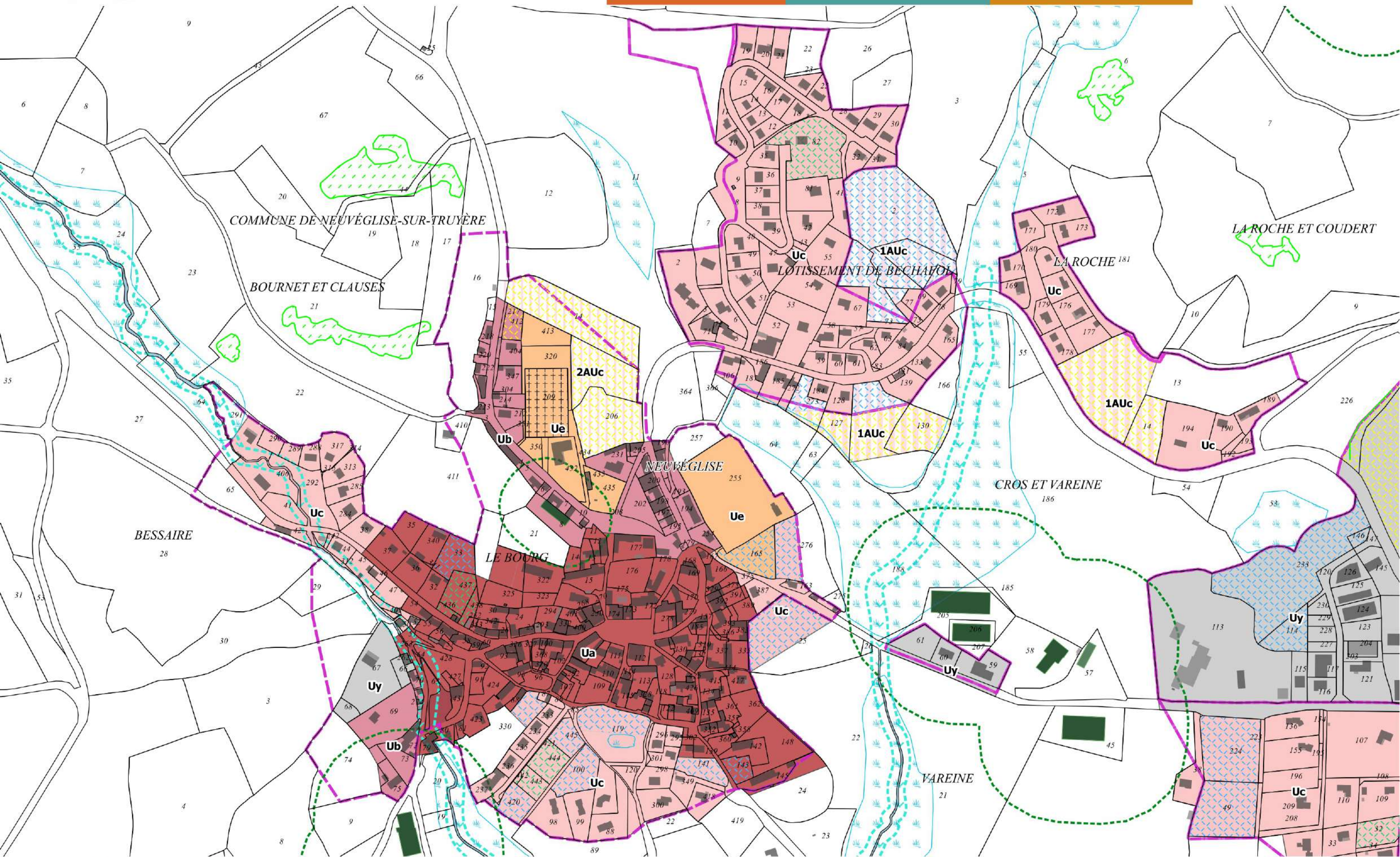


Neuvéglise-sur-Truyère

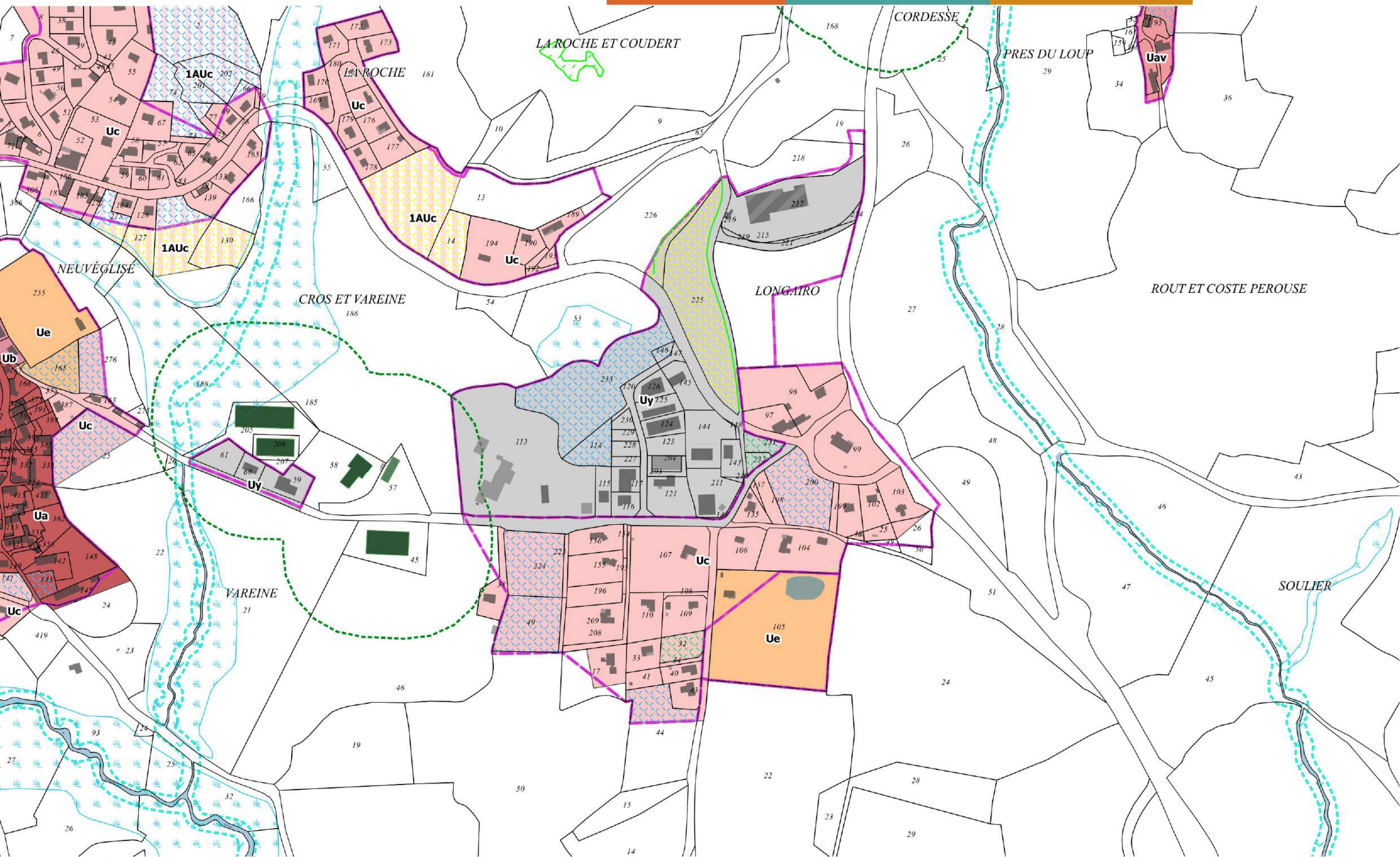




1 - Neuvéglise-sur-Truyère - Le bourg de Neuvéglise (secteur Ouest)

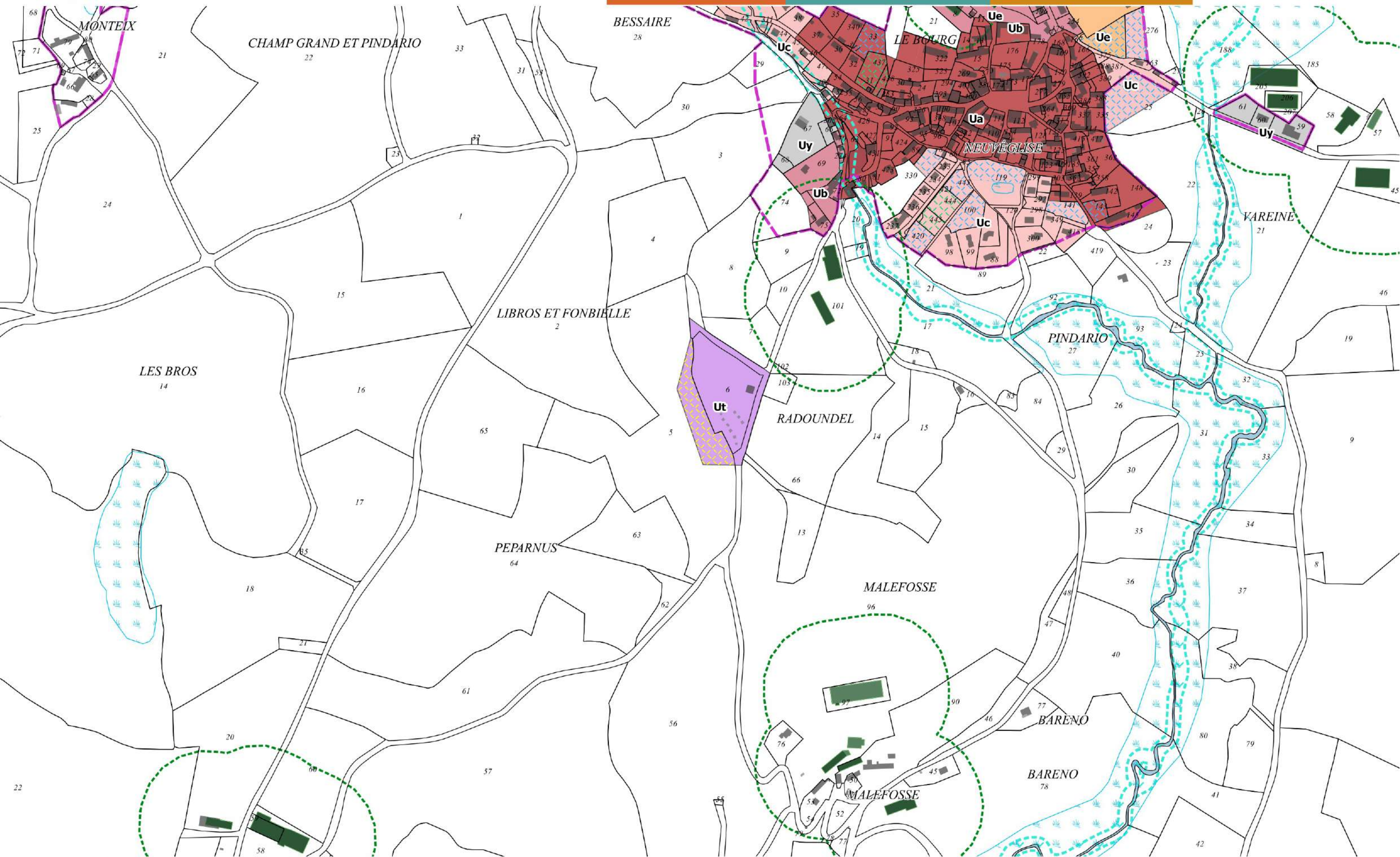


2 - Neuvéglise-sur-Truyère - Le bourg de Neuvéglise (secteur Est)



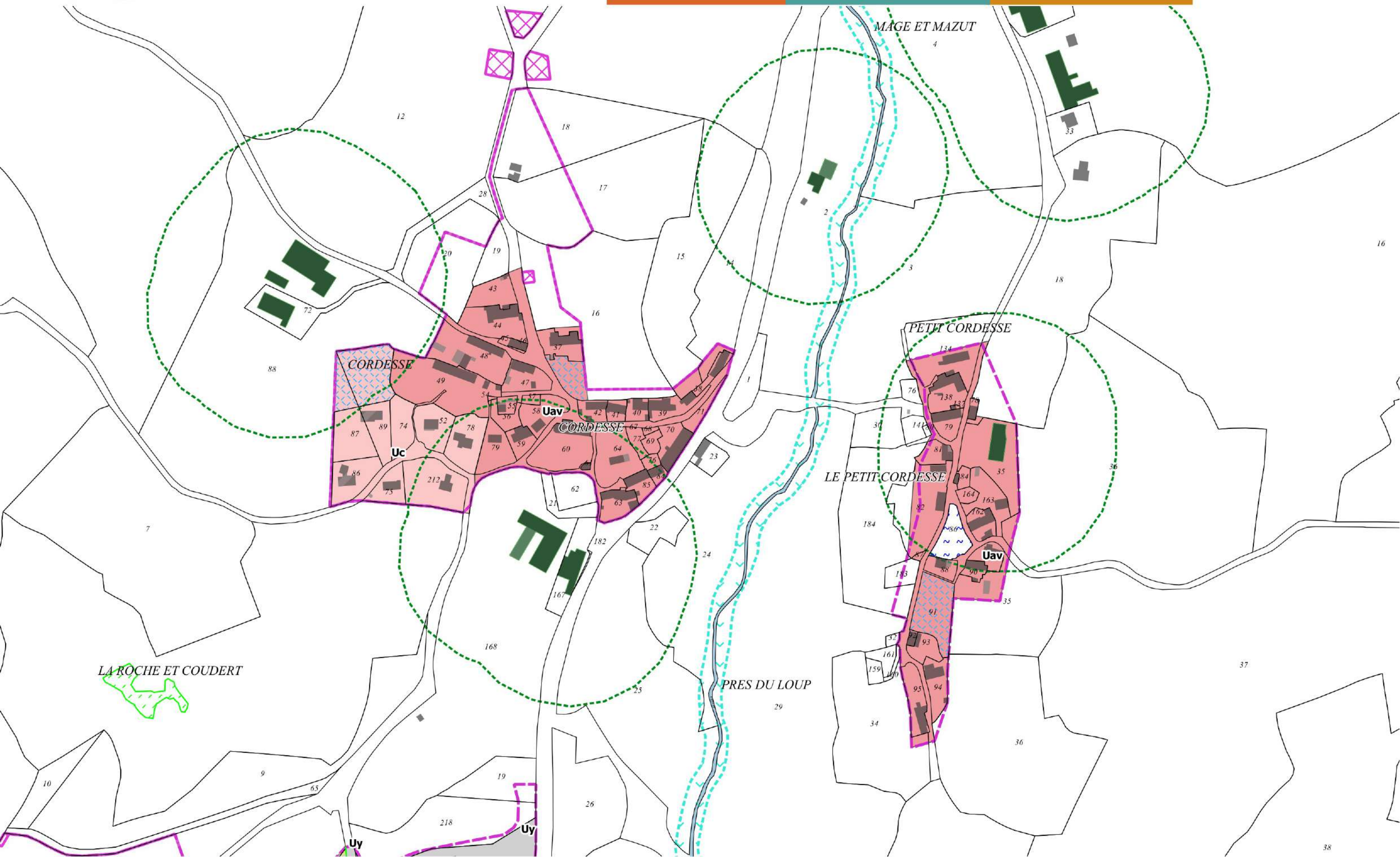


3 - Neuvéglise-sur-Truyère - Camping de Fontbielle



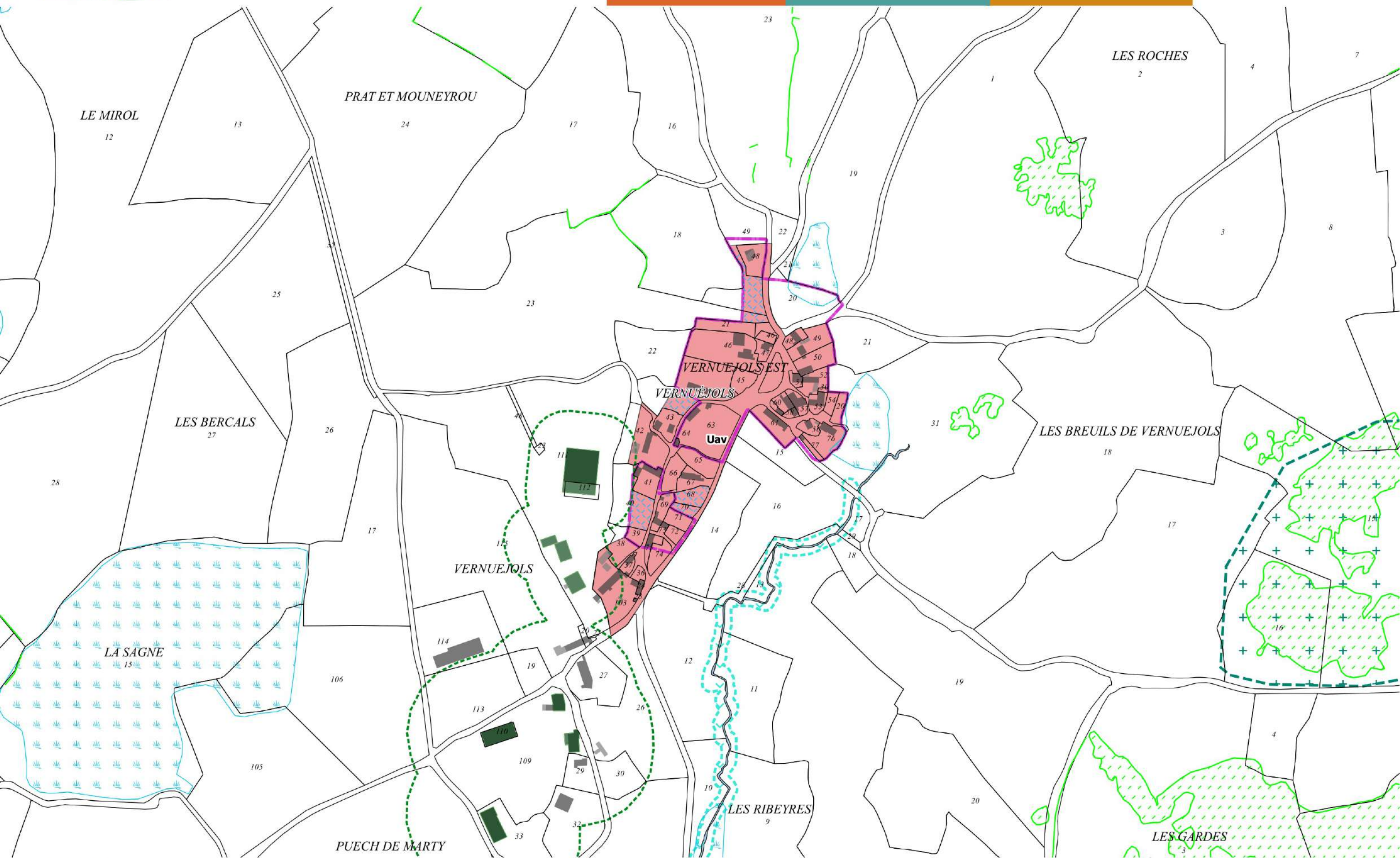


4 - Neuvéglise-sur-Truyère - Cordesse et le Petit Cordesse





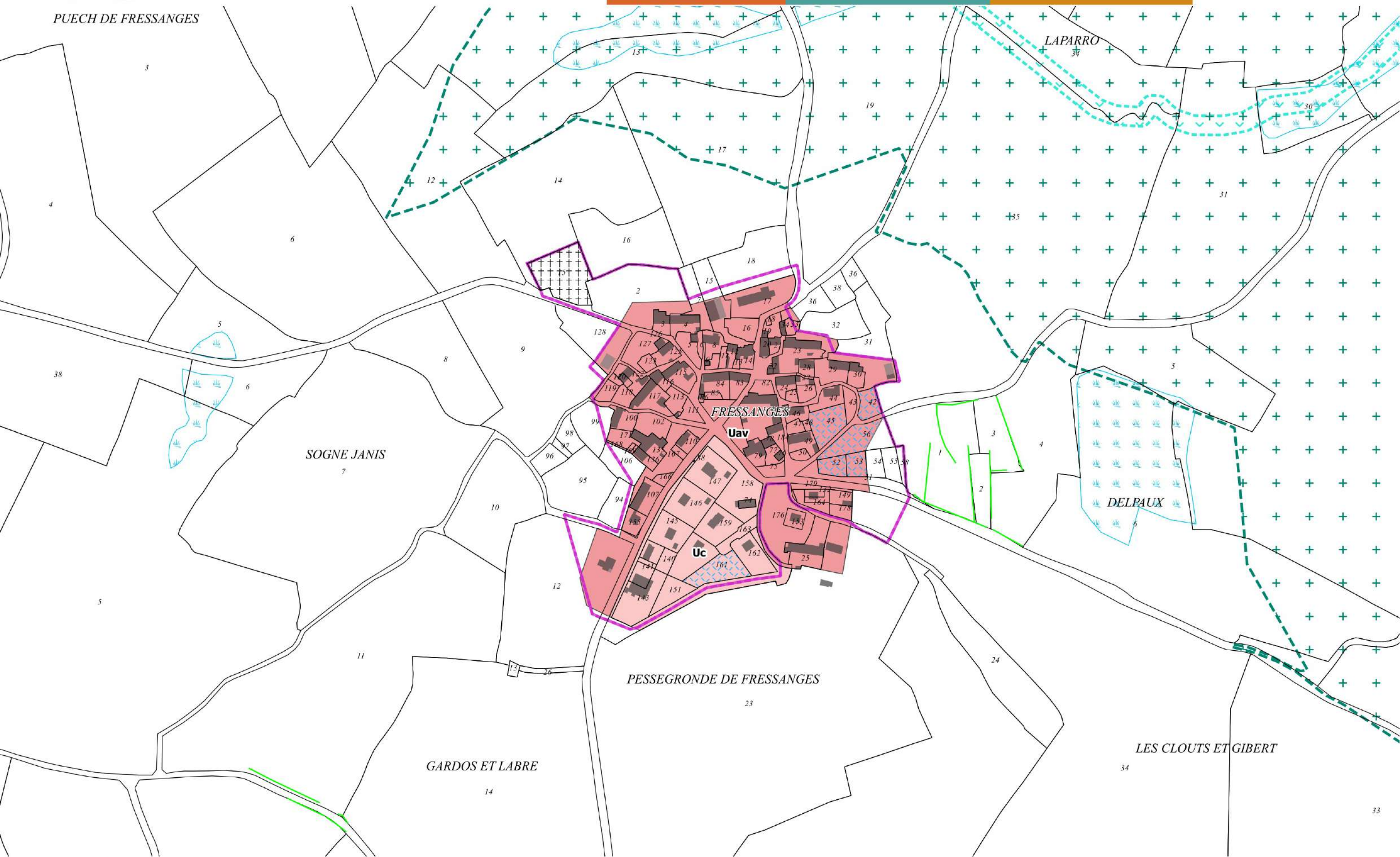
5 - Neuvéglise-sur-Truyère - Vernuéjols





PUECH DE FRESSANGES

6 - Neuvéglise-sur-Truyère - Fressanges





7 - Neuvéglise-sur-Truyère - Chambernon





8 - Neuvéglise-sur-Truyère - La Chaumette

LES YVERS

39

CHAMP GRAND ET MOUTEYRE

12

6

1

4

14

20

18

50

40

YVERS

17

16

47

46

35

36

34

65

Uav

7

8

11

64

6

63

9

62

5

13

LA CHAUMETTE

56

10

14

8

24

9

108

3

4

2

43

39

38

LA CHAUMETTE

17

57

109

31

51

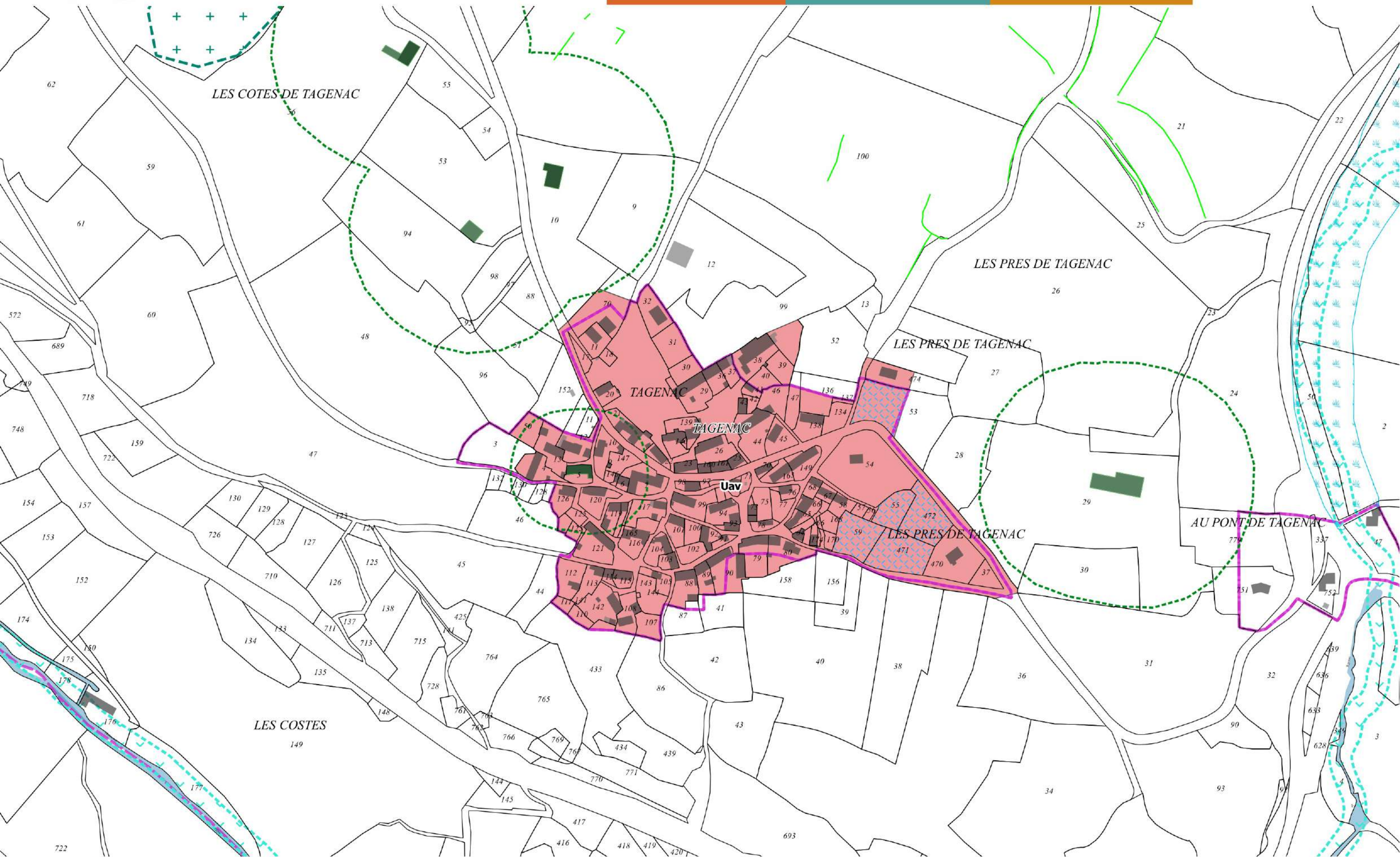
15

38



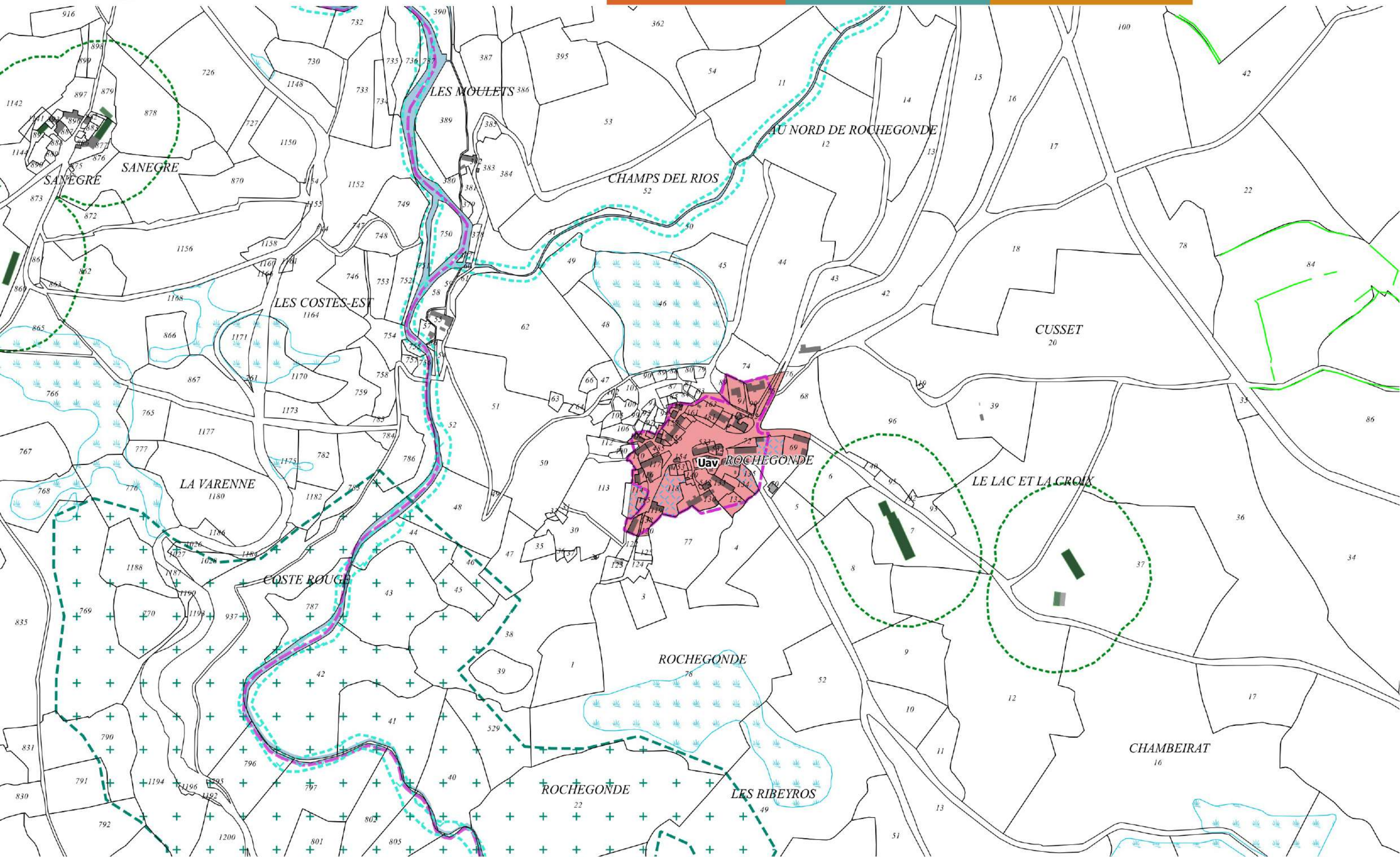


9 - Neuvéglise-sur-Truyère - Tagenac



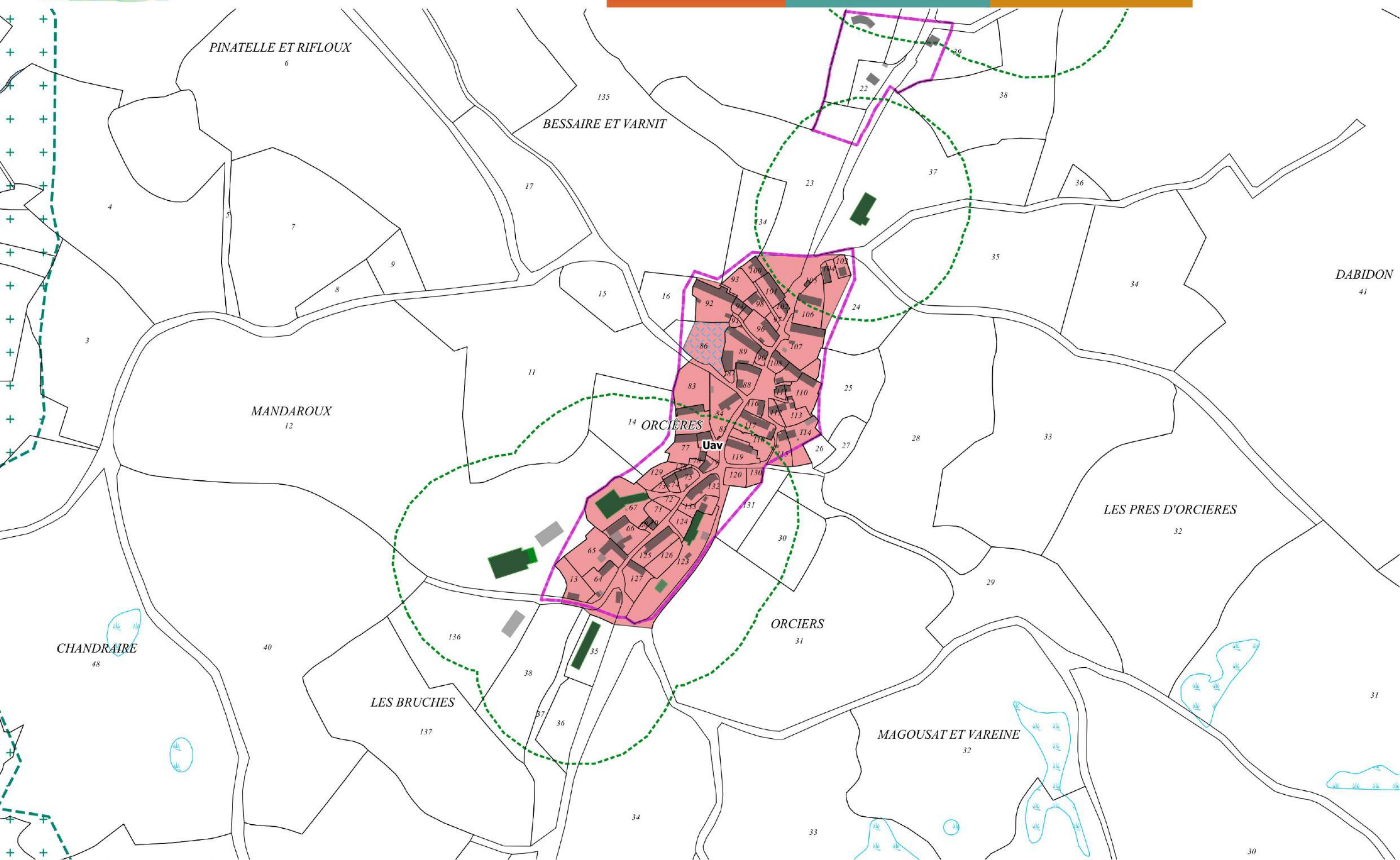


10 - Neuvéglise-sur-Truyère - Rochegonde



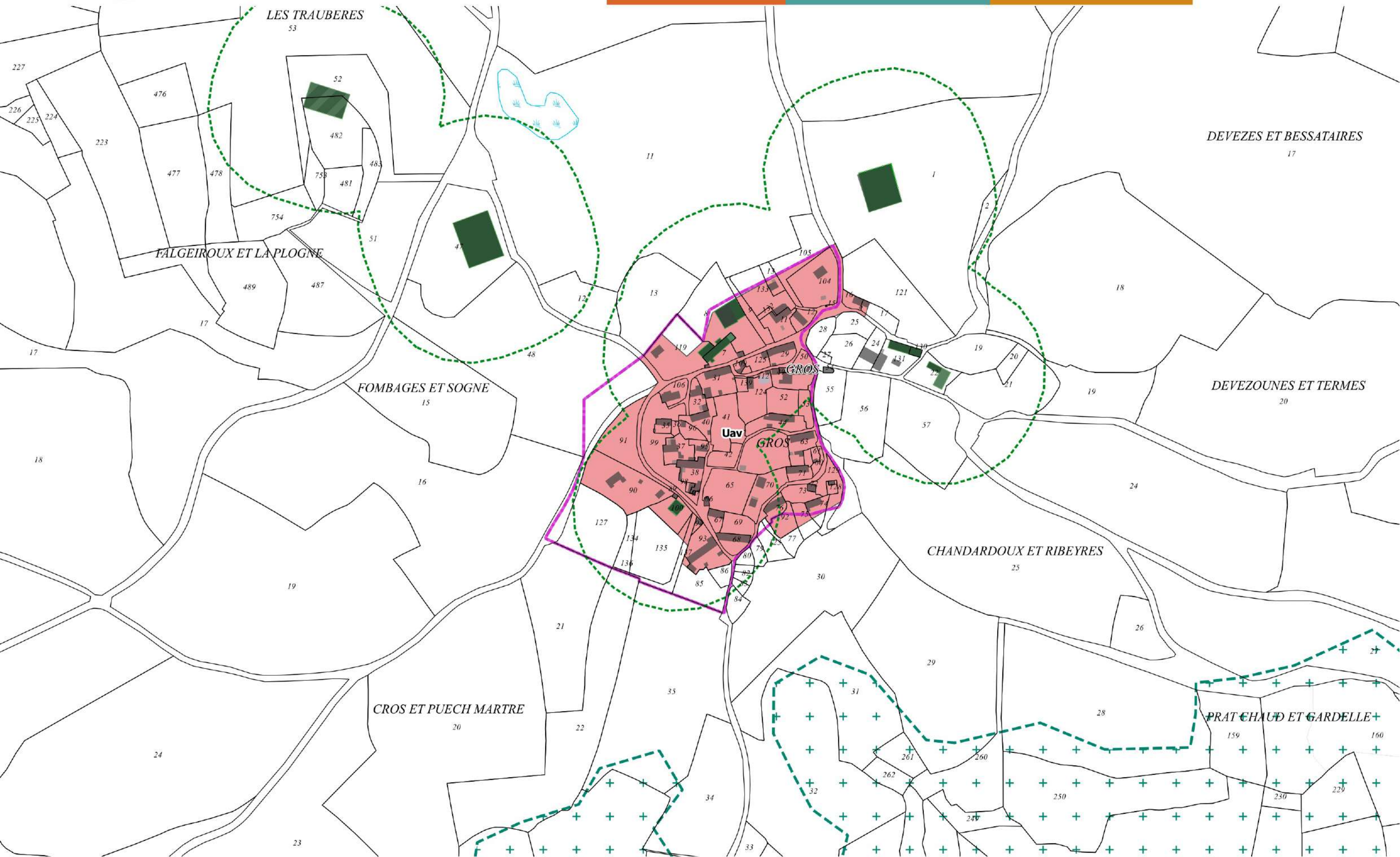


11 - Neuvéglise-sur-Truyère - Orcières



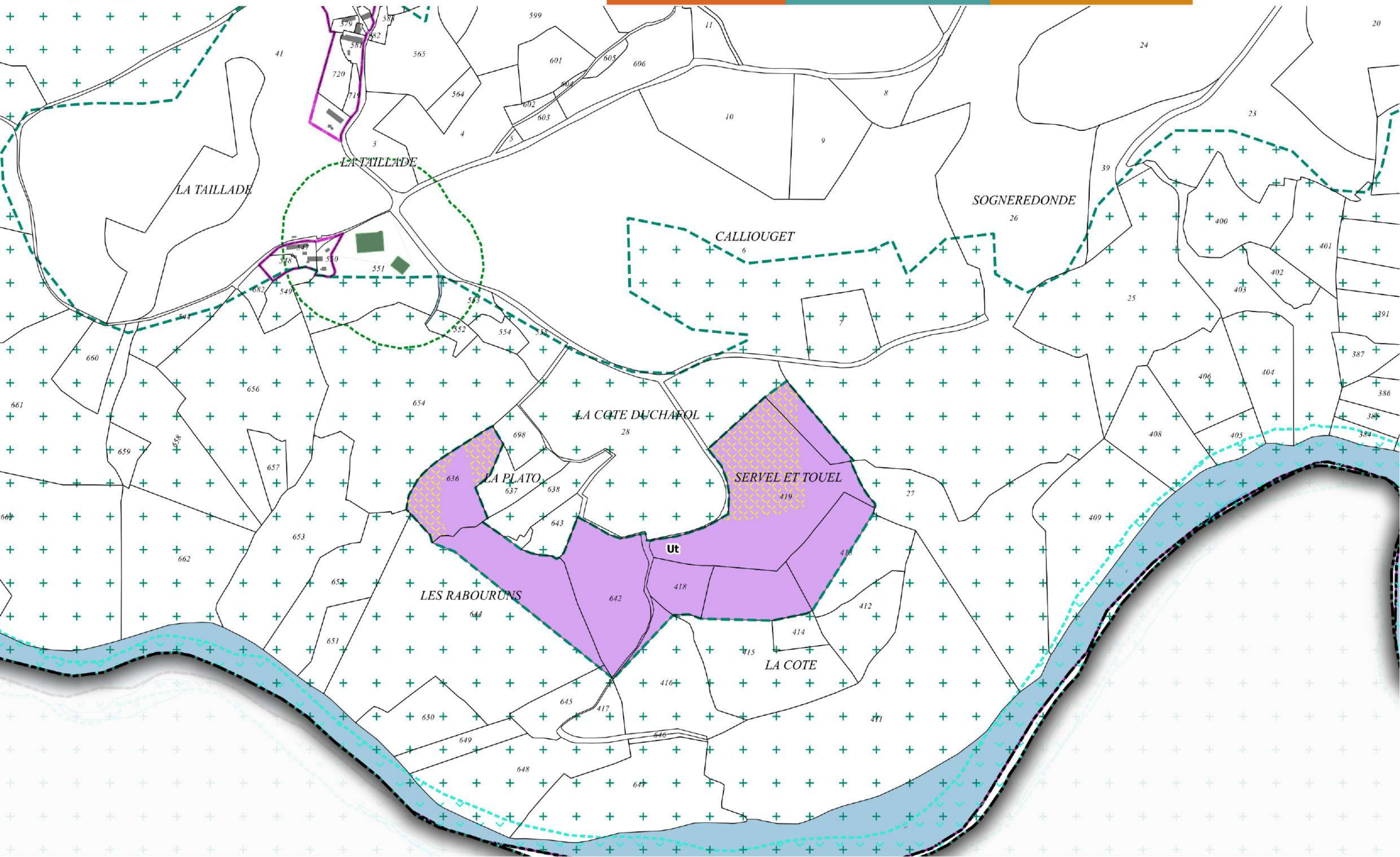


12 - Neuvéglise-sur-Truyère - Gros



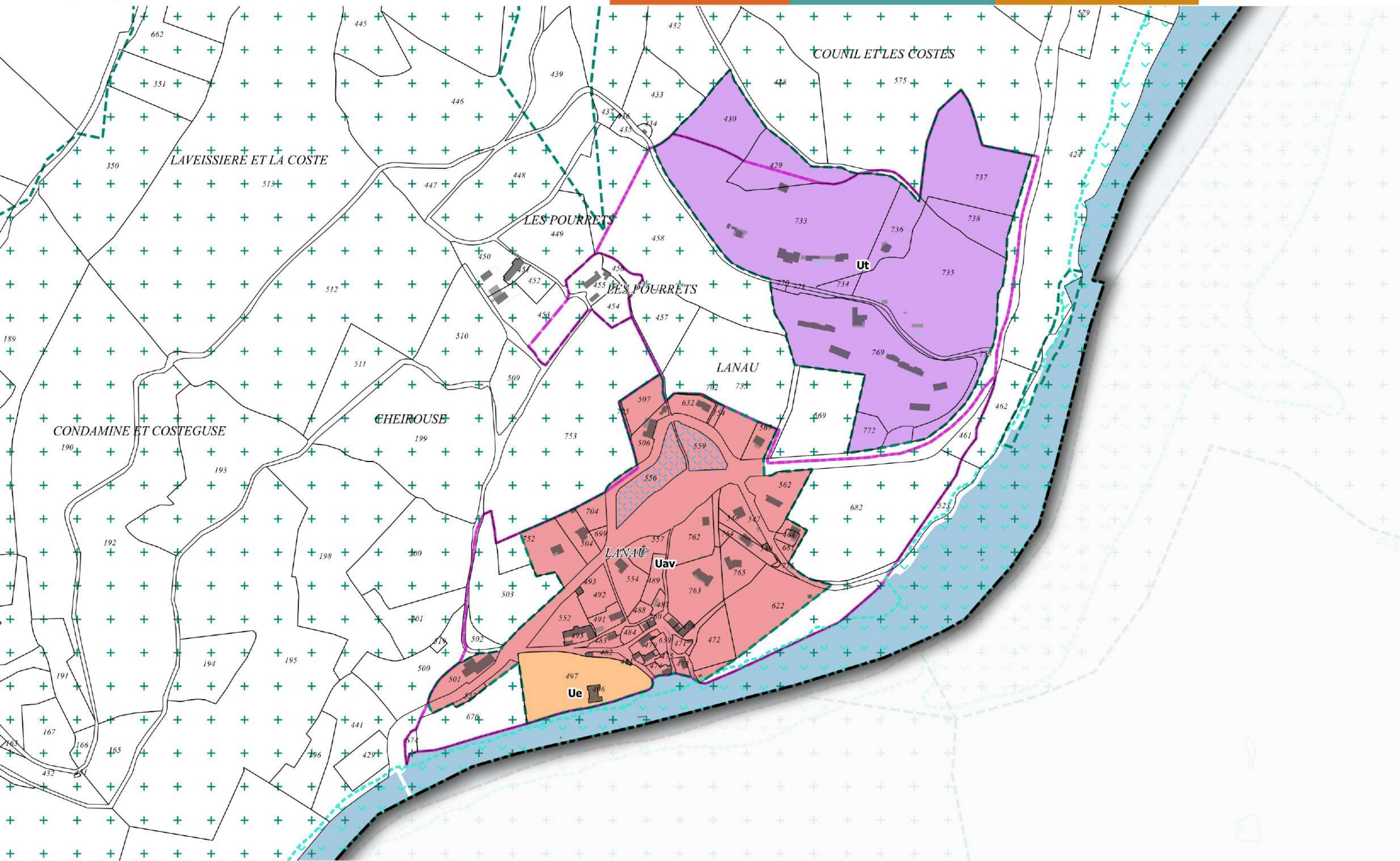


13 - Neuvéglise-sur-Truyère - La Taillade



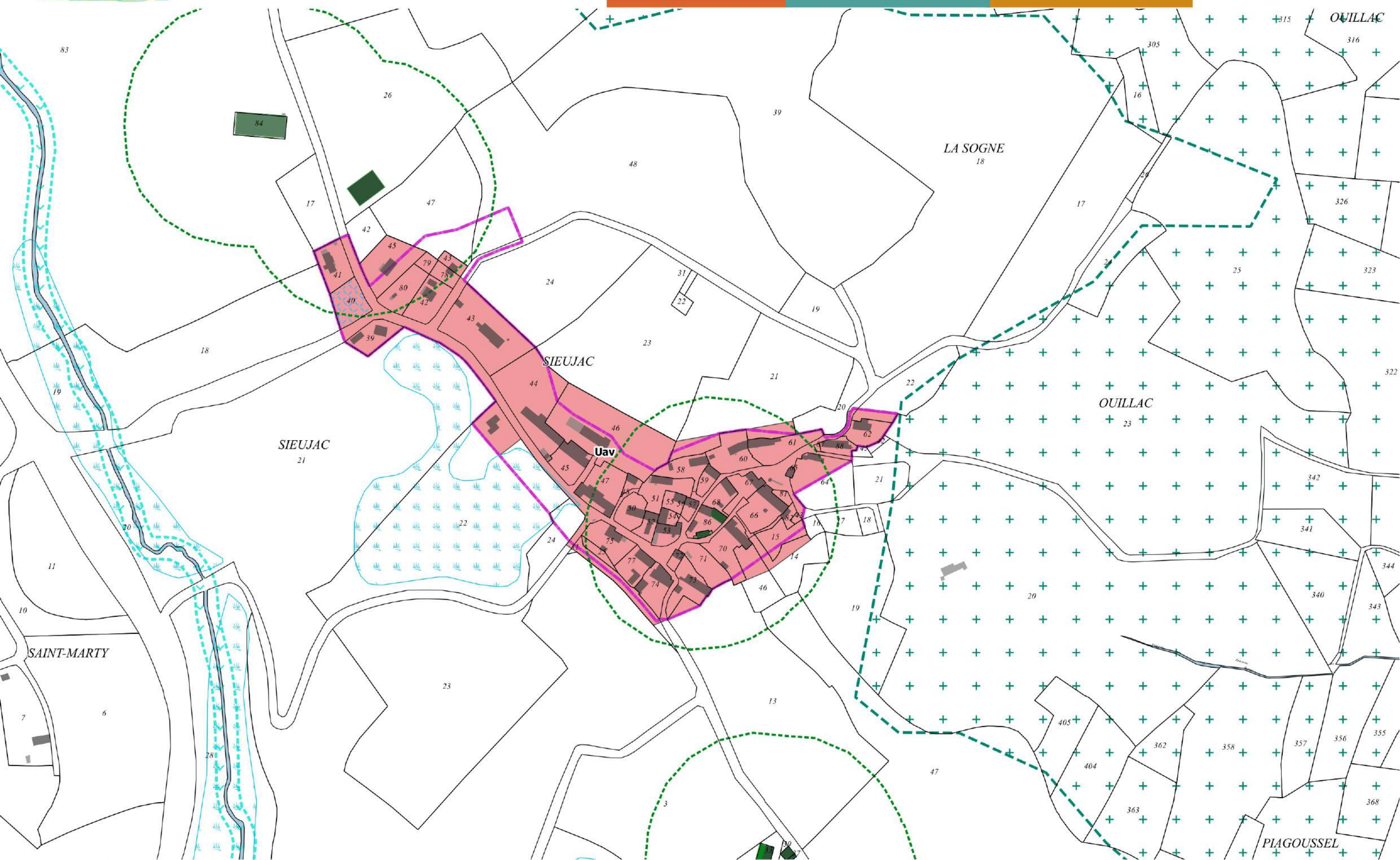


14 - Neuvéglise-sur-Truyère - Lanau



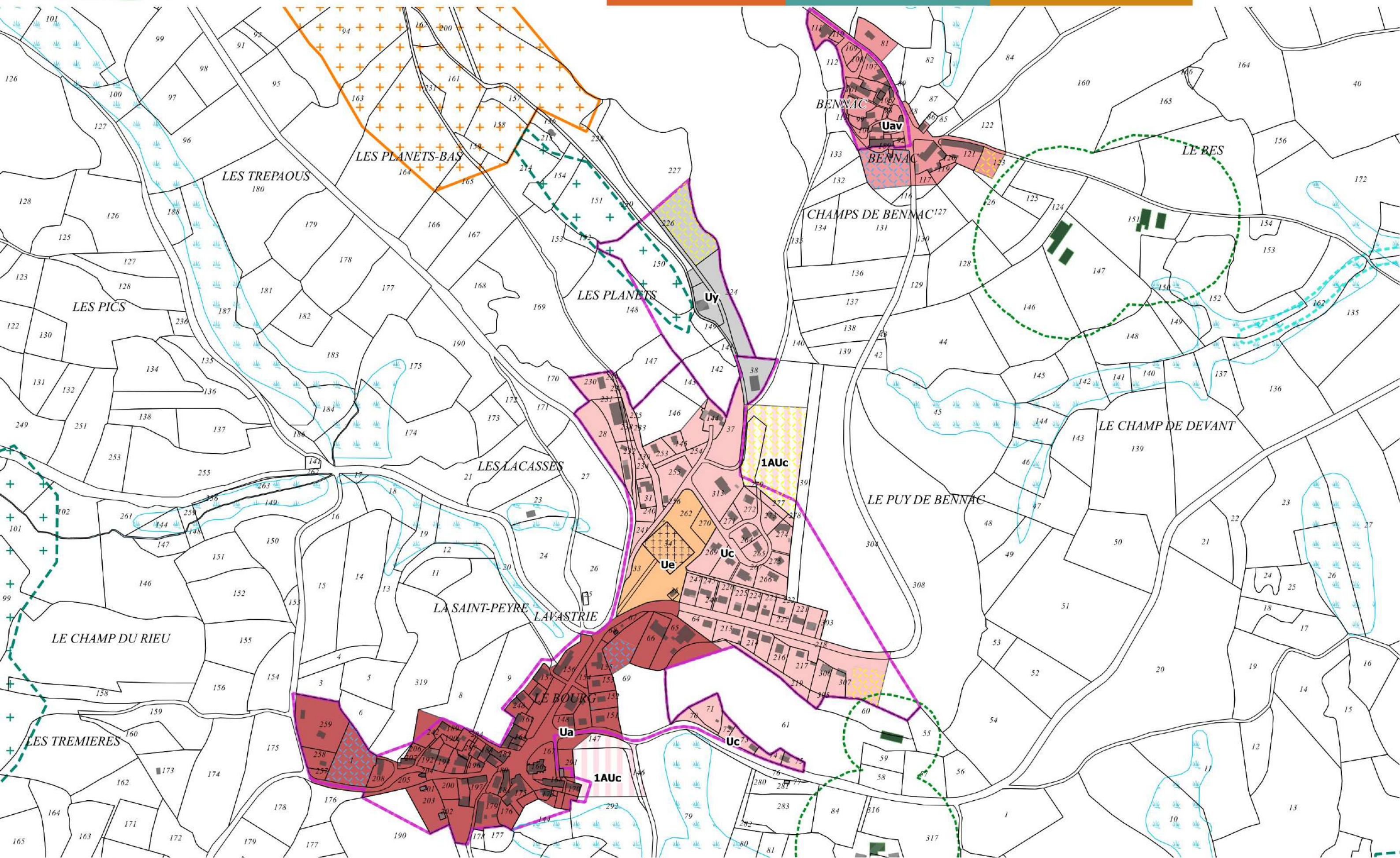


15 - Neuvéglise-sur-Truyère - Sieujac



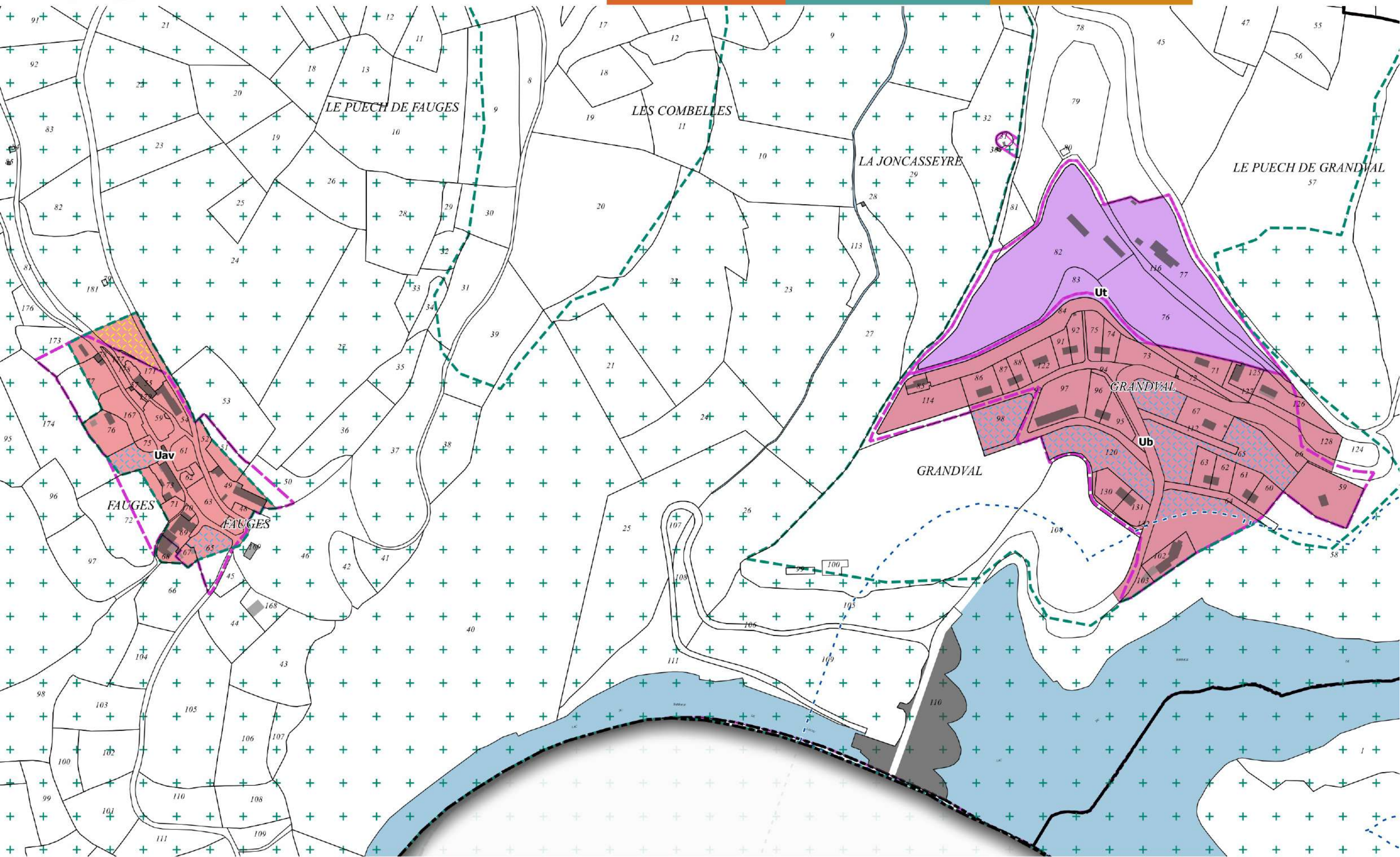


16 - Neuvéglise-sur-Truyère - Lavastrie



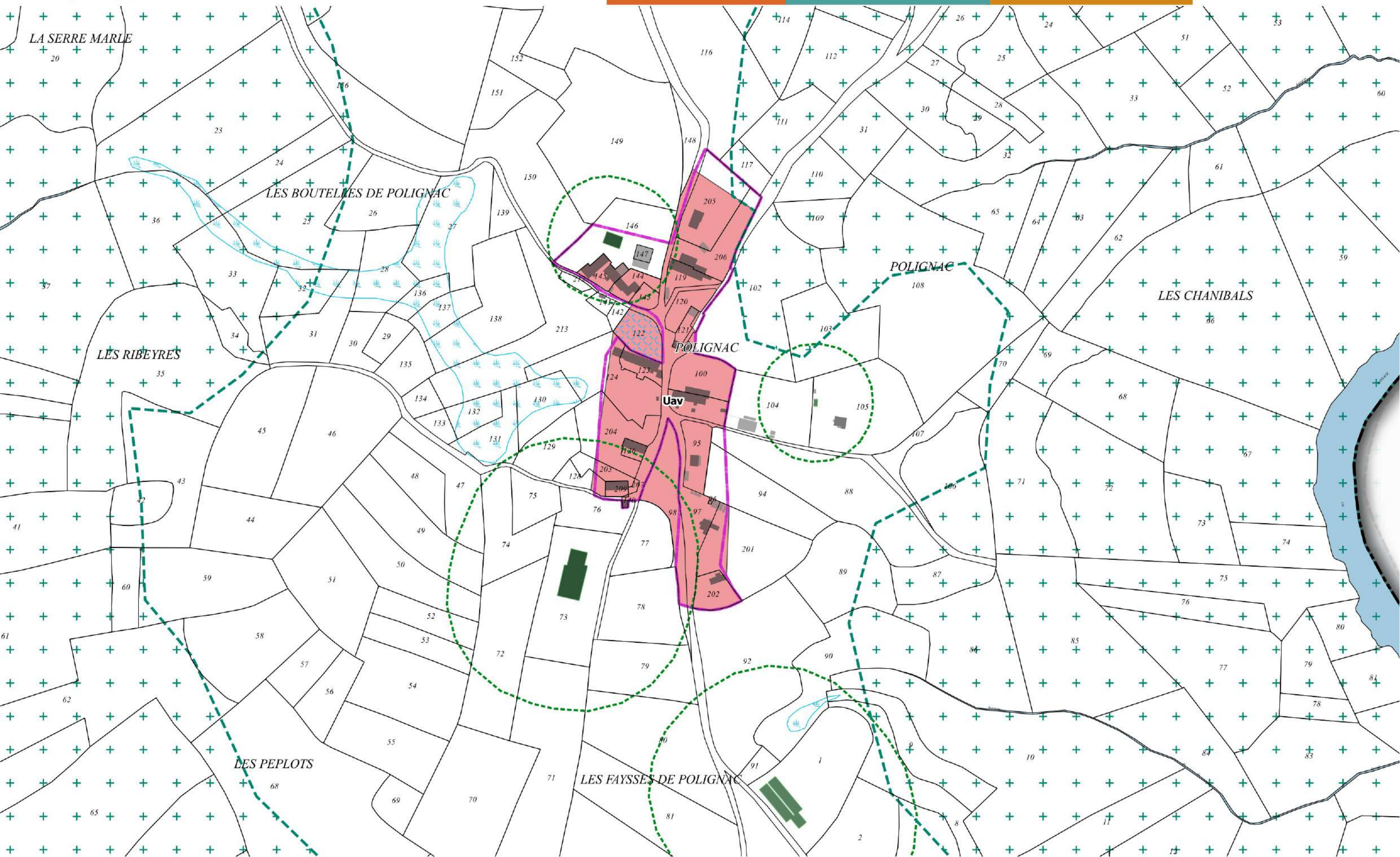


17 - Neuvéglise-sur-Truyère - Grandval et Fauges



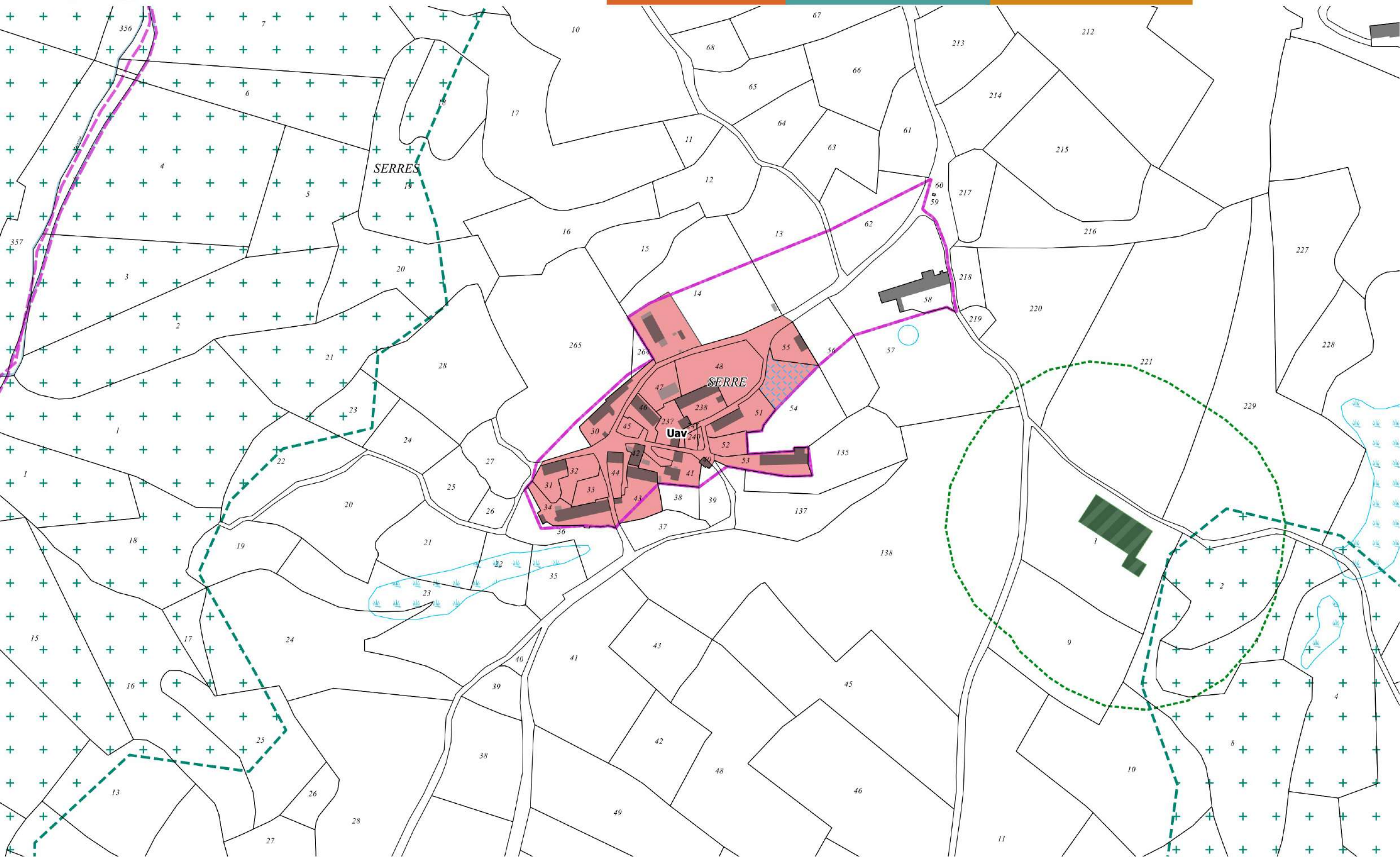


18 - Neuvéglise-sur-Truyère - Polignac



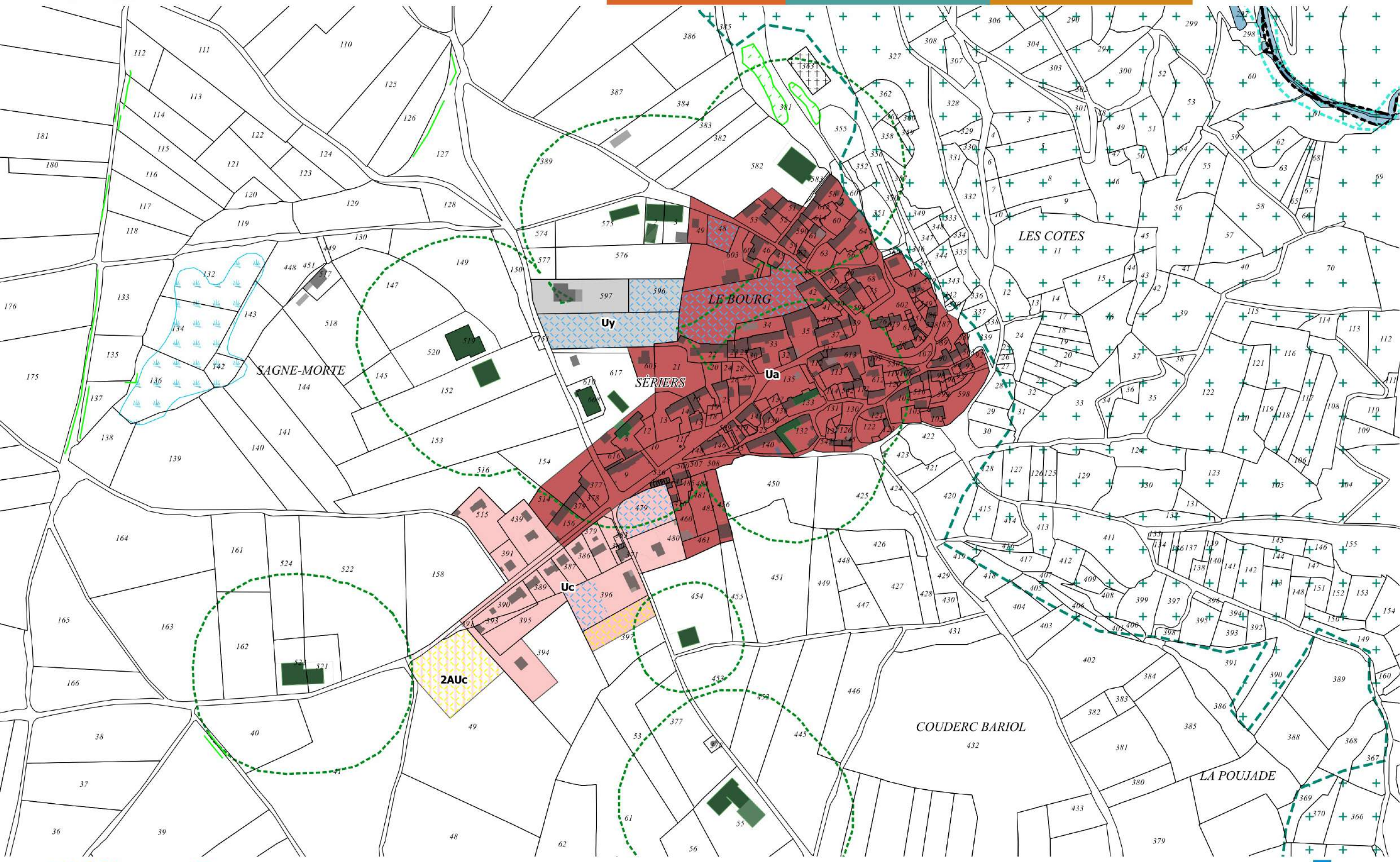


19 - Neuvéglise-sur-Truyère - Serre



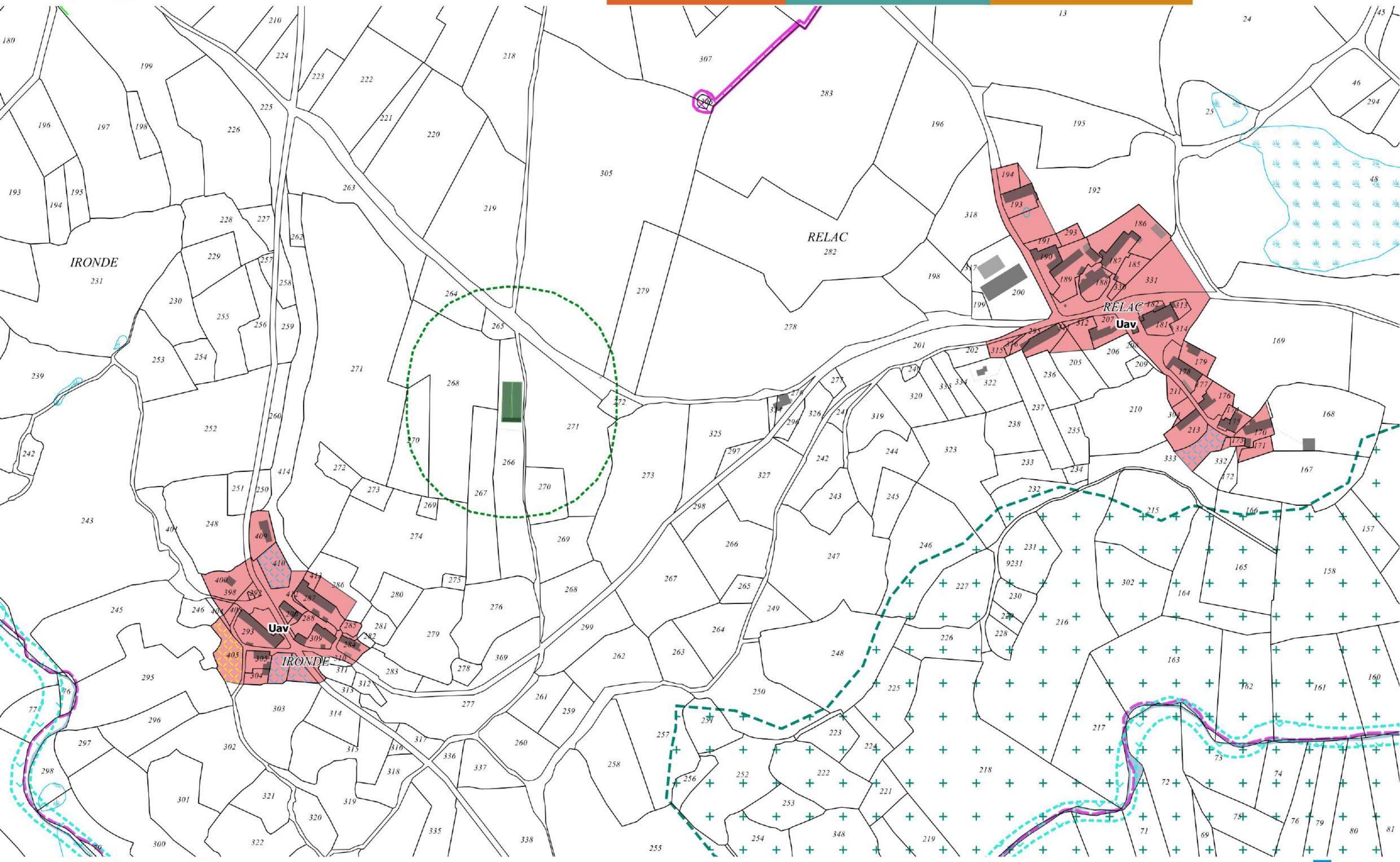


20 - Neuvéglise-sur-Truyère - Sériers



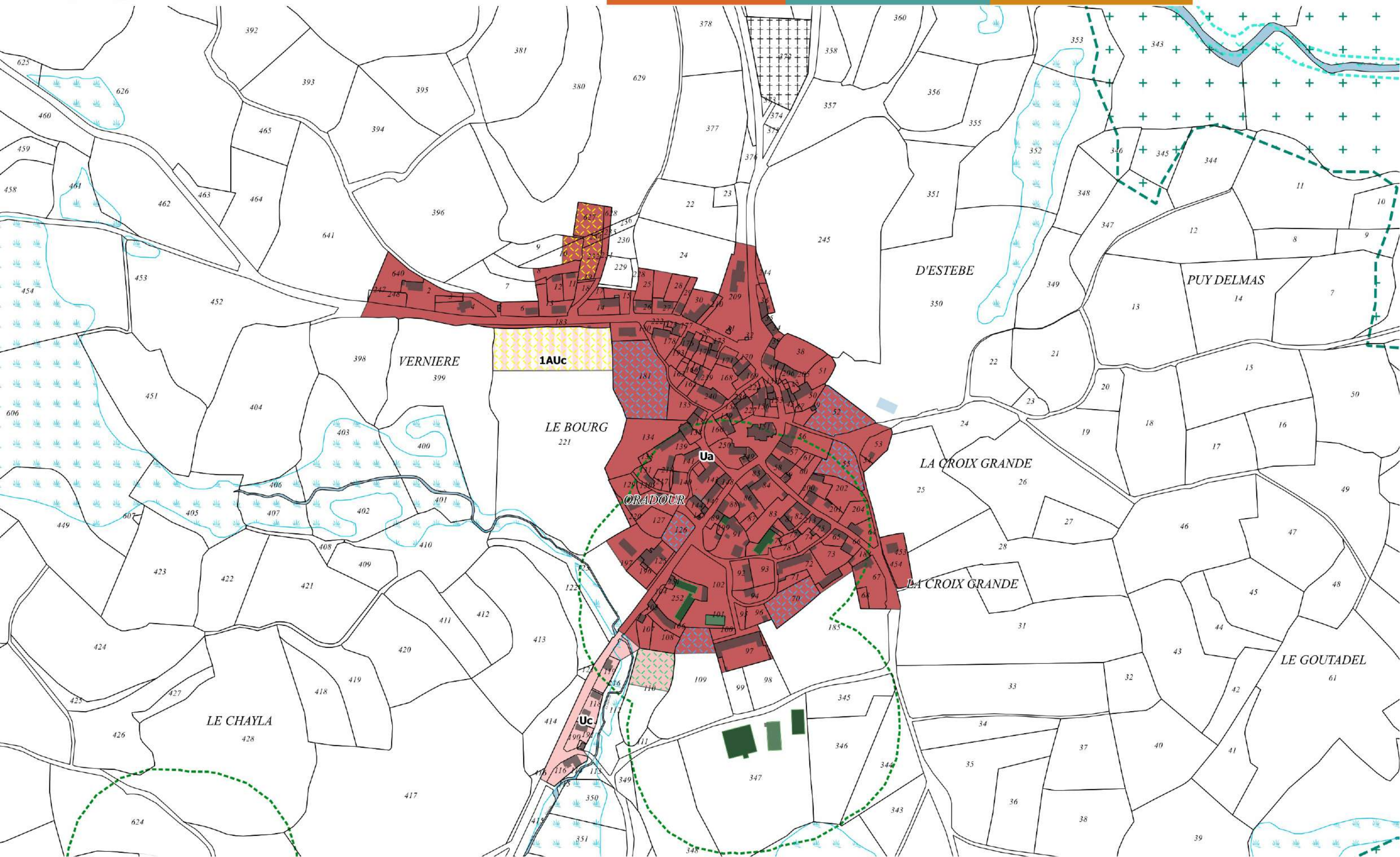


21 - Neuvéglise-sur-Truyère - Relac et Ironde



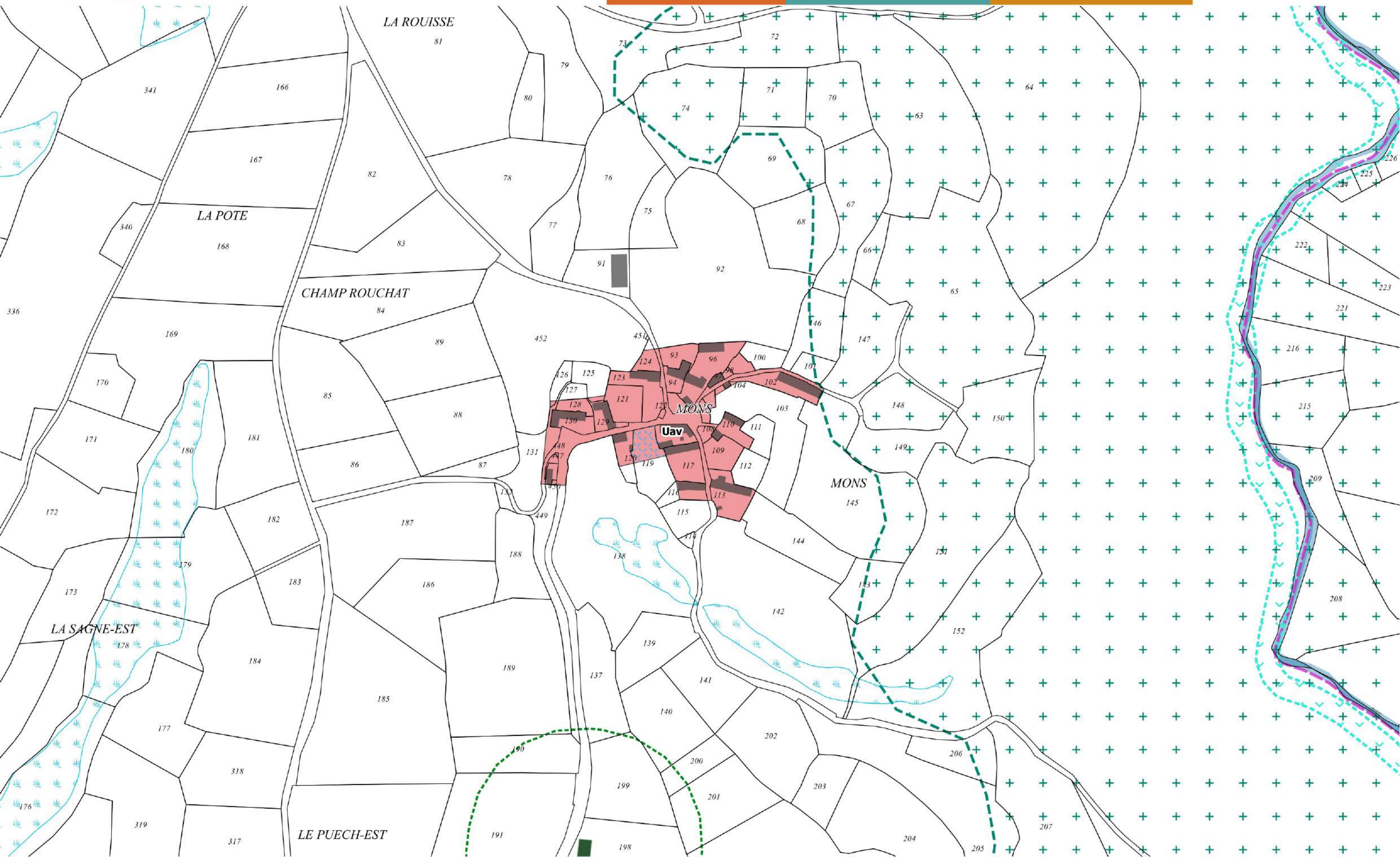


22 - Neuvéglise-sur-Truyère - Oradour



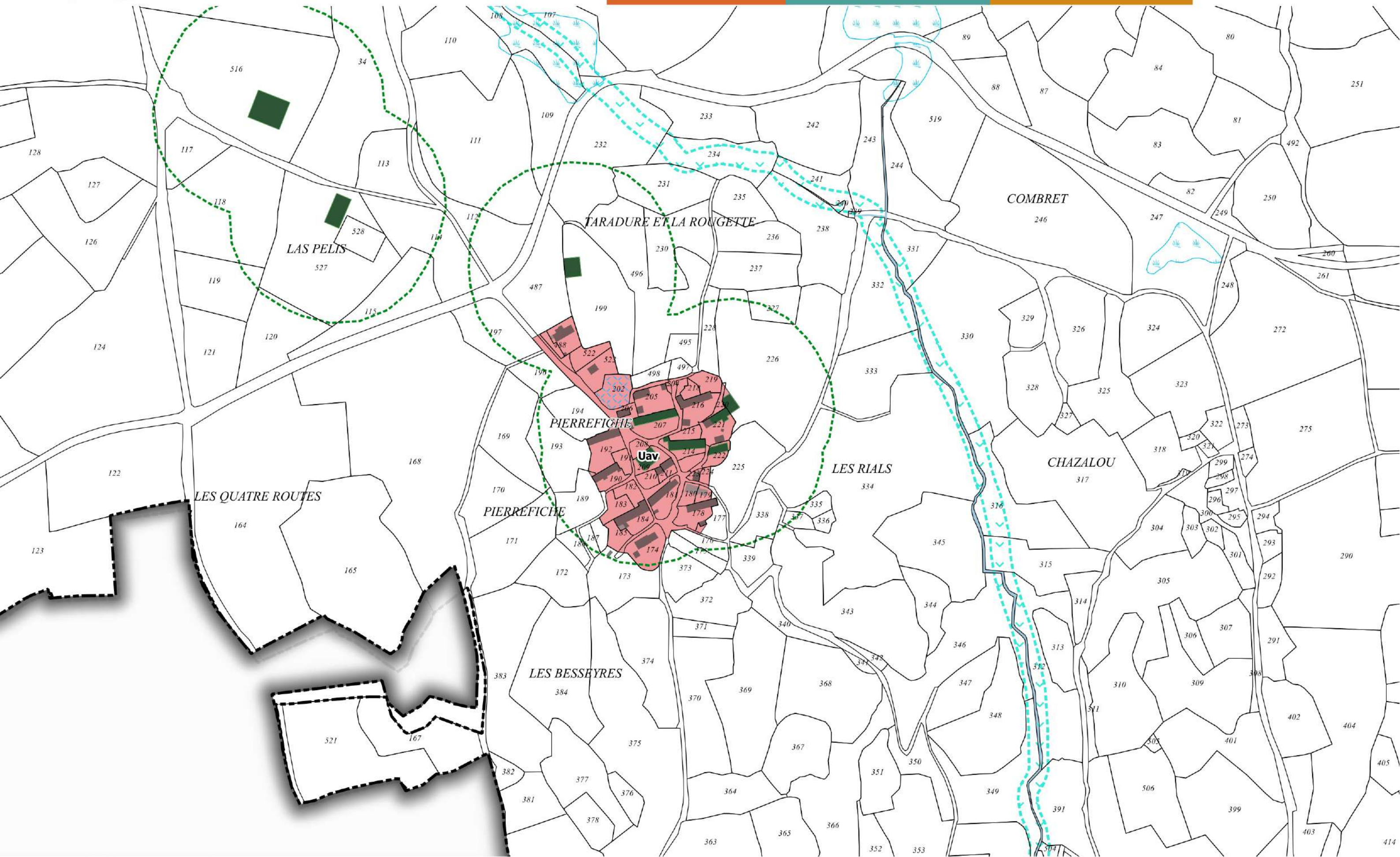


23 - Neuvéglise-sur-Truyère - Mons



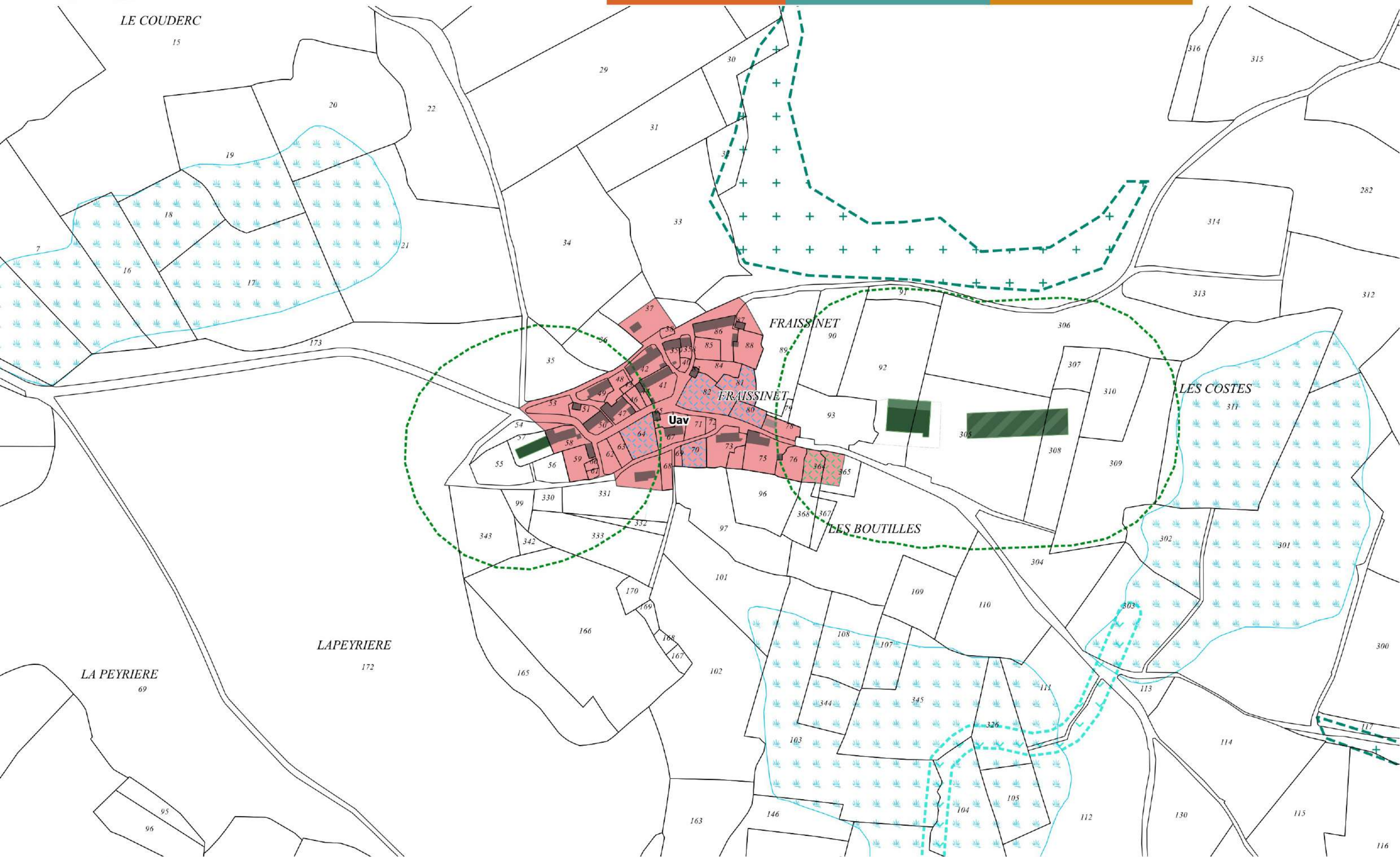


24 - Neuvéglise-sur-Truyère - Pierrefiche



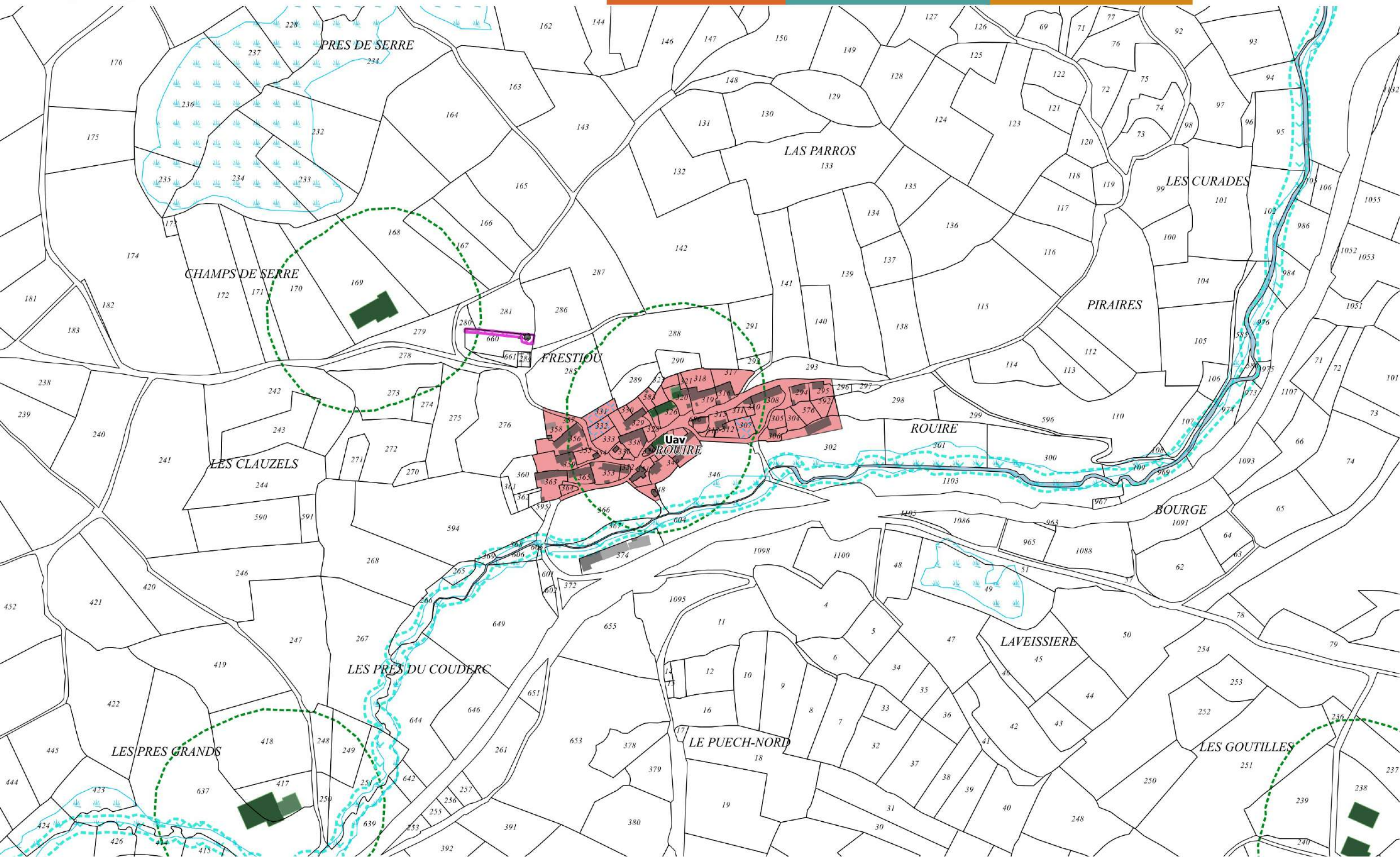


25 - Neuvéglise-sur-Truyère - Fraissinet



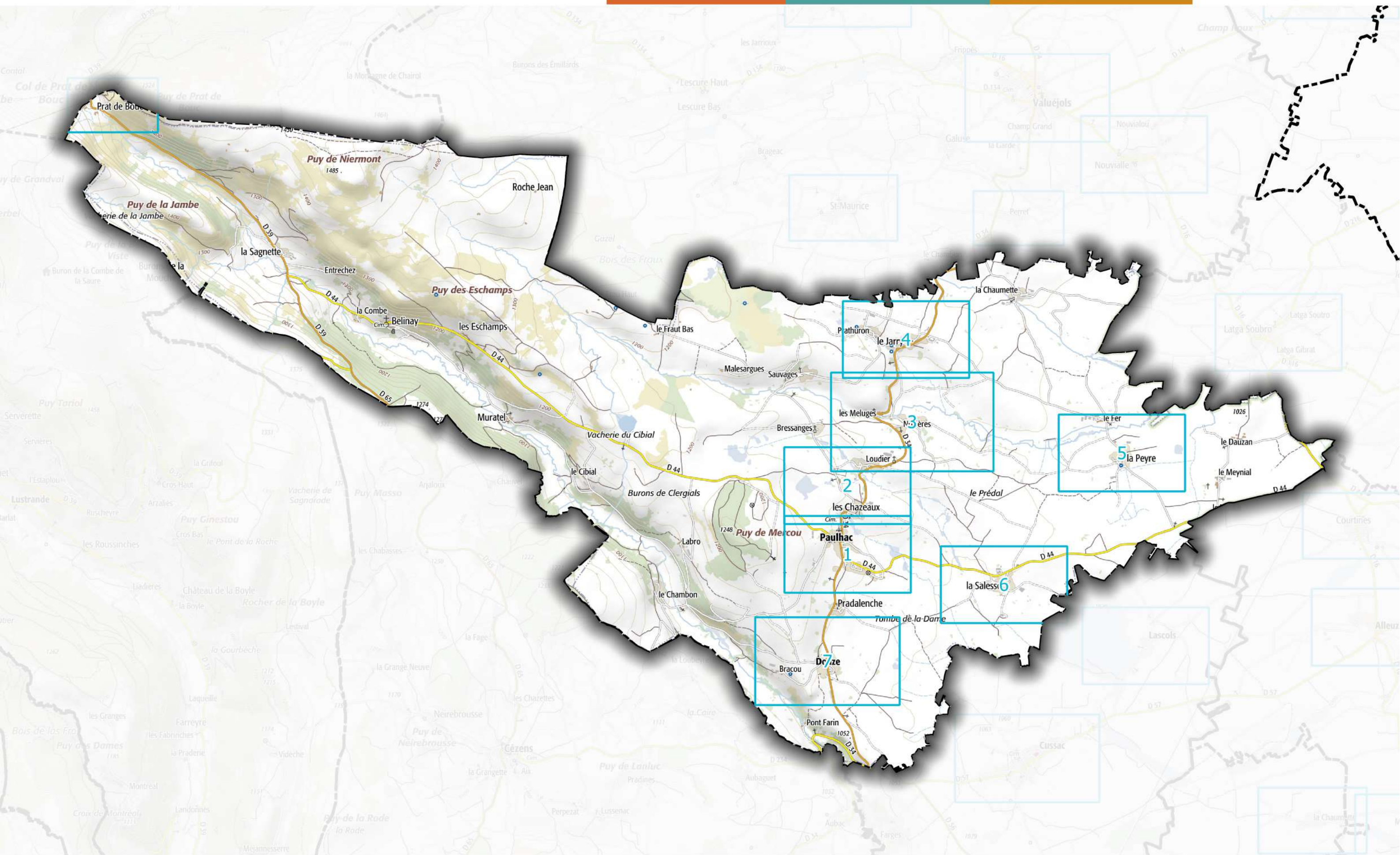


26 - Neuvéglise-sur-Truyère - Rouire



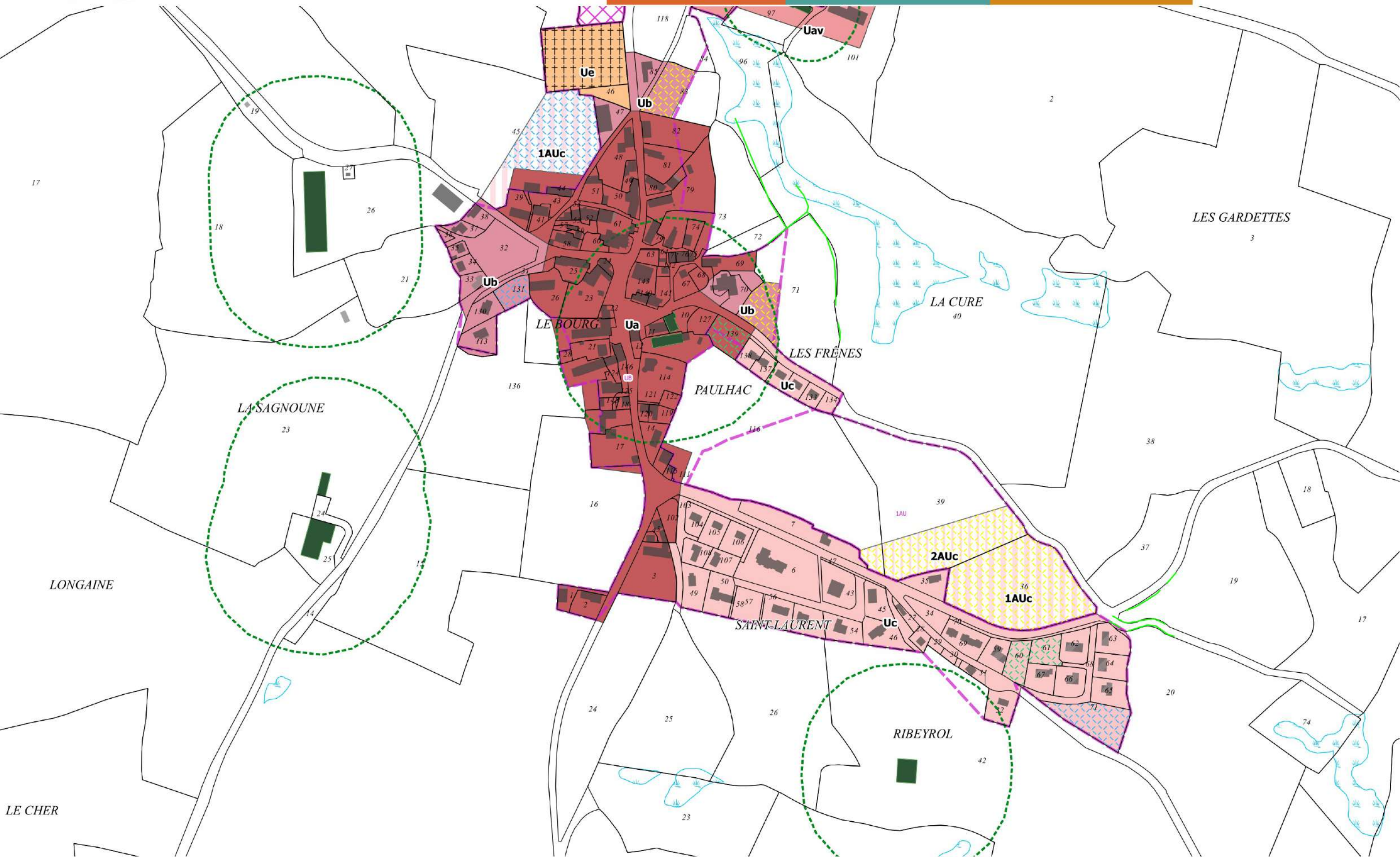


Paulhac



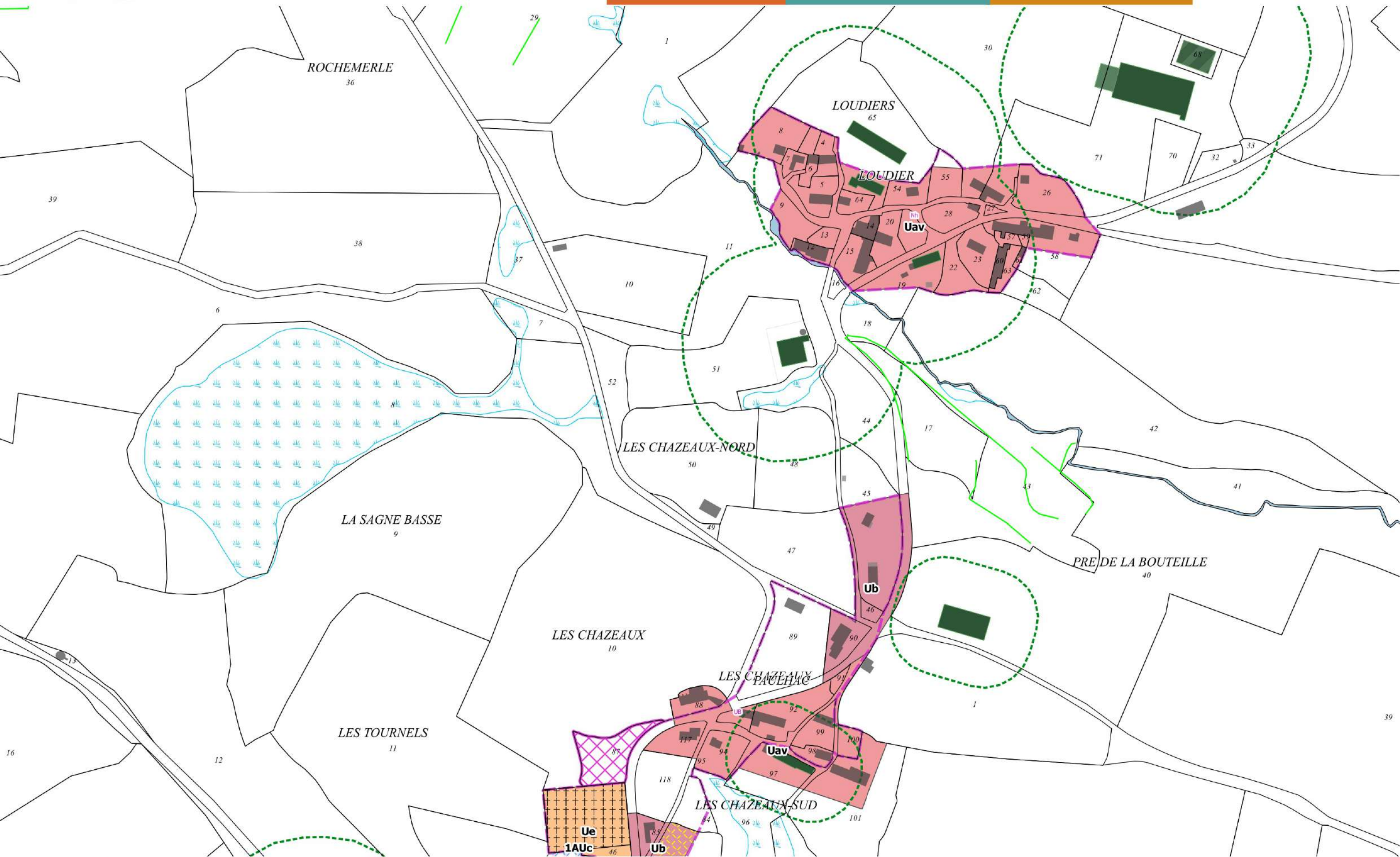


1 - Paulhac - Le bourg



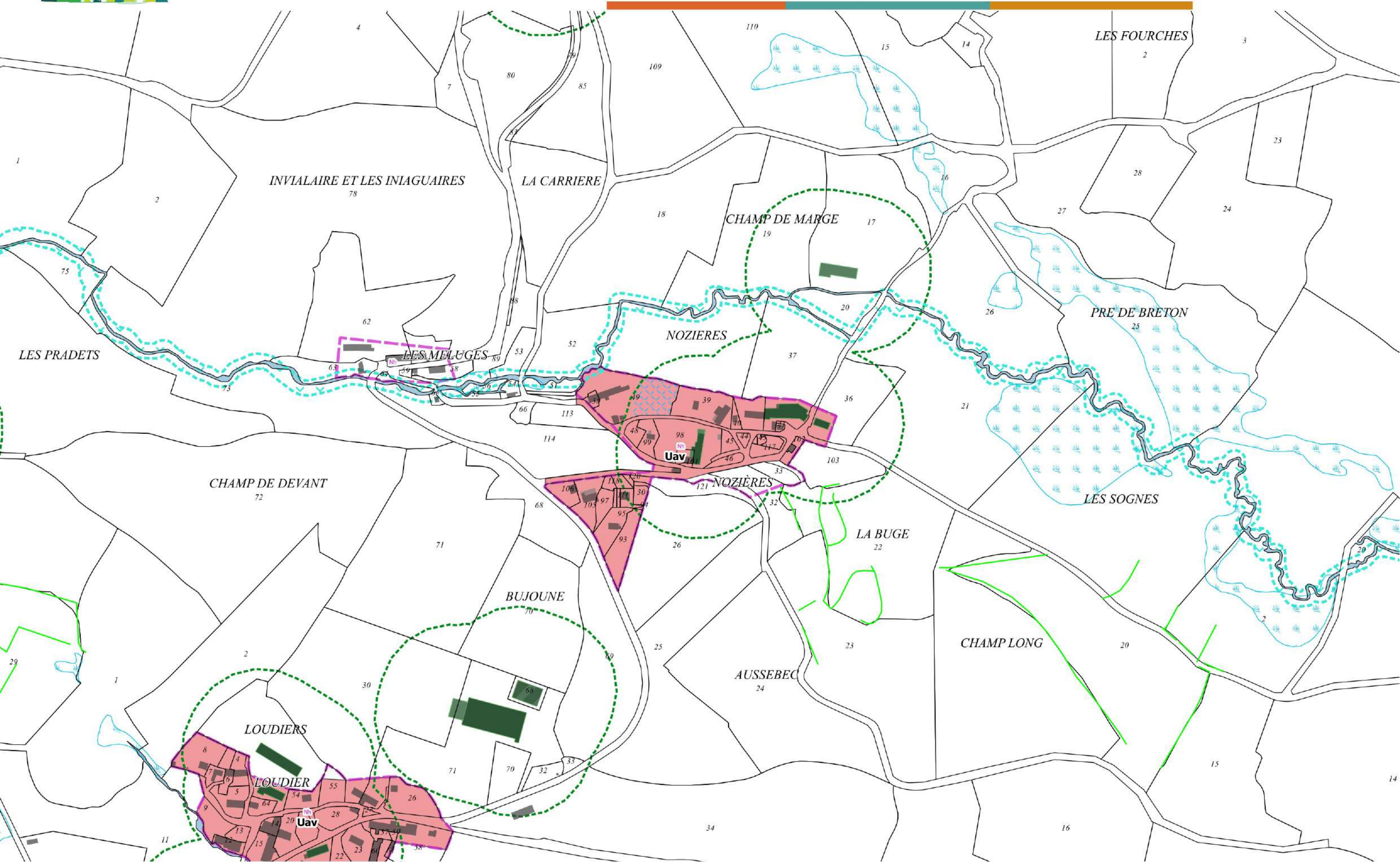


2 - Paulhac - Loudier et les Chazeaux



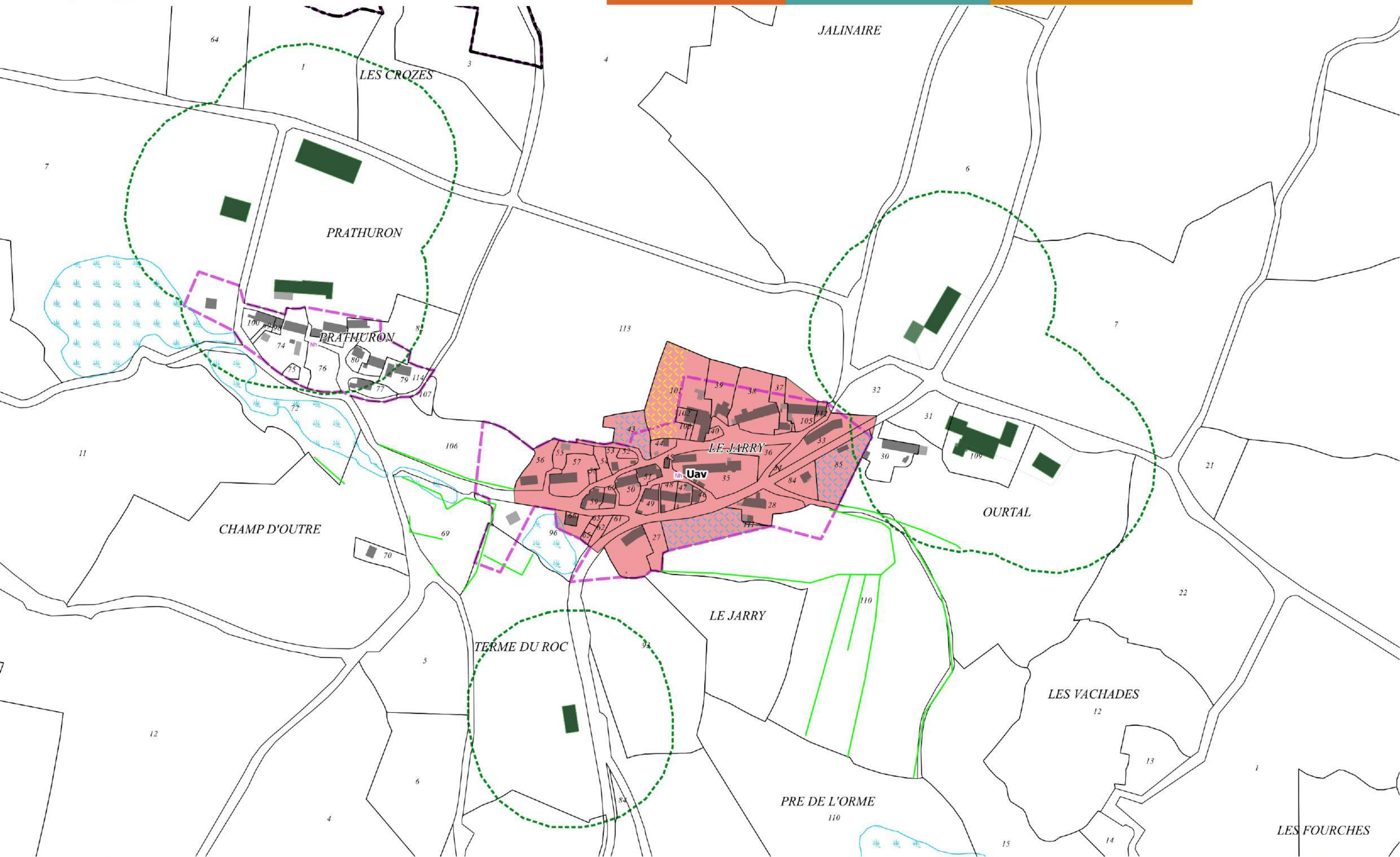


3 - Paulhac - Nozières



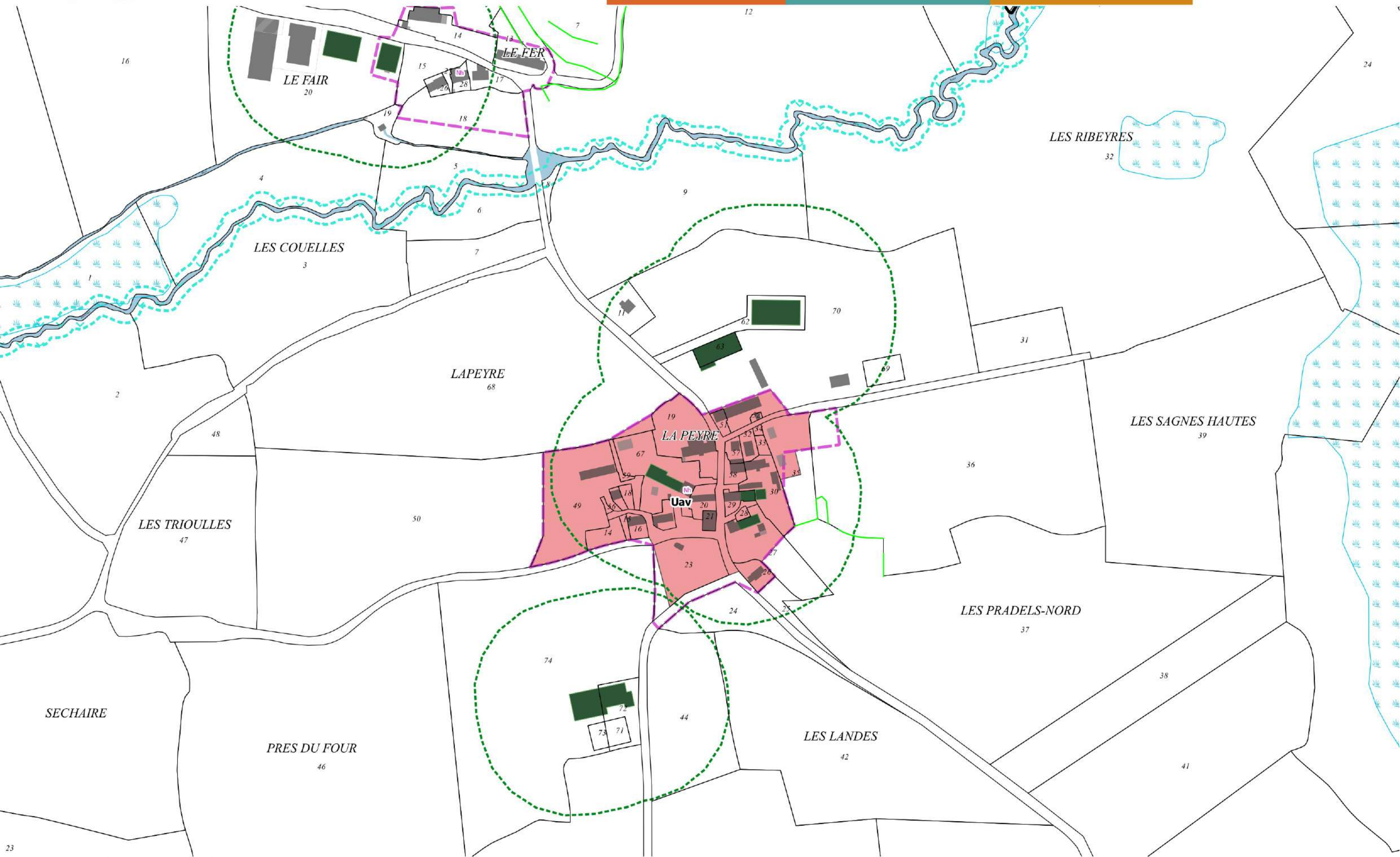


4 - Paulhac - Le Jarry



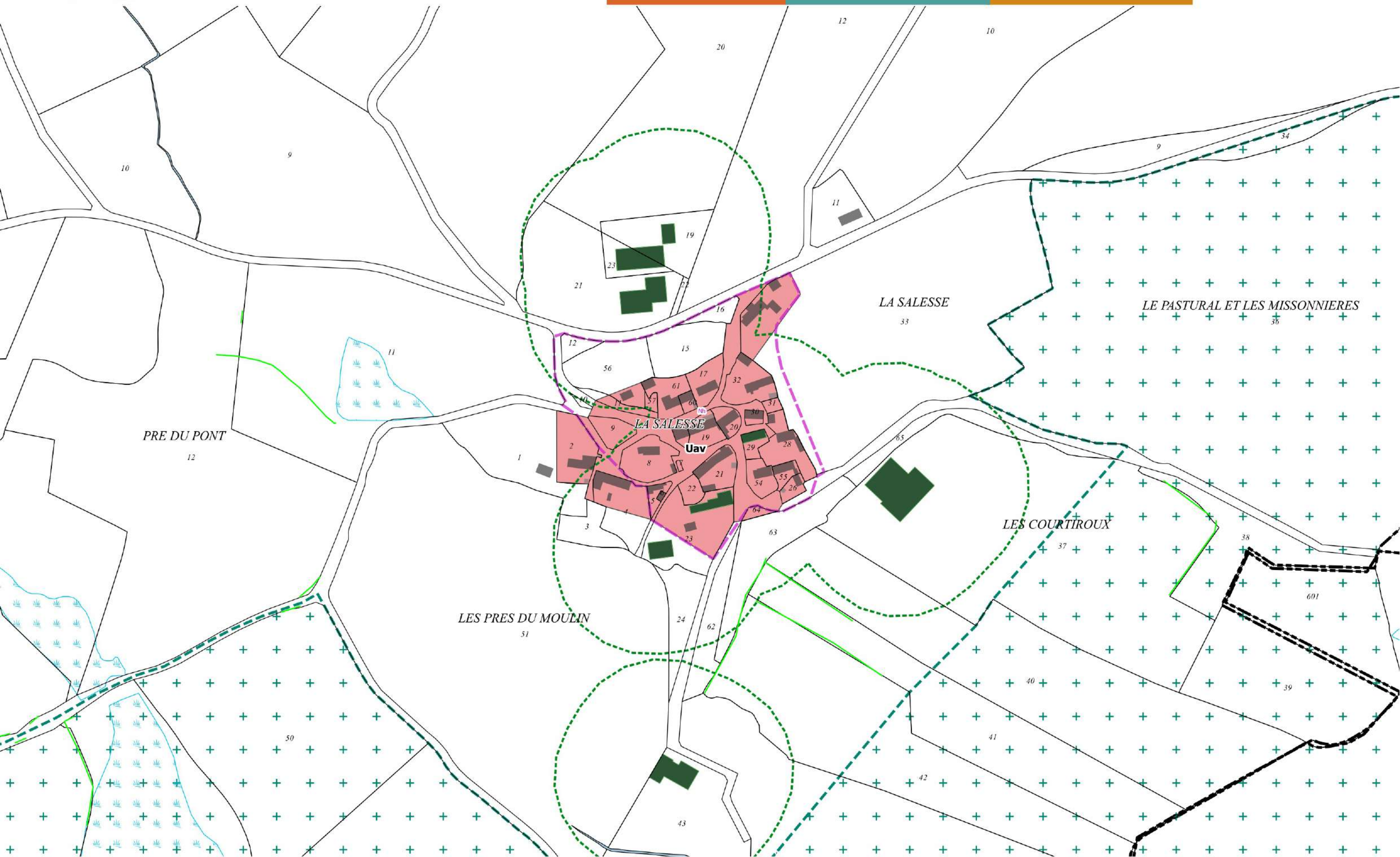


5 - Paulhac - La Peyre



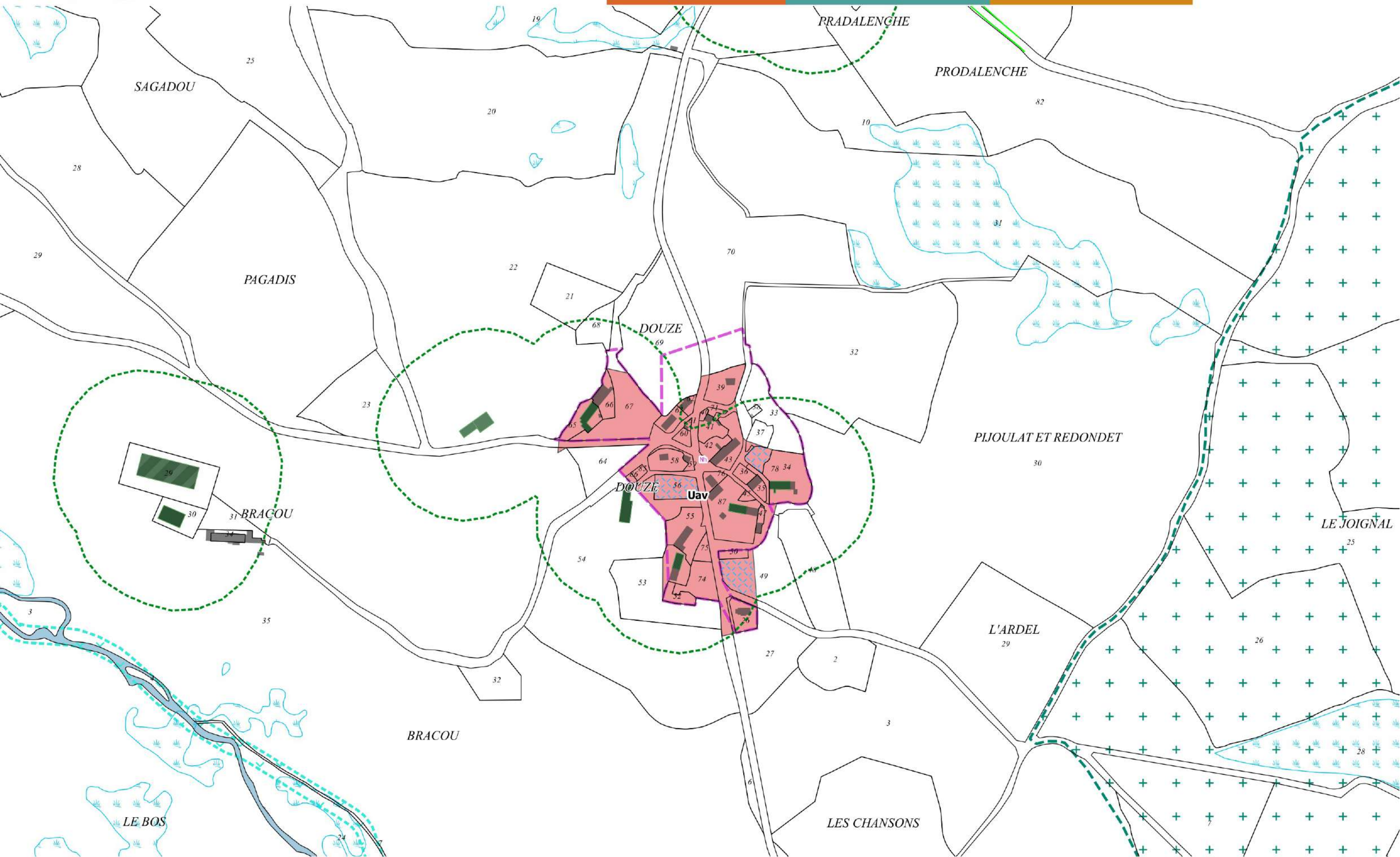


6 - Paulhac - La Salesses



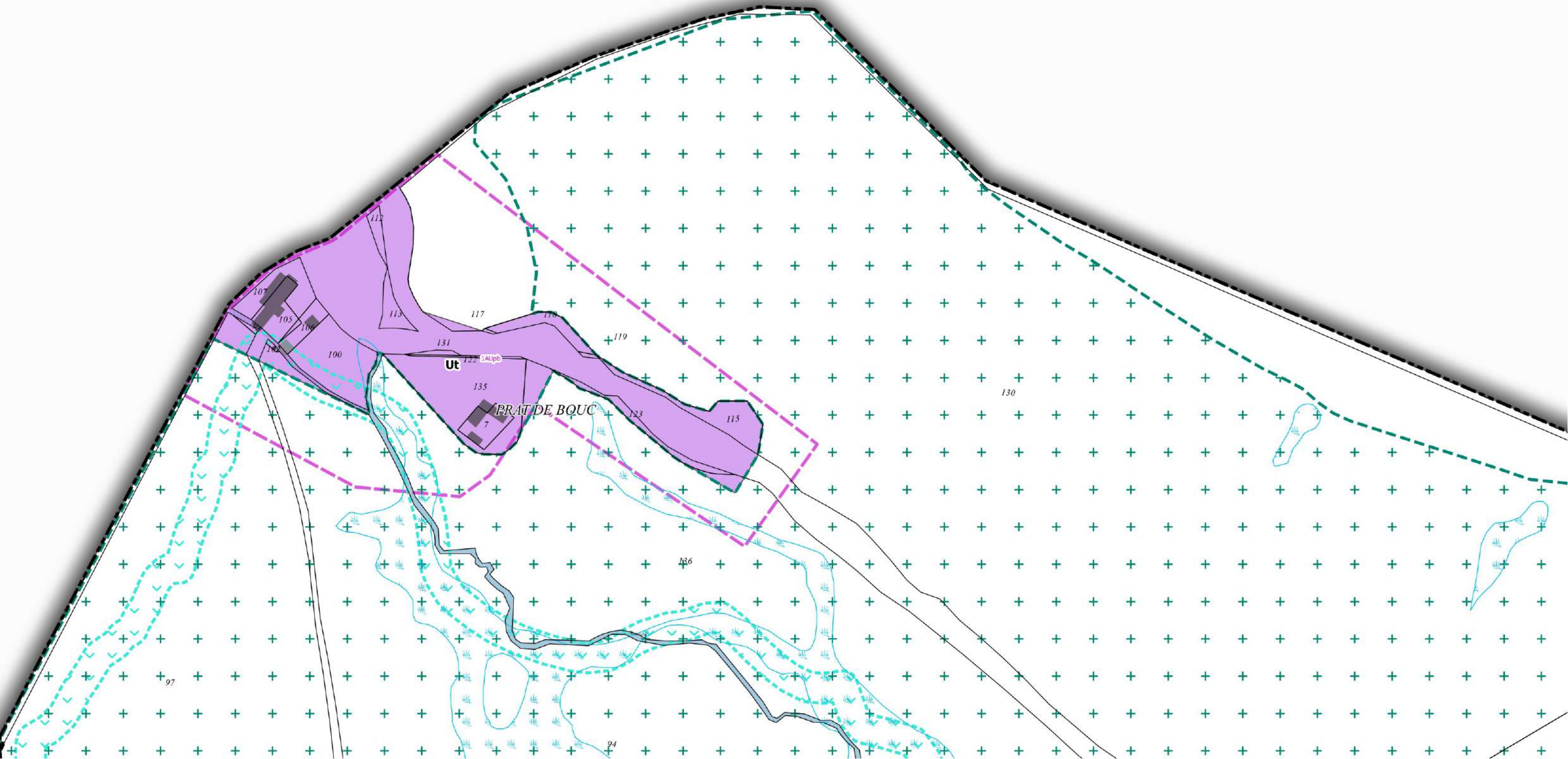


7 - Paulhac - Douze



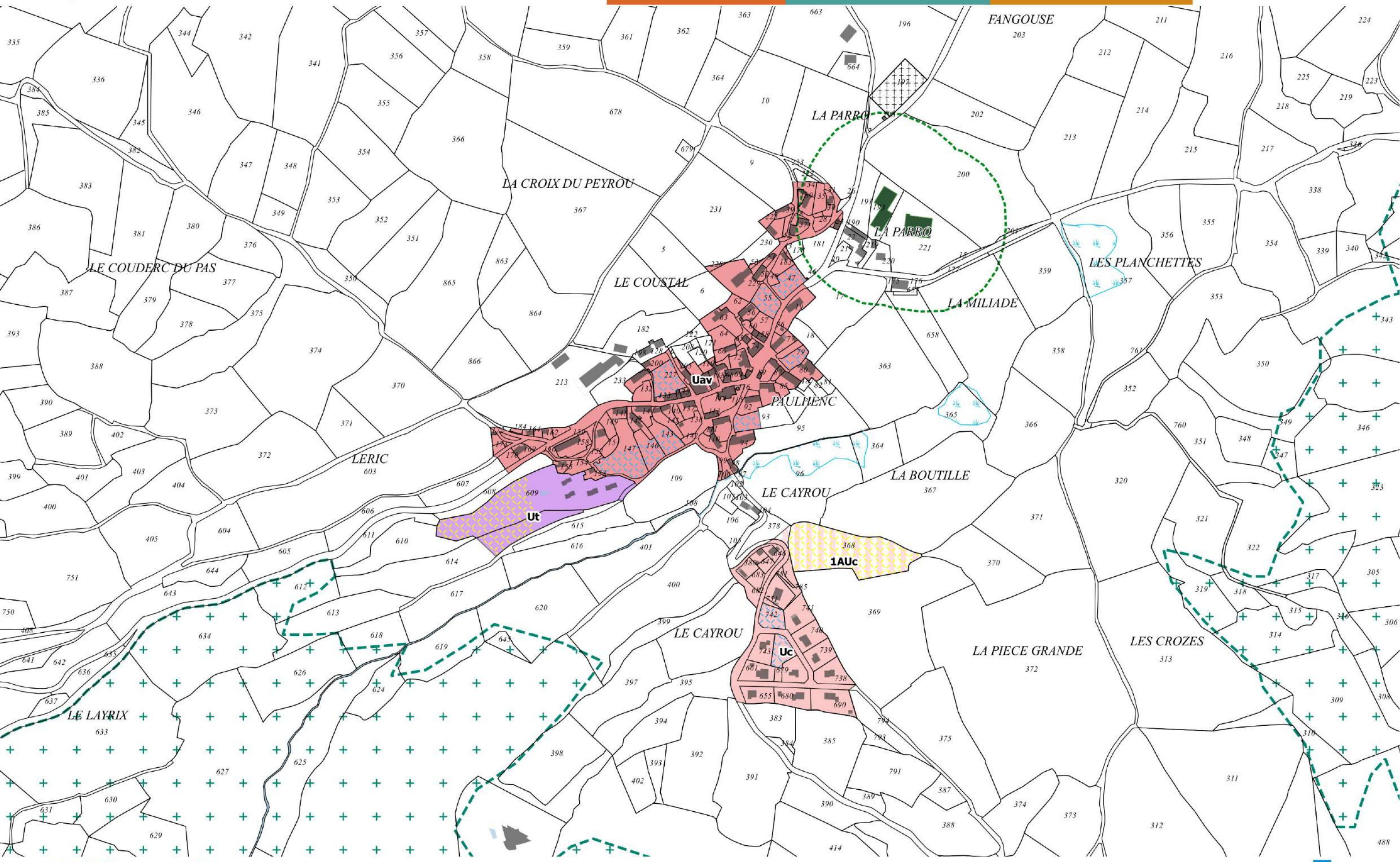


8 - Paulhac - Prat de Bouc



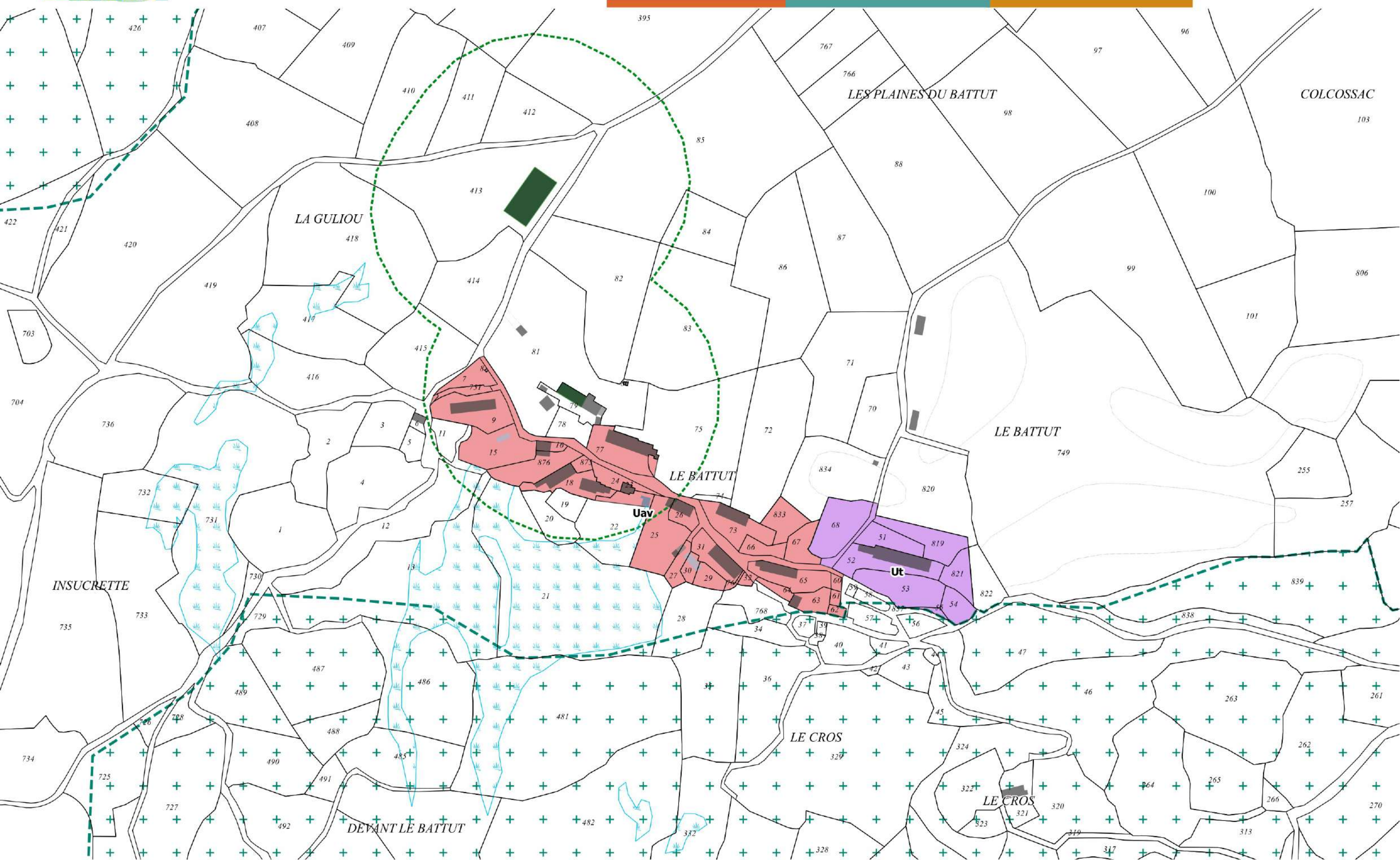


1 - Paulhenc - Le Bourg

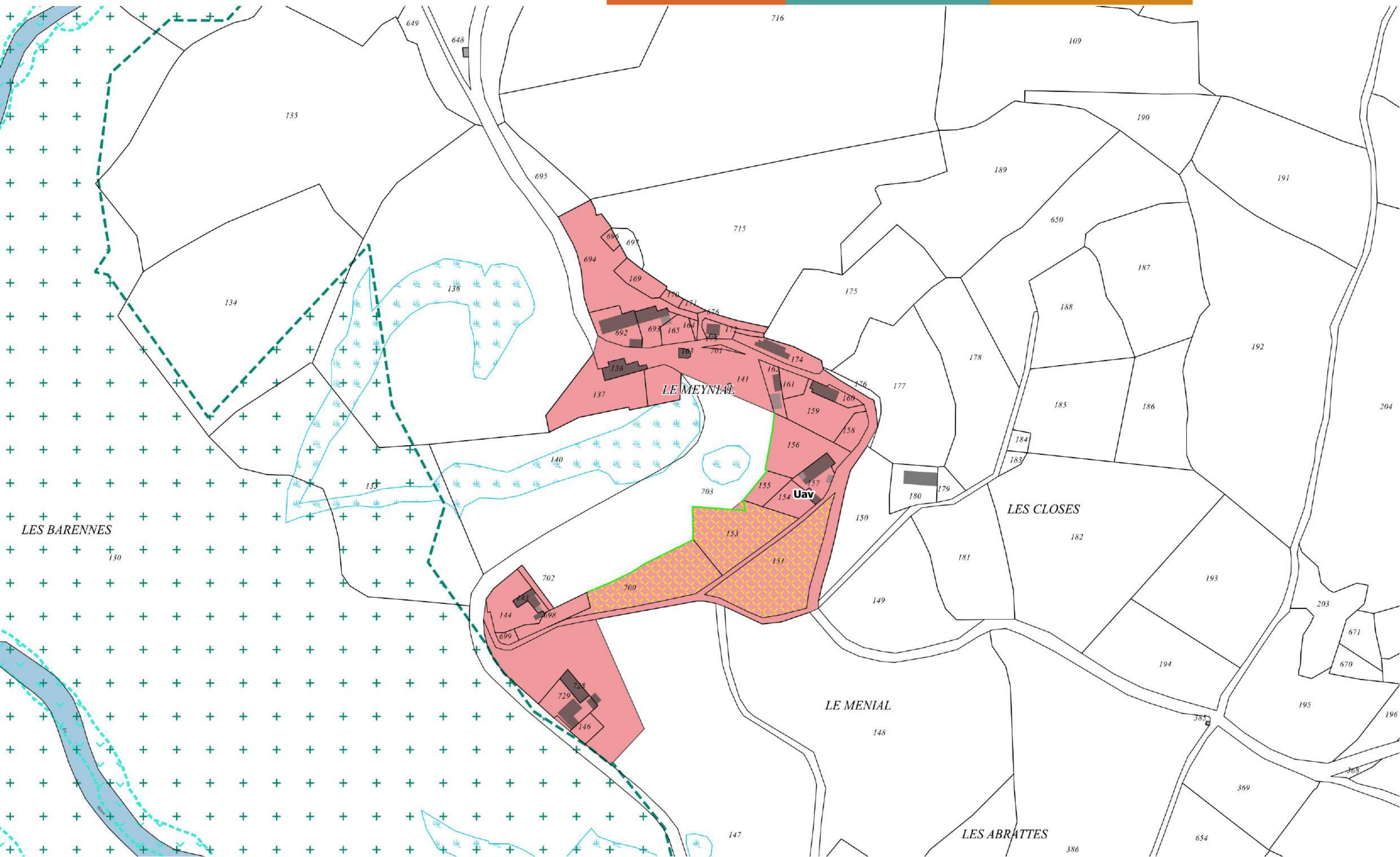




2 - Paulhenc - Le Battut

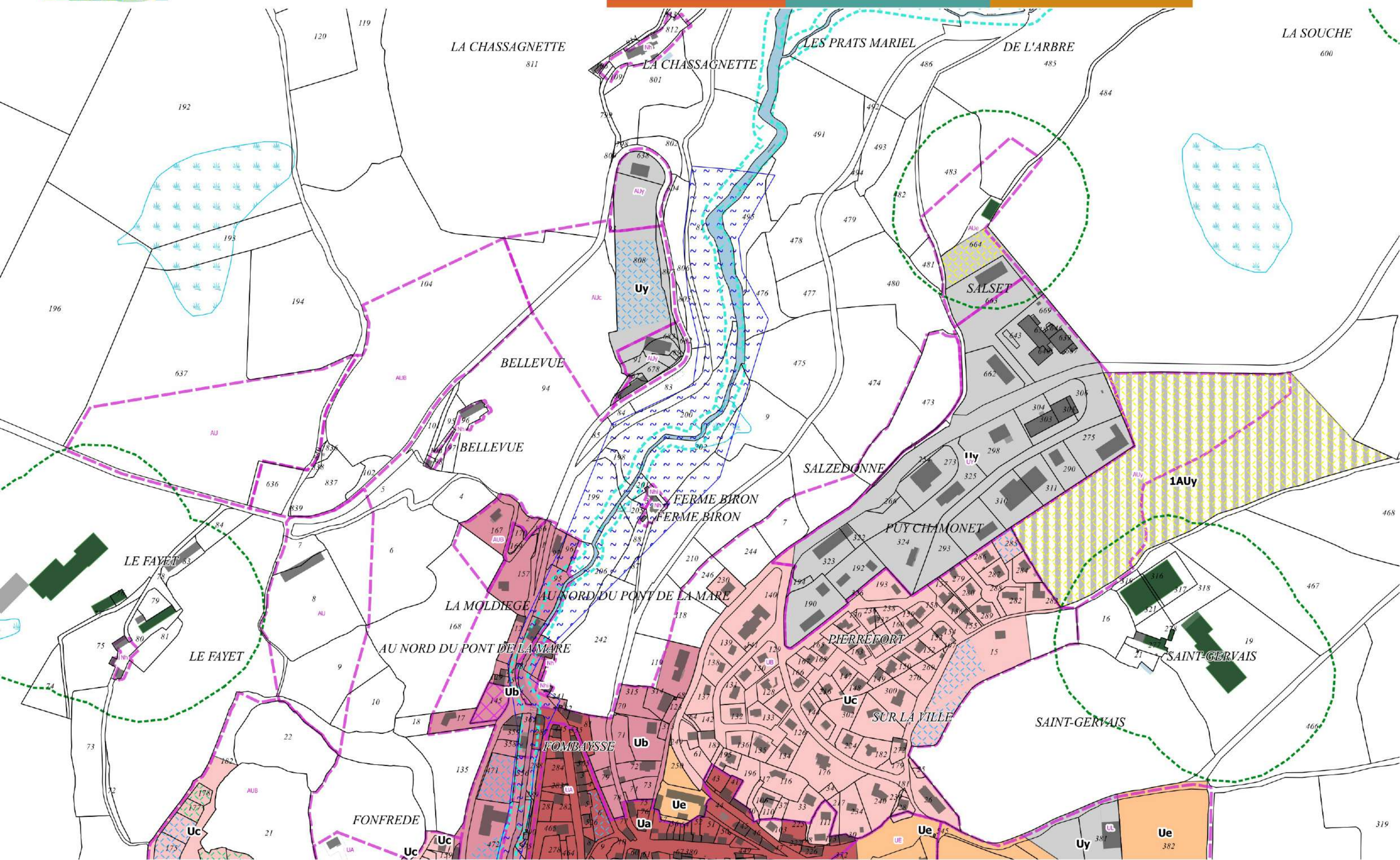


4 - Paulhenc - Le Meynial

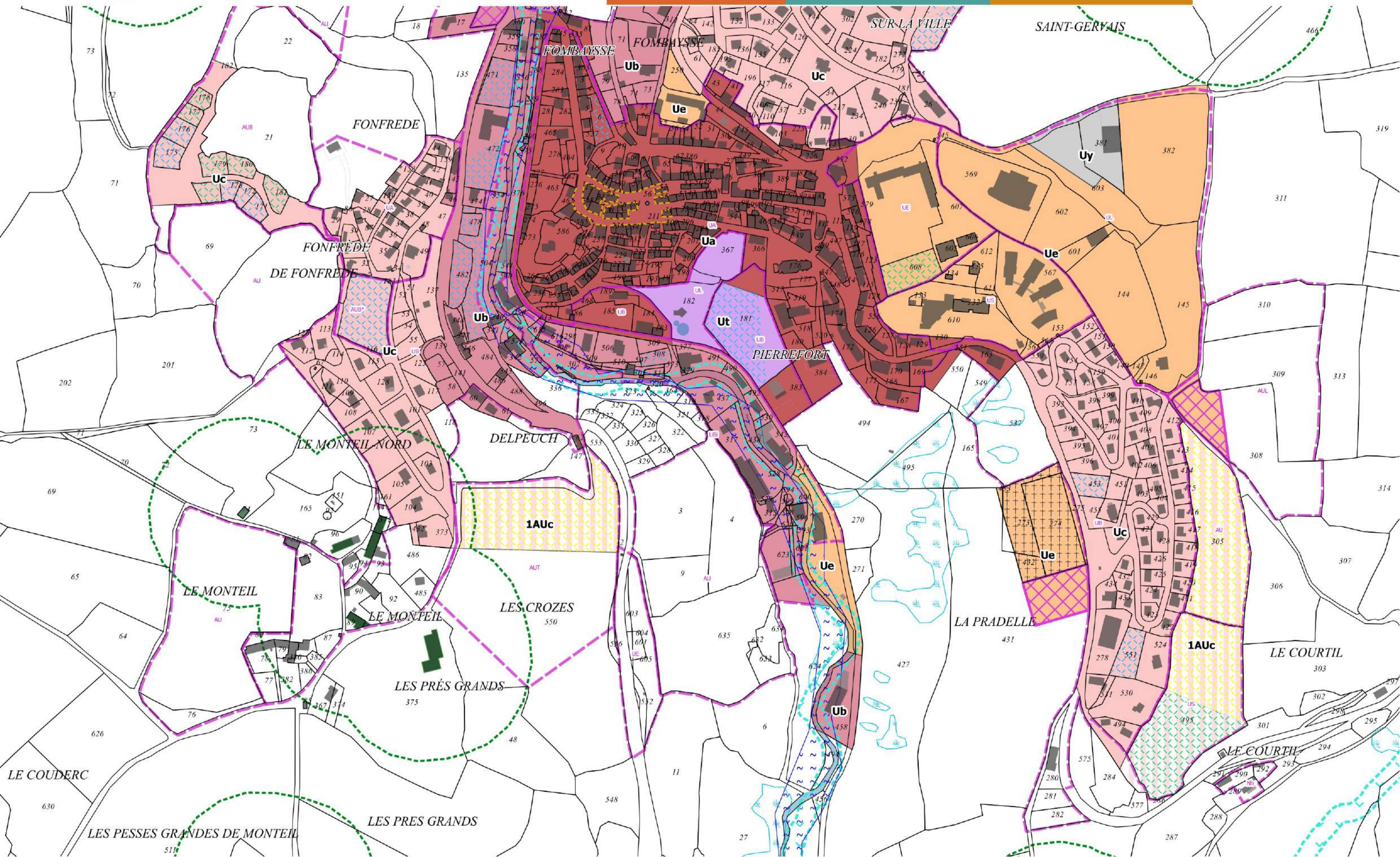




1 - Pierrefort - Le Bourg Nord

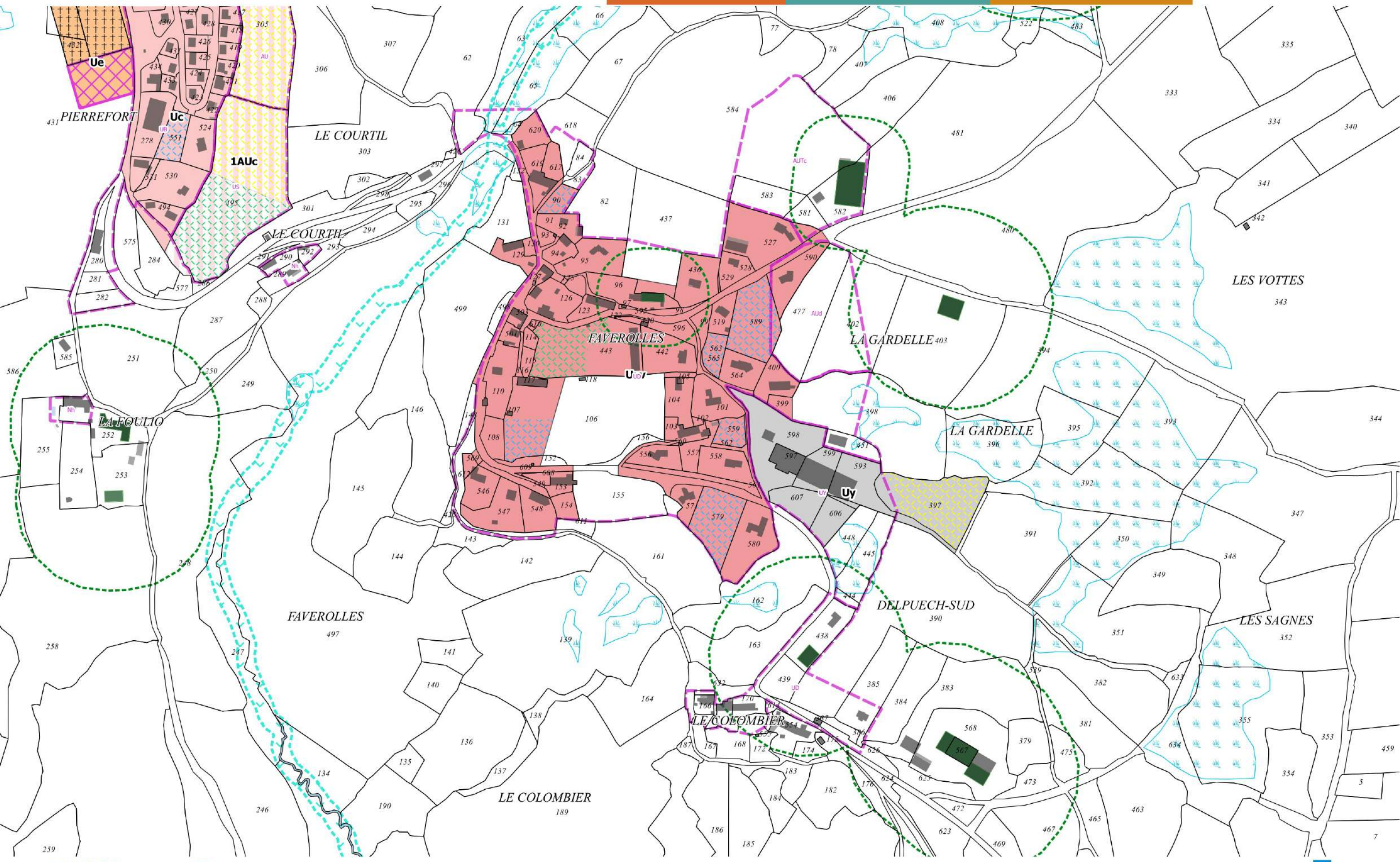


2 - Pierrefort - Le Bourg Sud



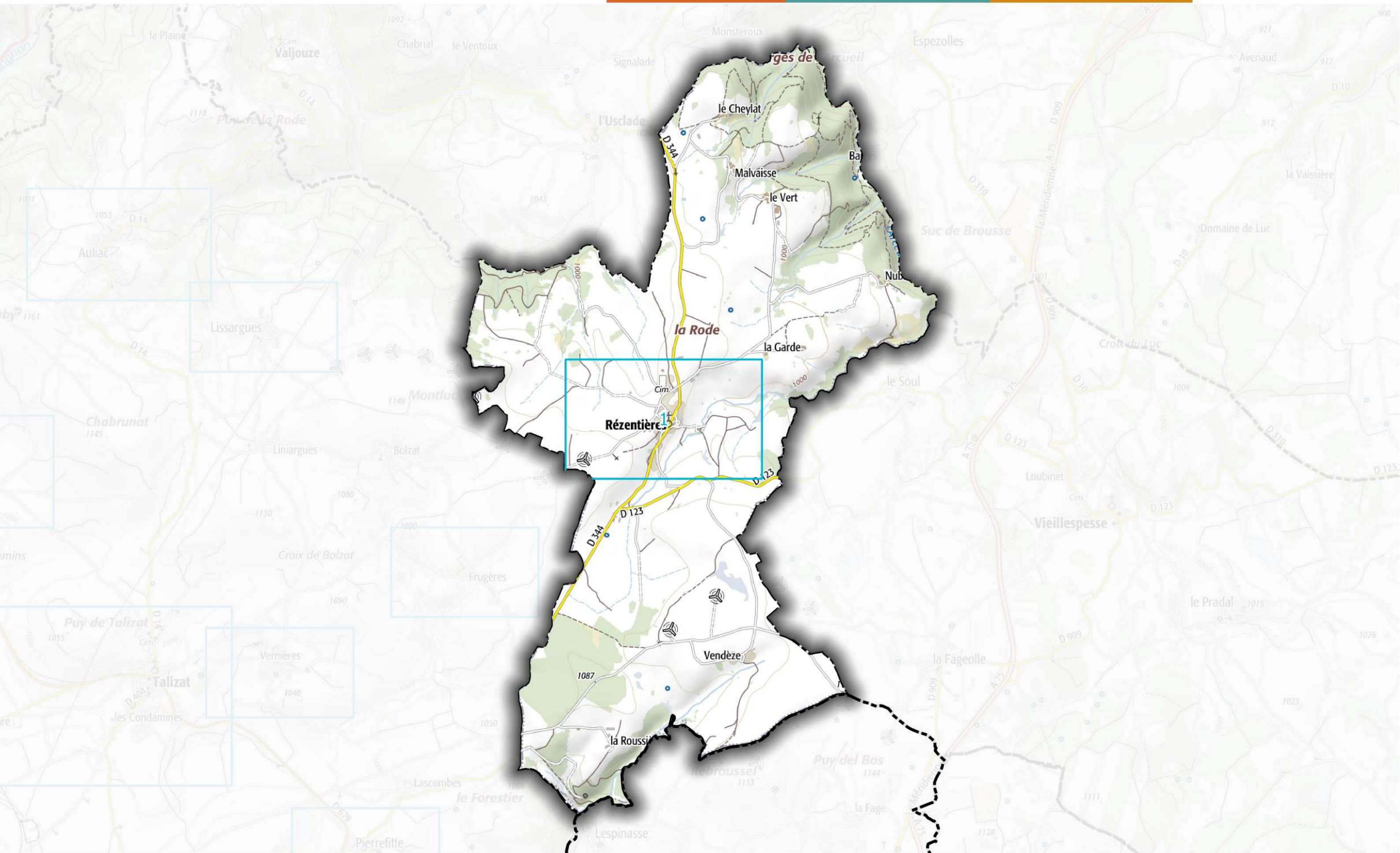


3 - Pierrefort - Faverolles



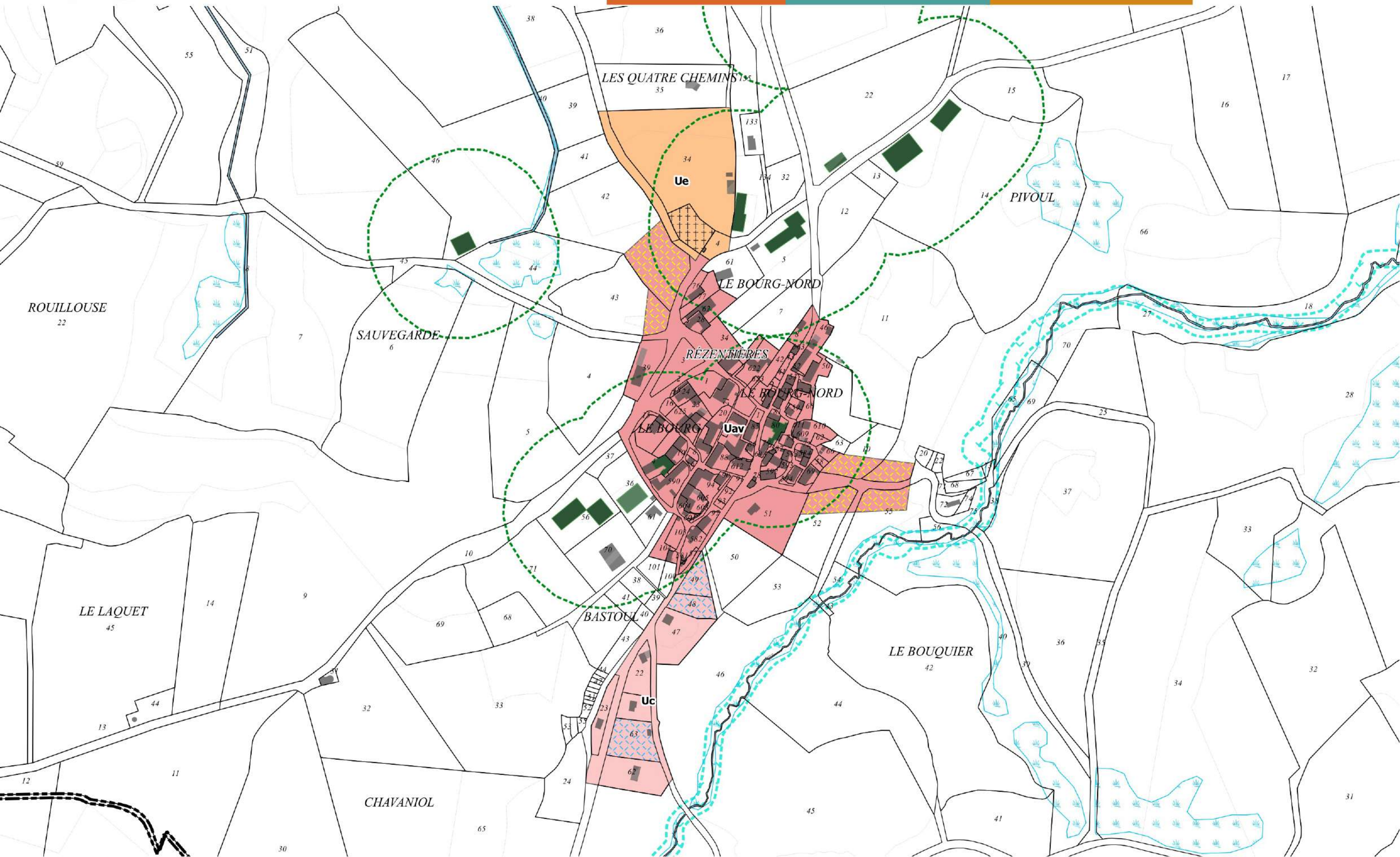


Rézentières



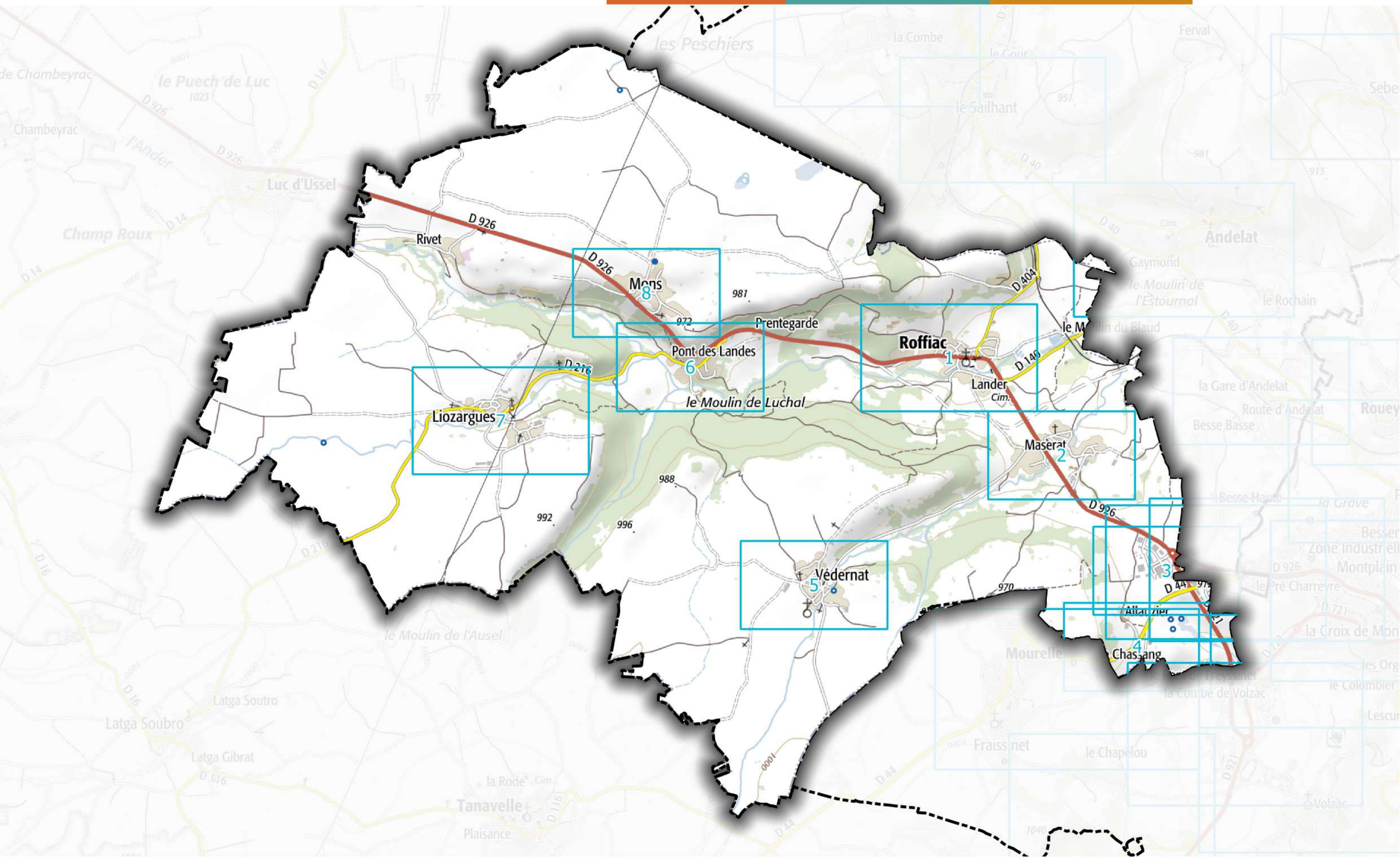


1 - Rézentières - Le bourg



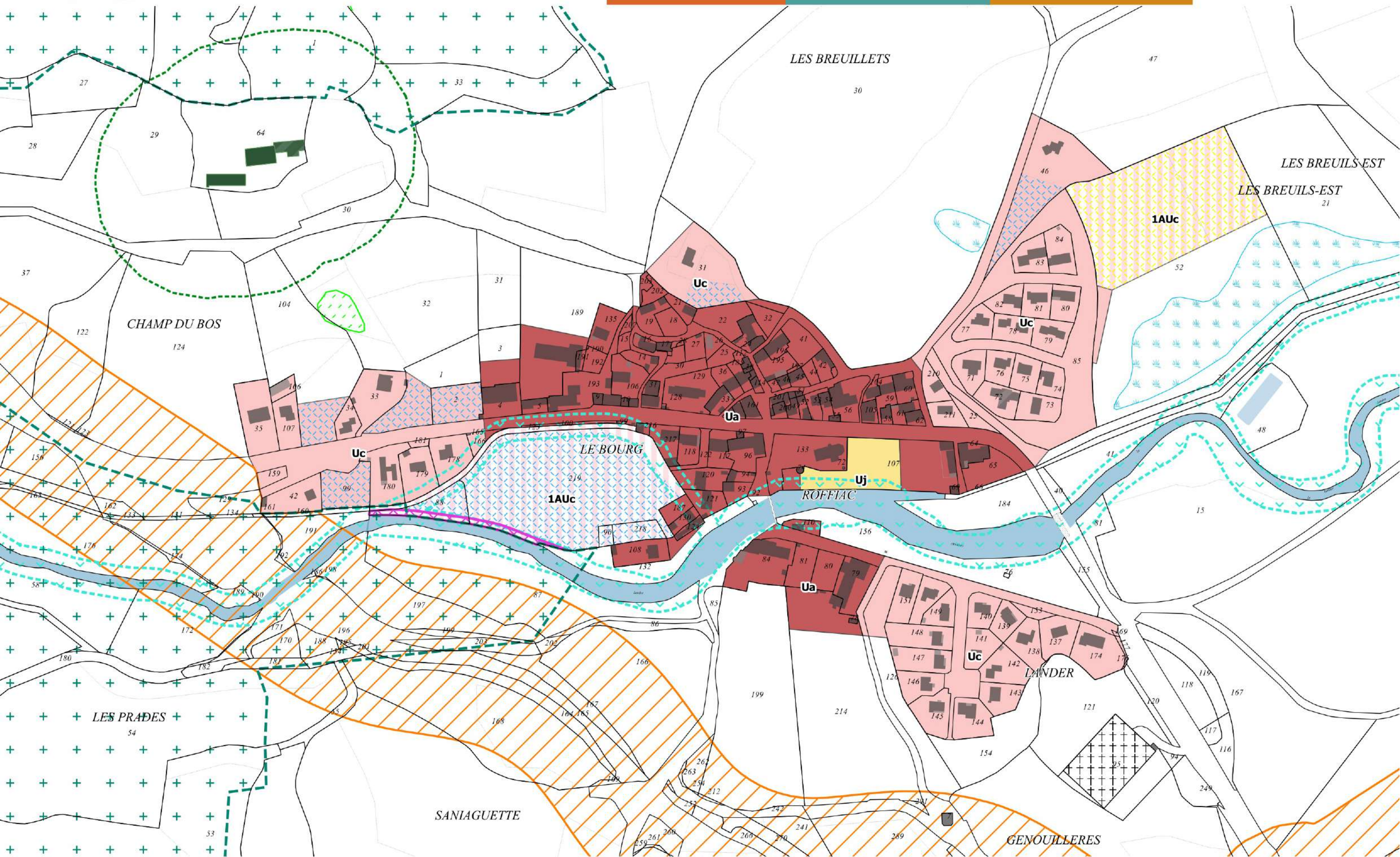


Roffiac



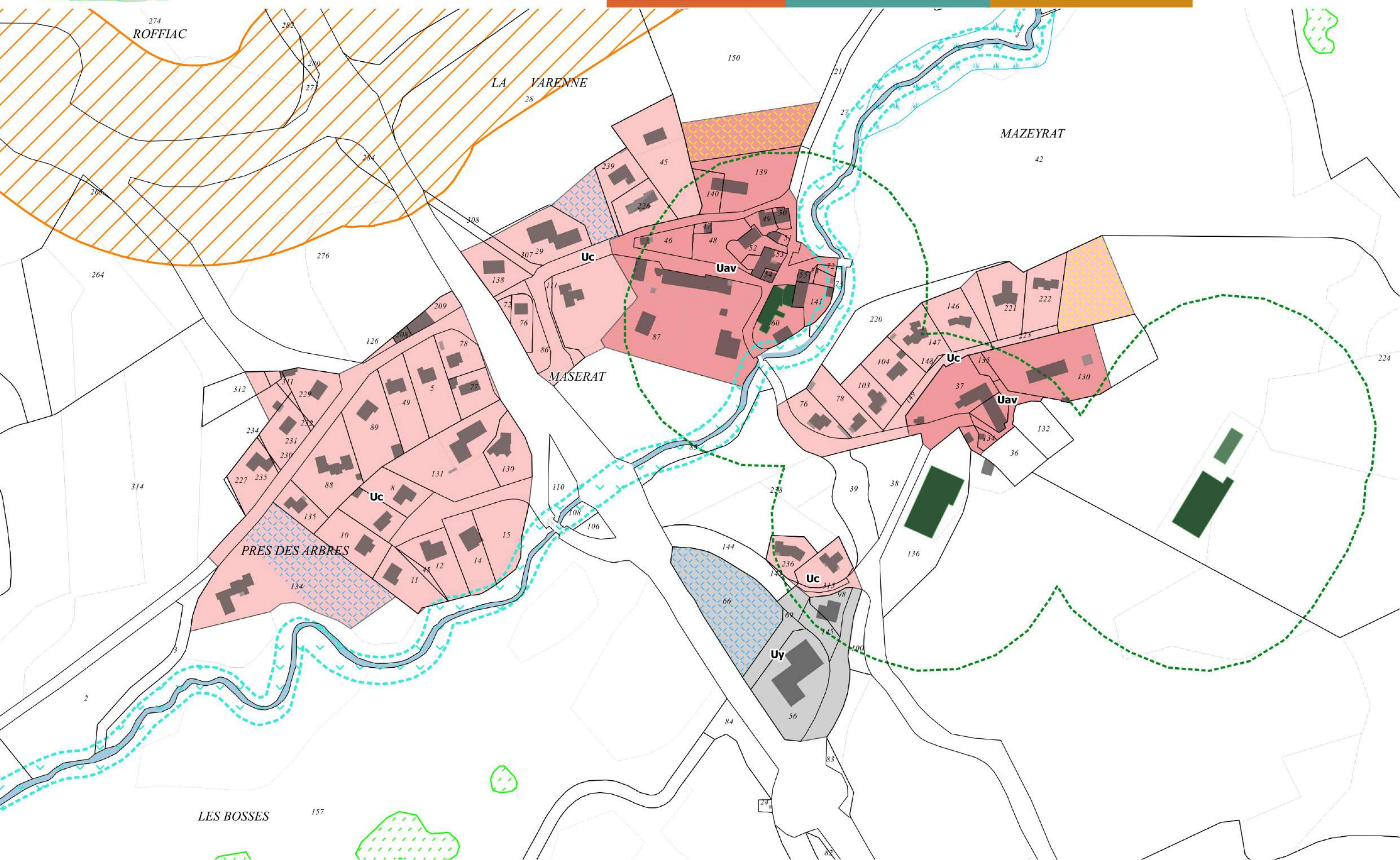


1 - Roffiac - Le bourg





2 - Roffiac - Mazerat



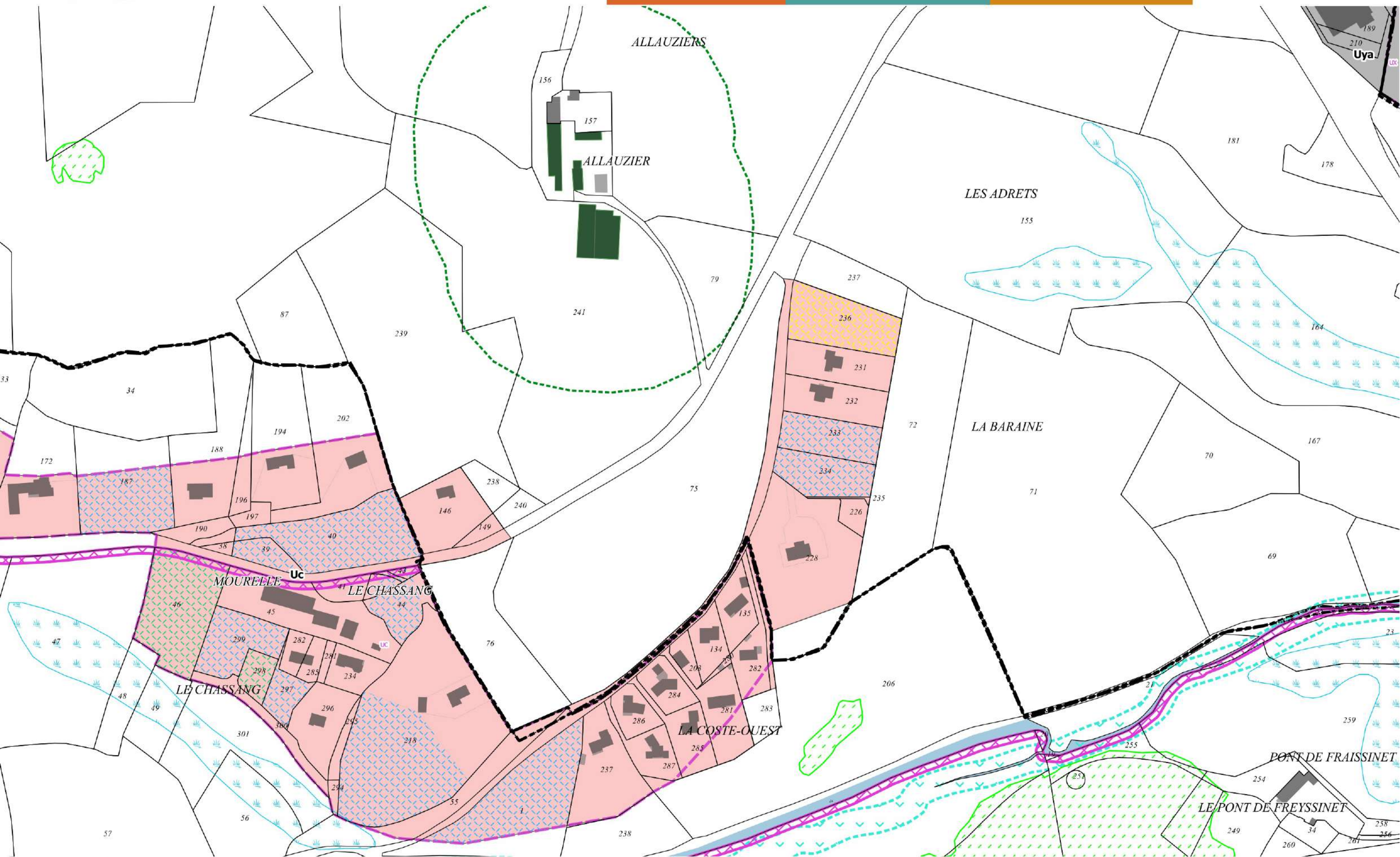


3 - Roffiac - ZA de Montplain



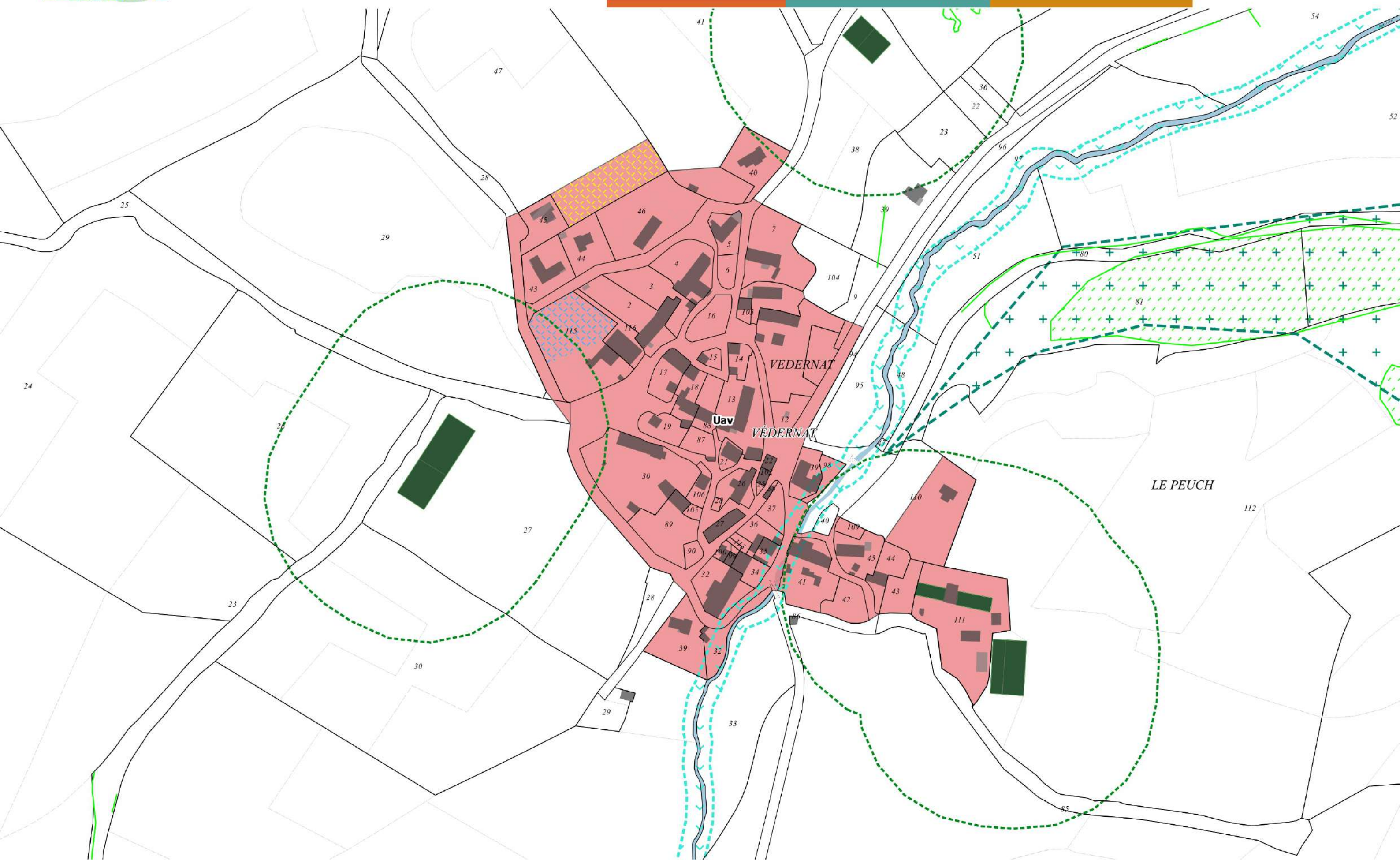


4 - Roffiac - Le Chassang



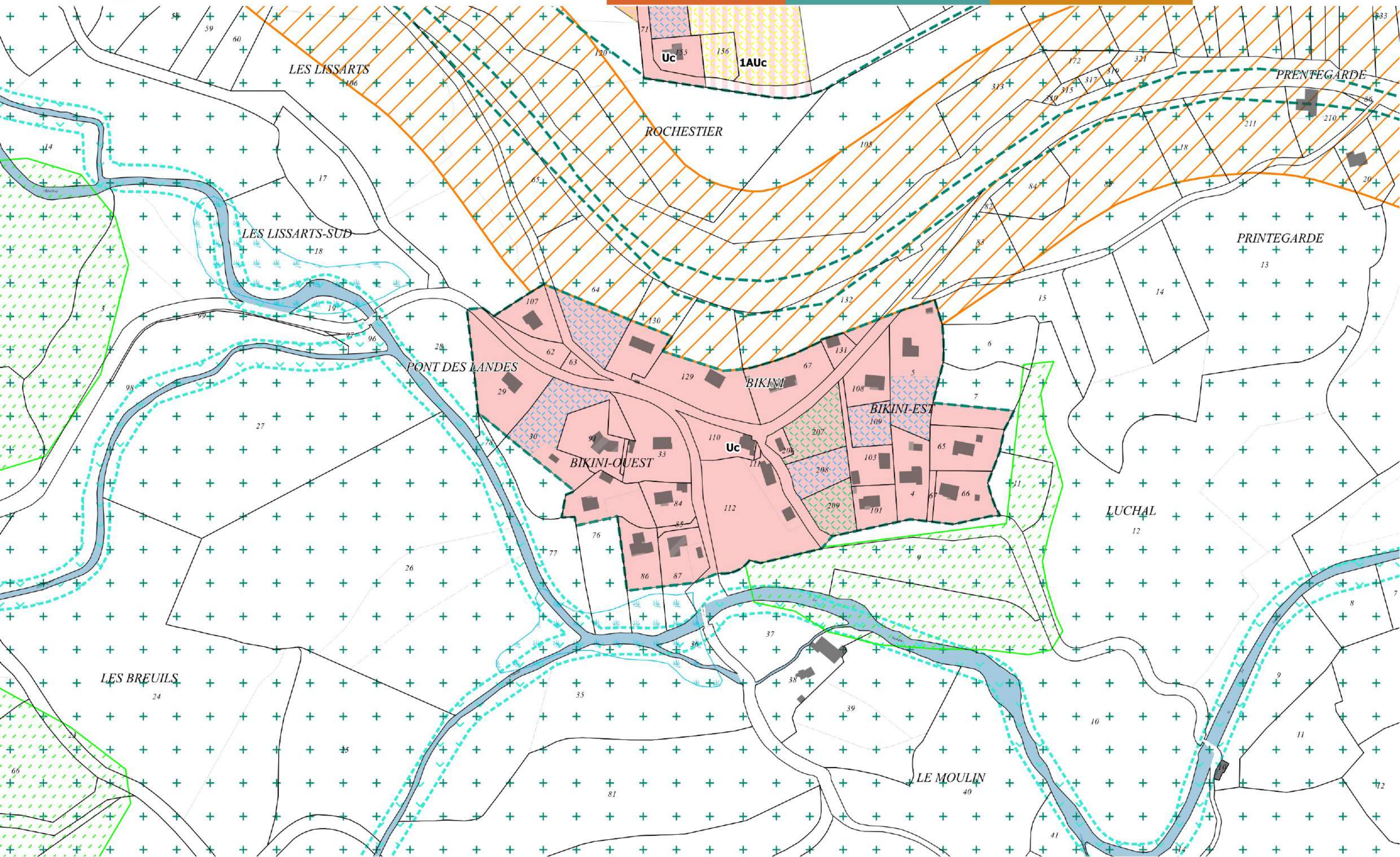


5 - Roffiac - Védernat



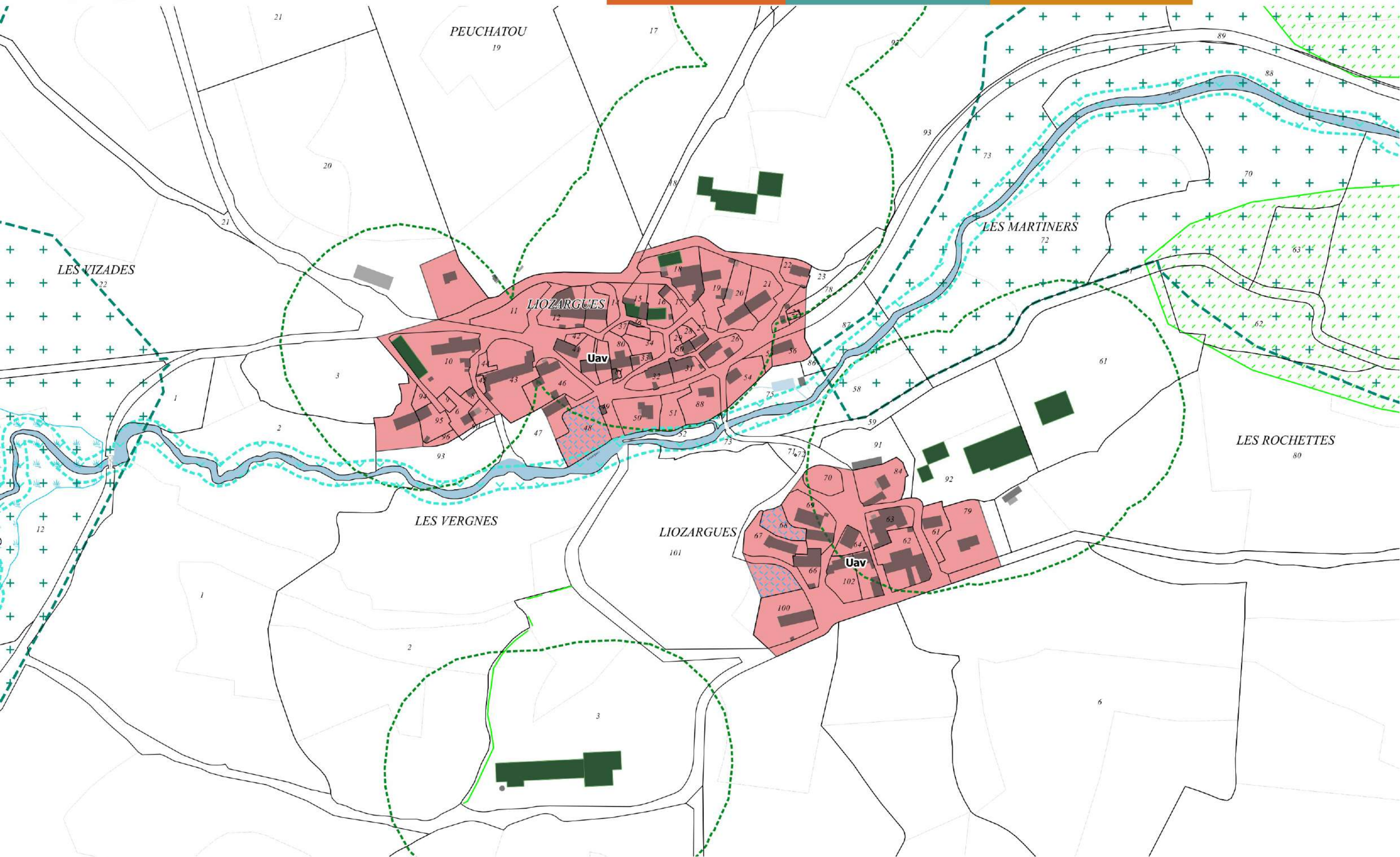


6 - Roffiac - Bikini



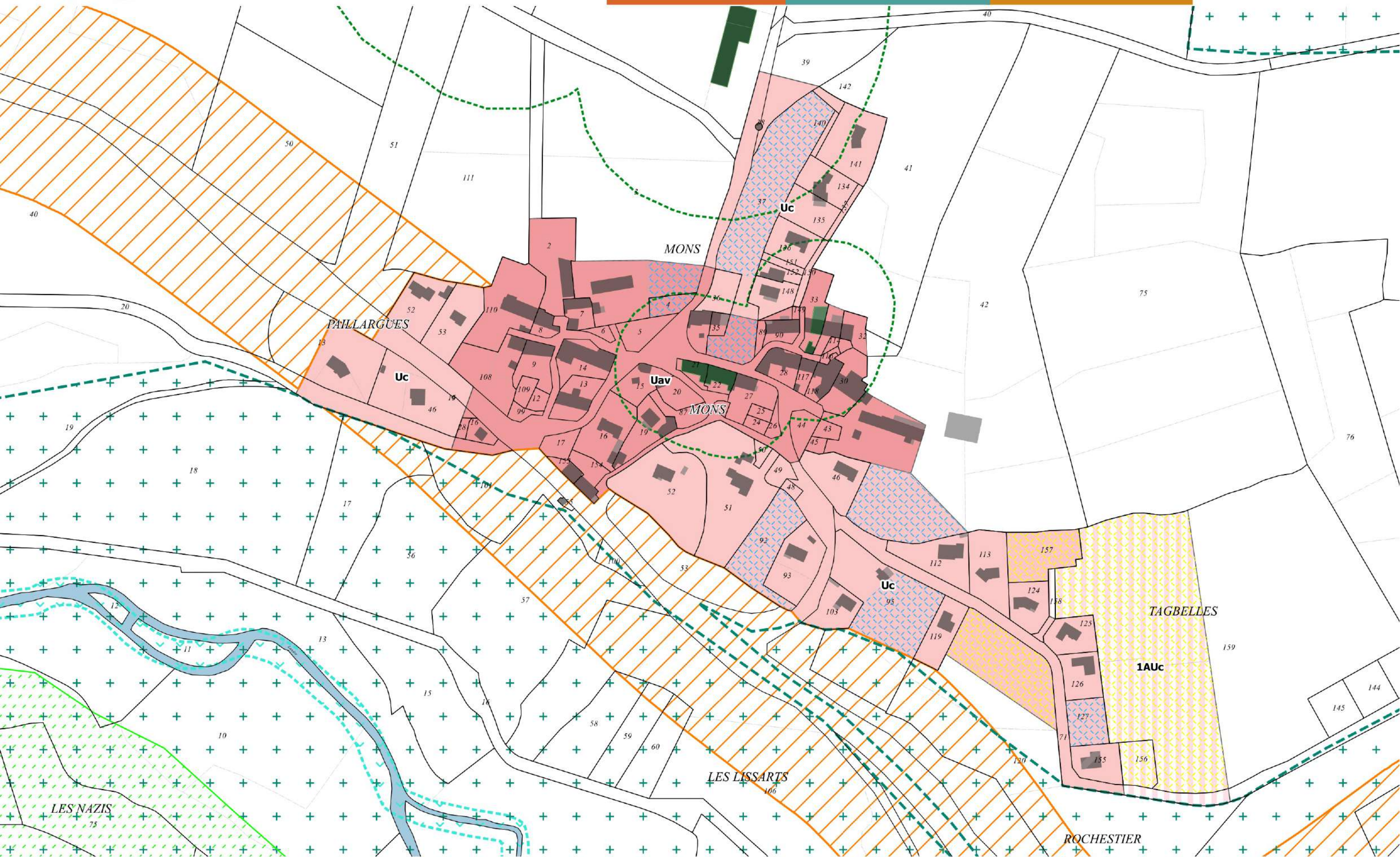


7 - Roffiac - Liozargues



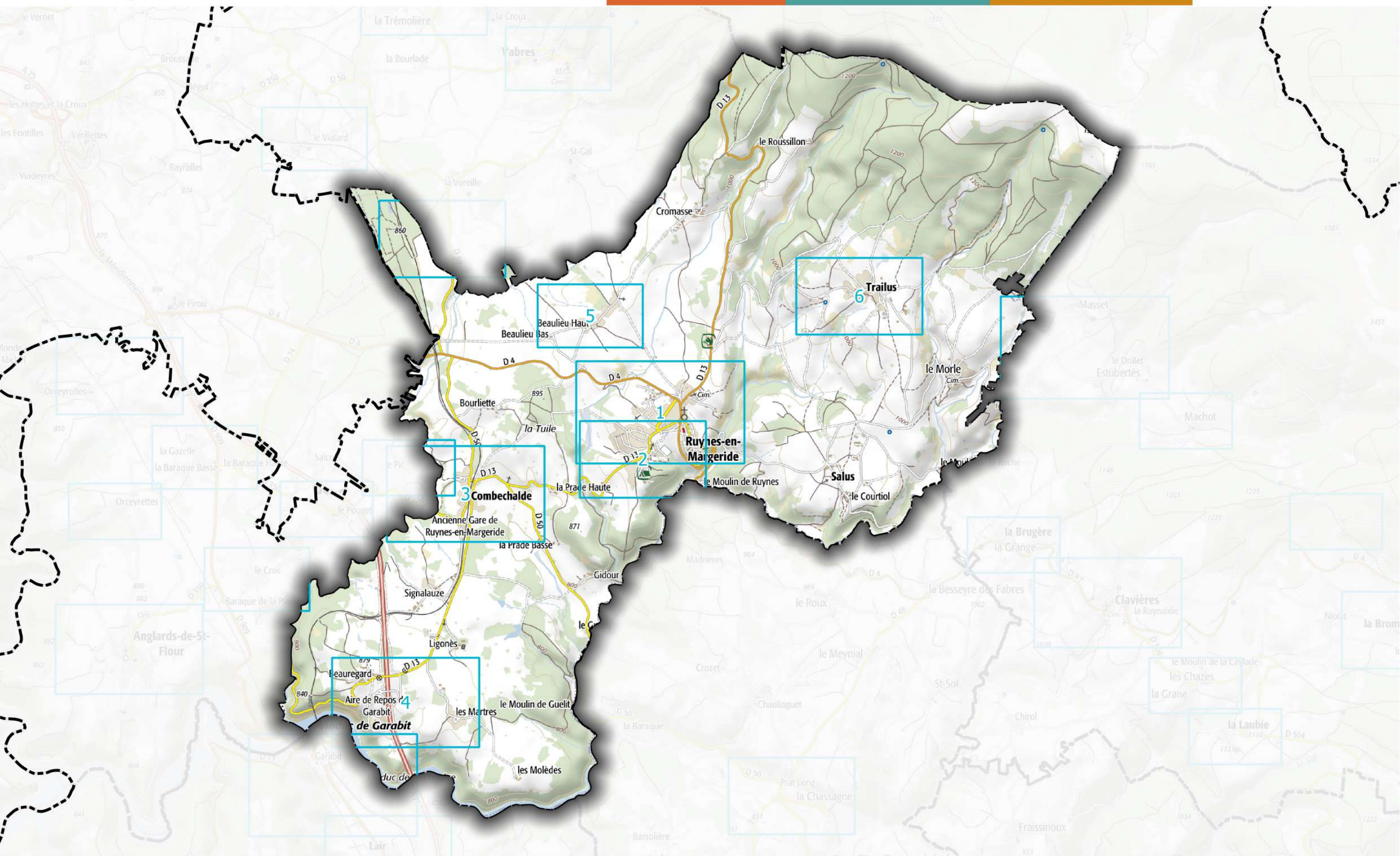


8 - Roffiac - Mons



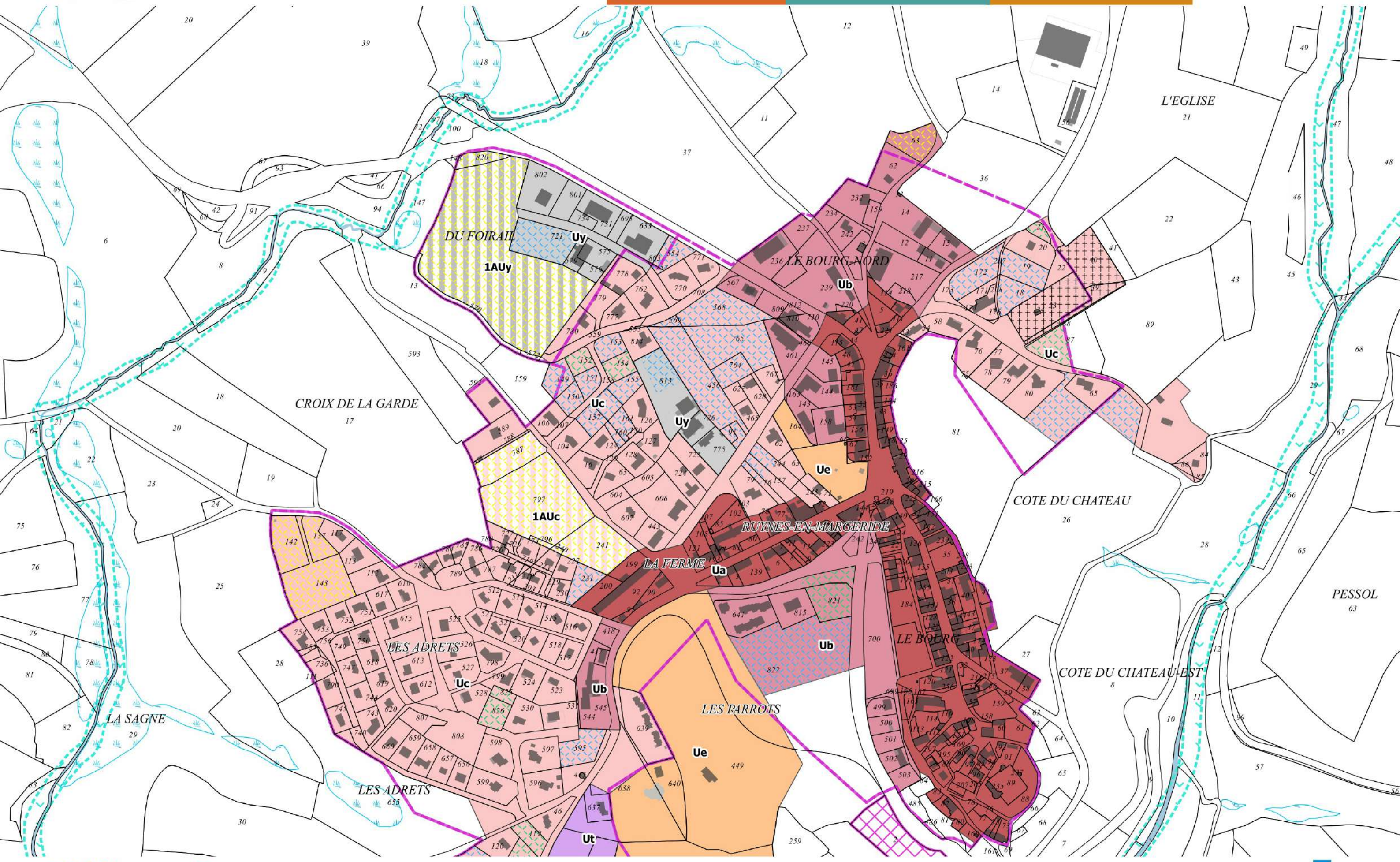


Ruynes-en-Margeride



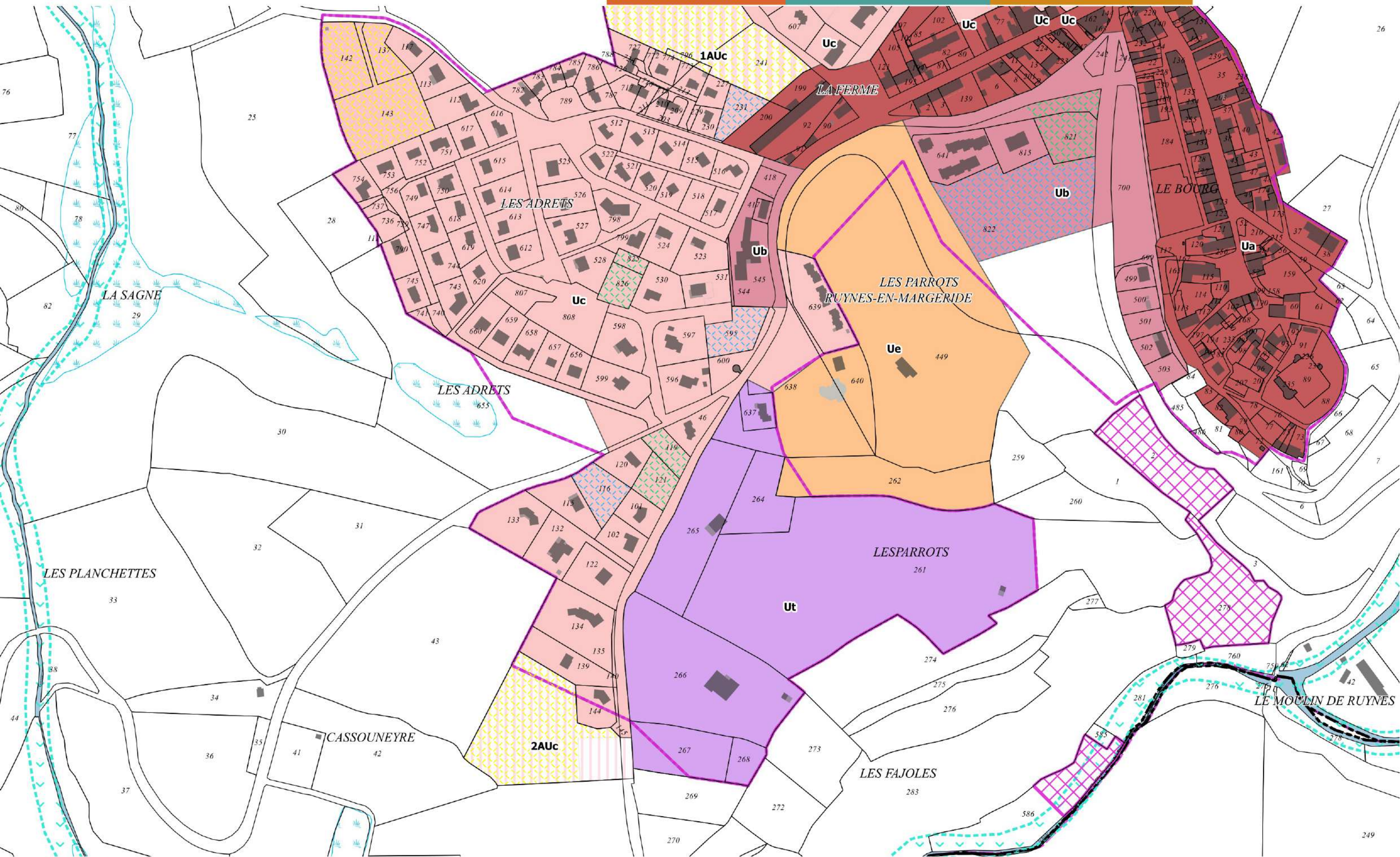


1 - Ruynes-en-Margeride - Le bourg Nord



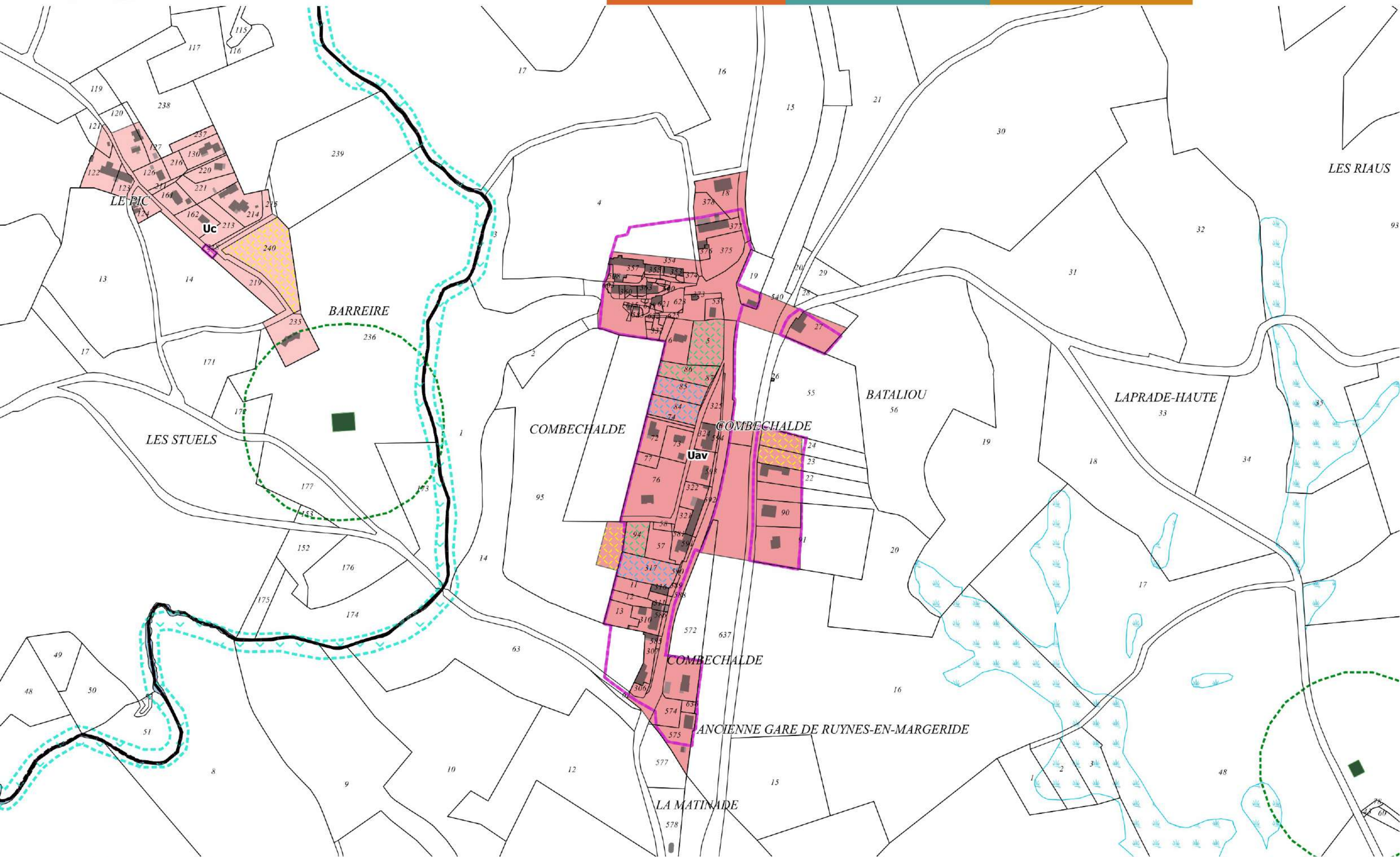


2 - Ruynes-en-Margeride - Le bourg Sud



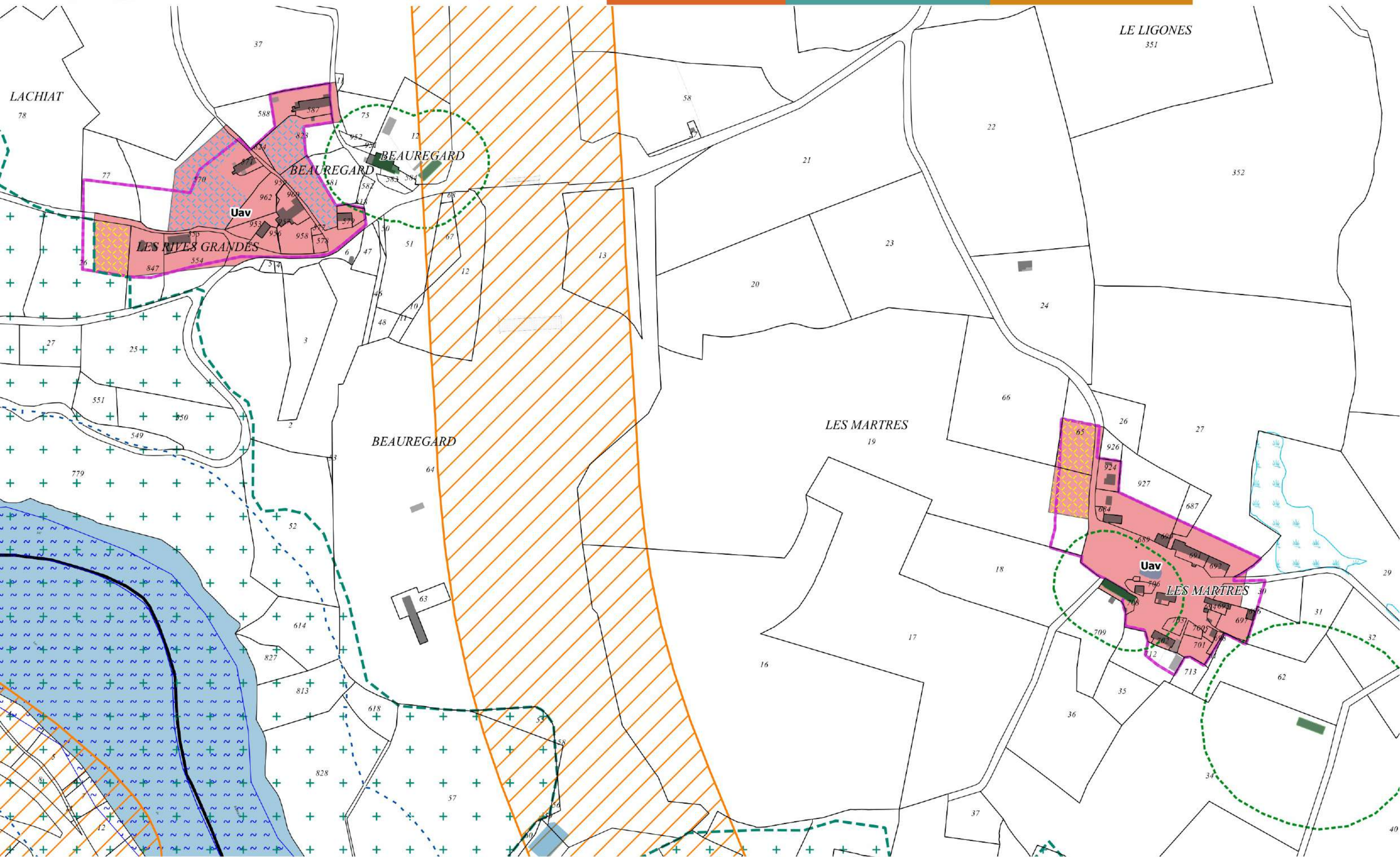


3 - Ruynes-en-Margeride - Combechalde



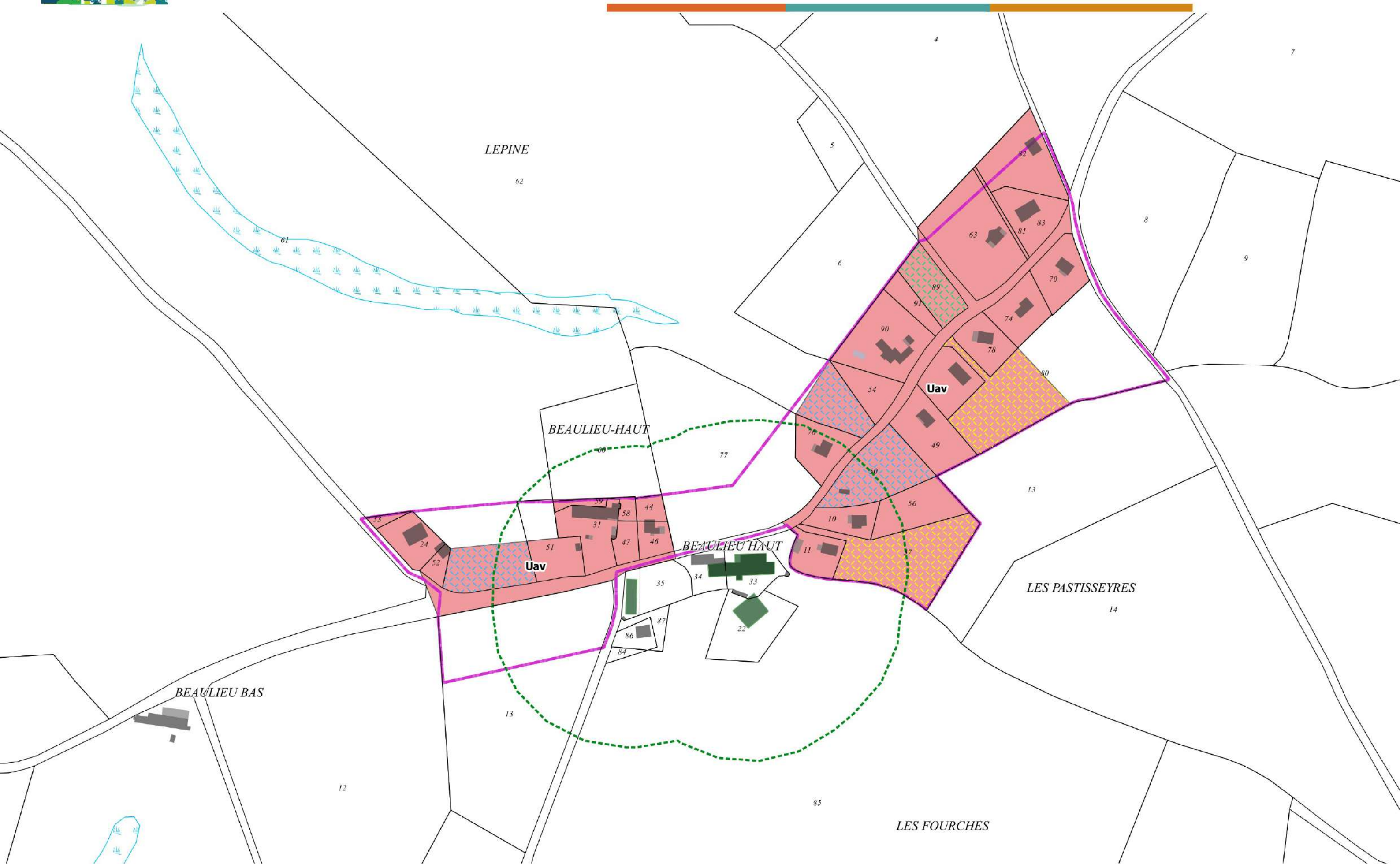


4 - Ruynes-en-Margeride - Beauregard et les Martres



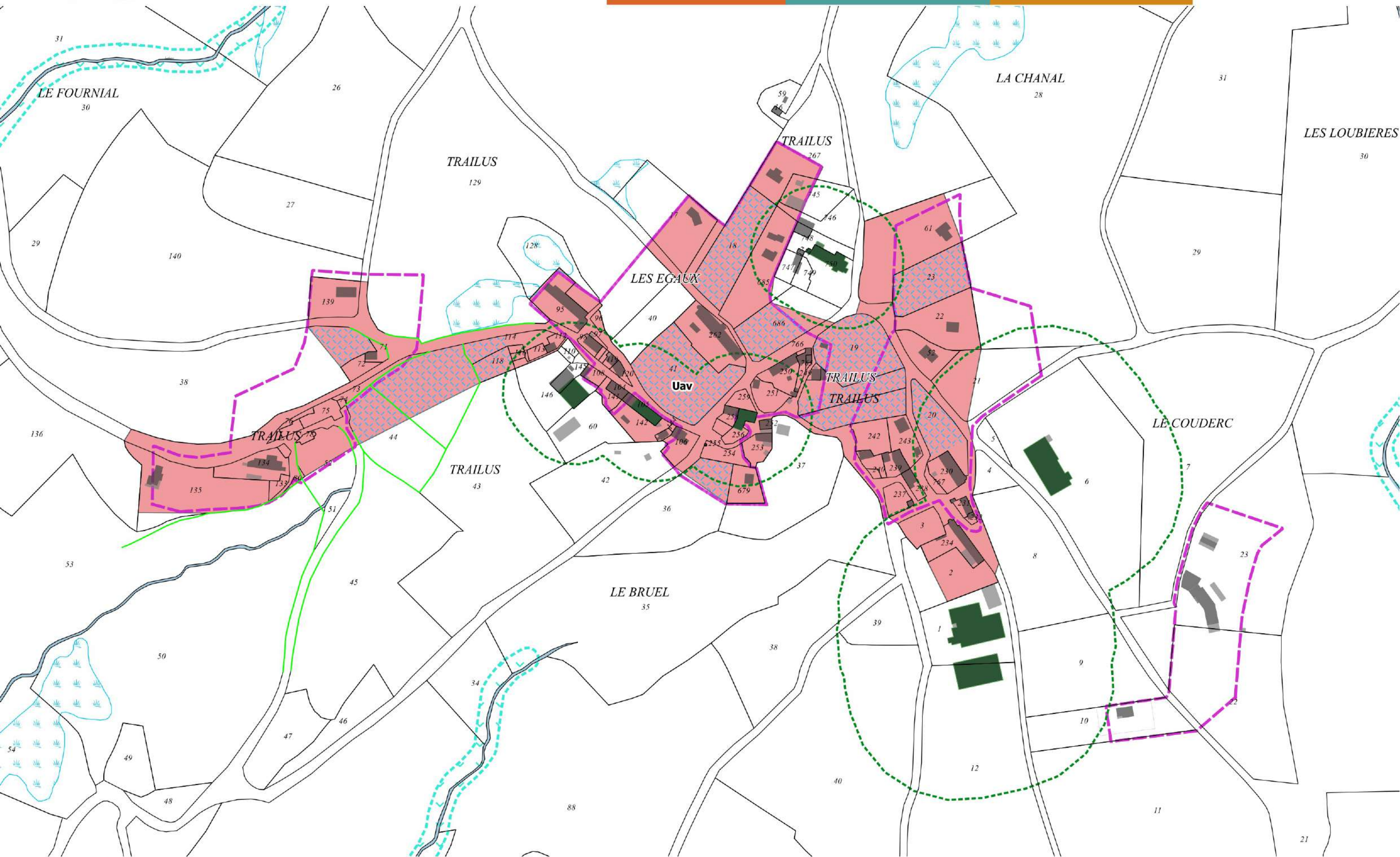


5 - Ruynes-en-Margeride - Beaulieu Haut et Beaulieu Bas



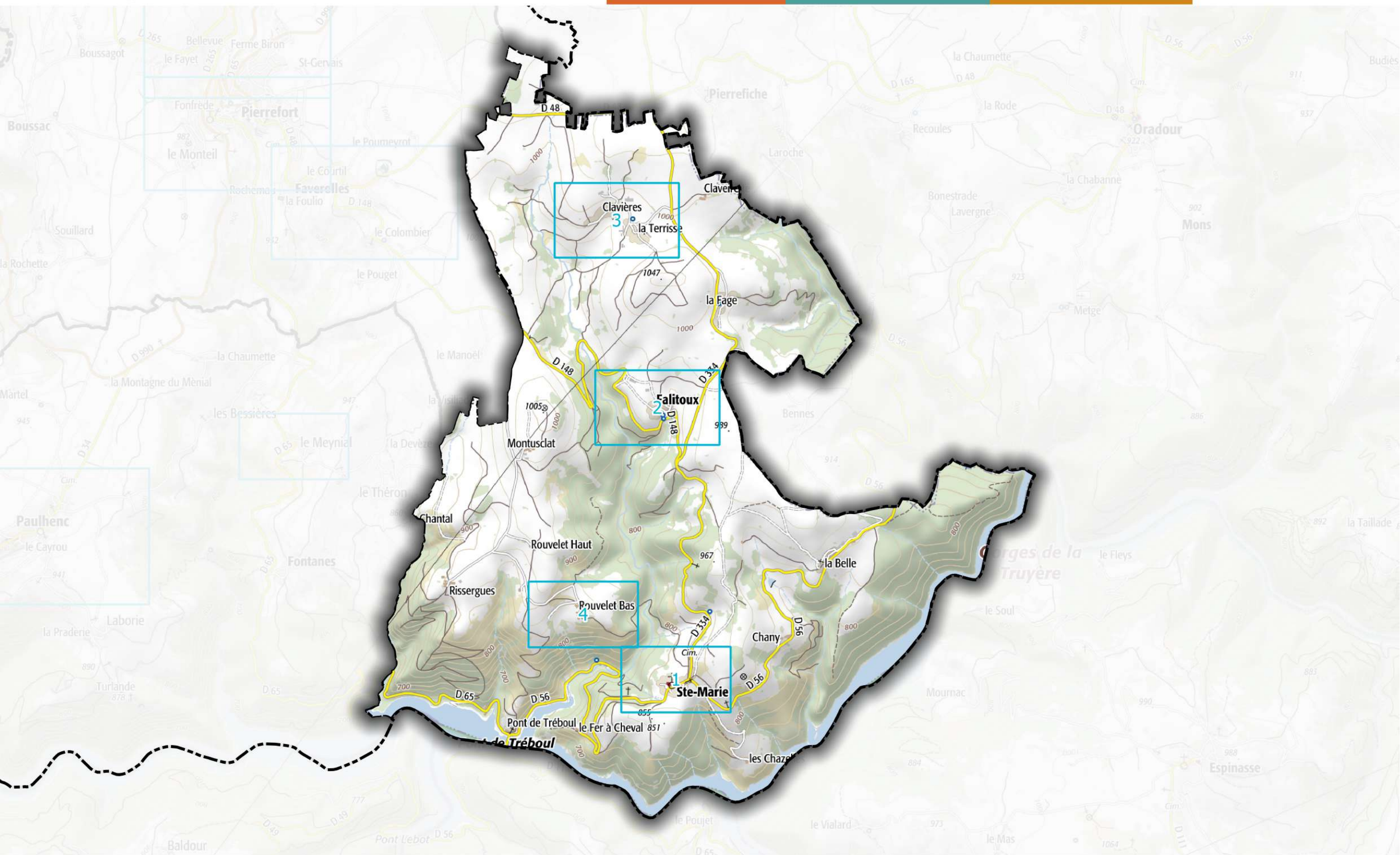


6 - Ruynes-en-Margeride - Trailus



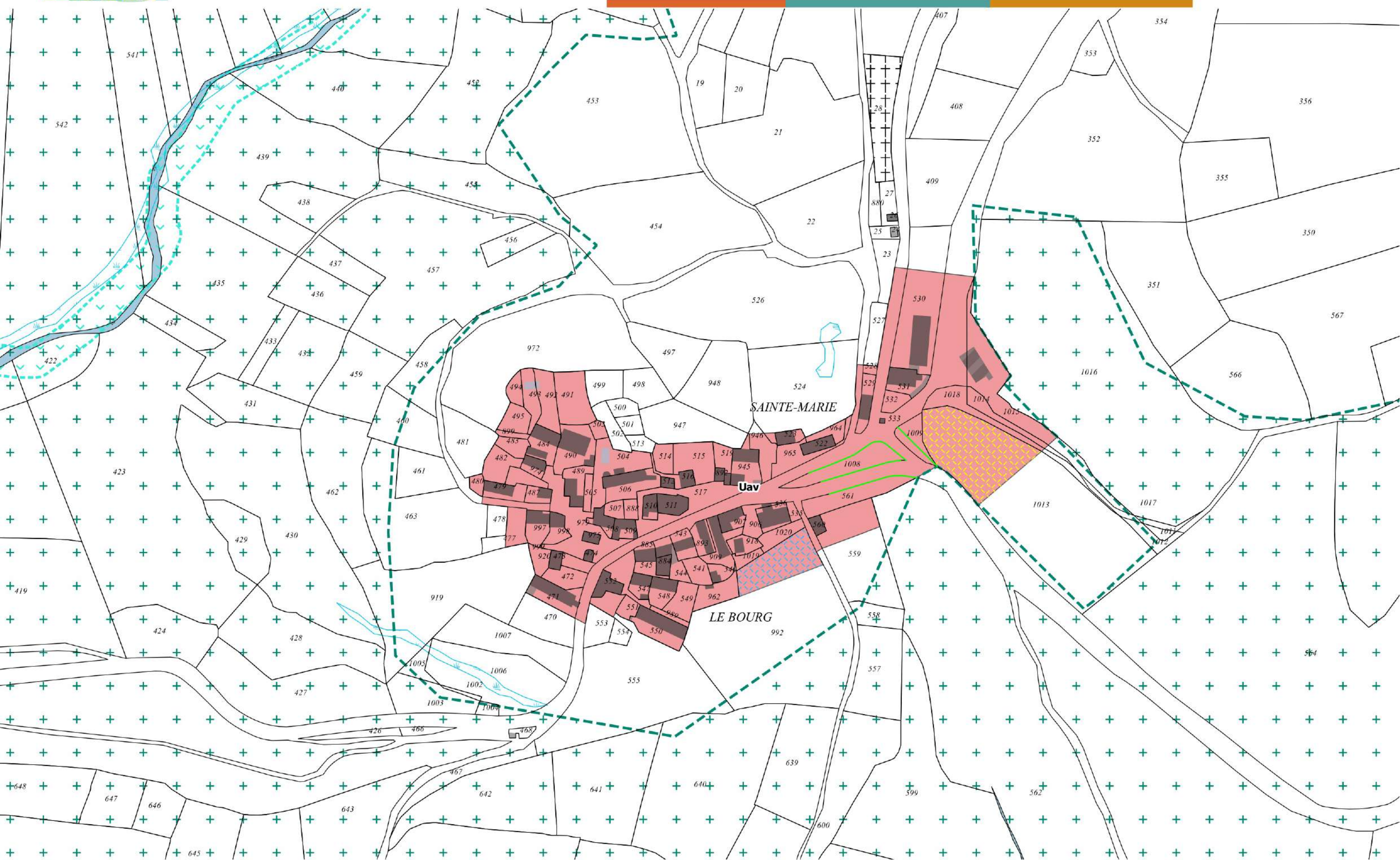


Sainte-Marie



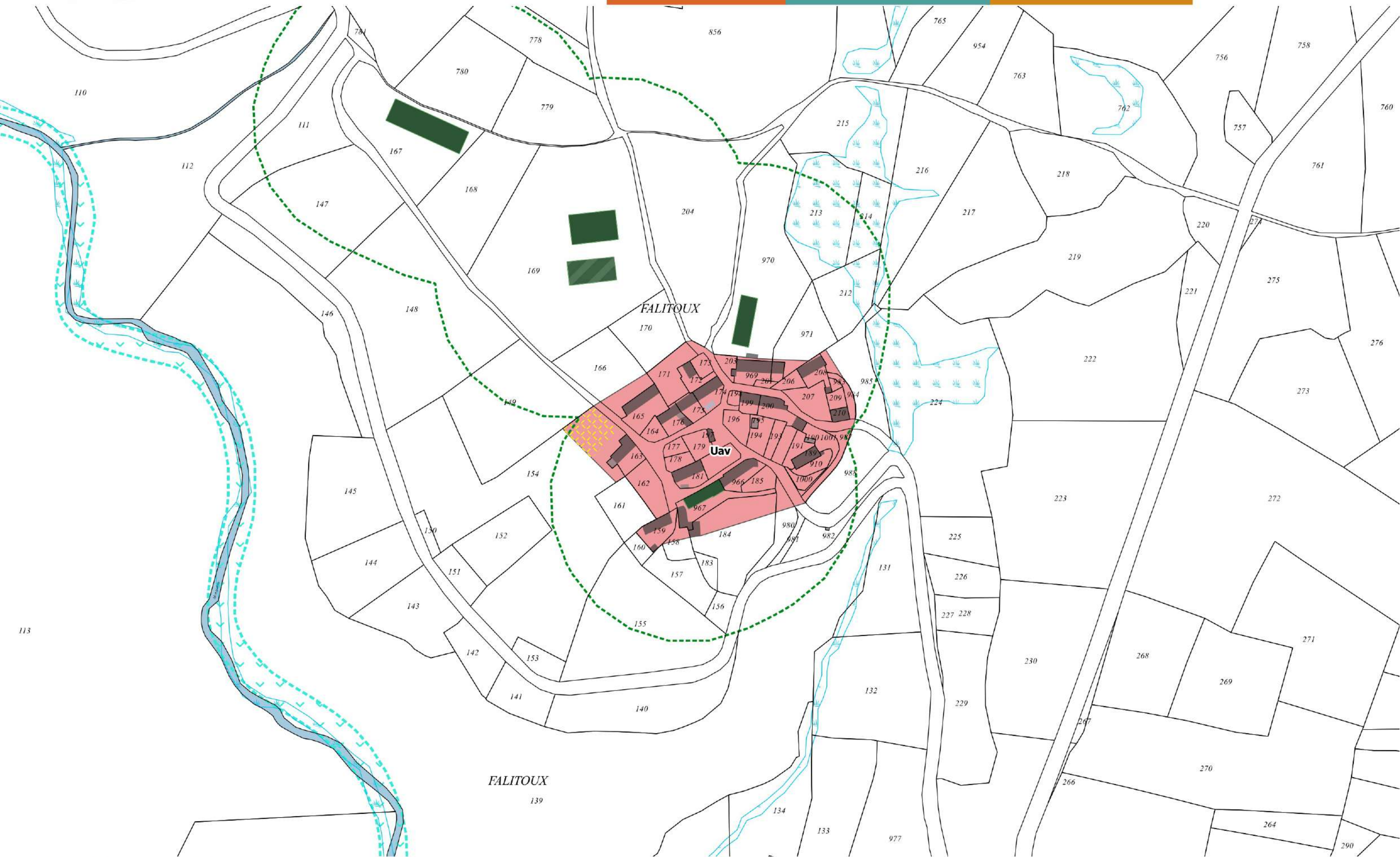


1 - Sainte-Marie - Le Bourg



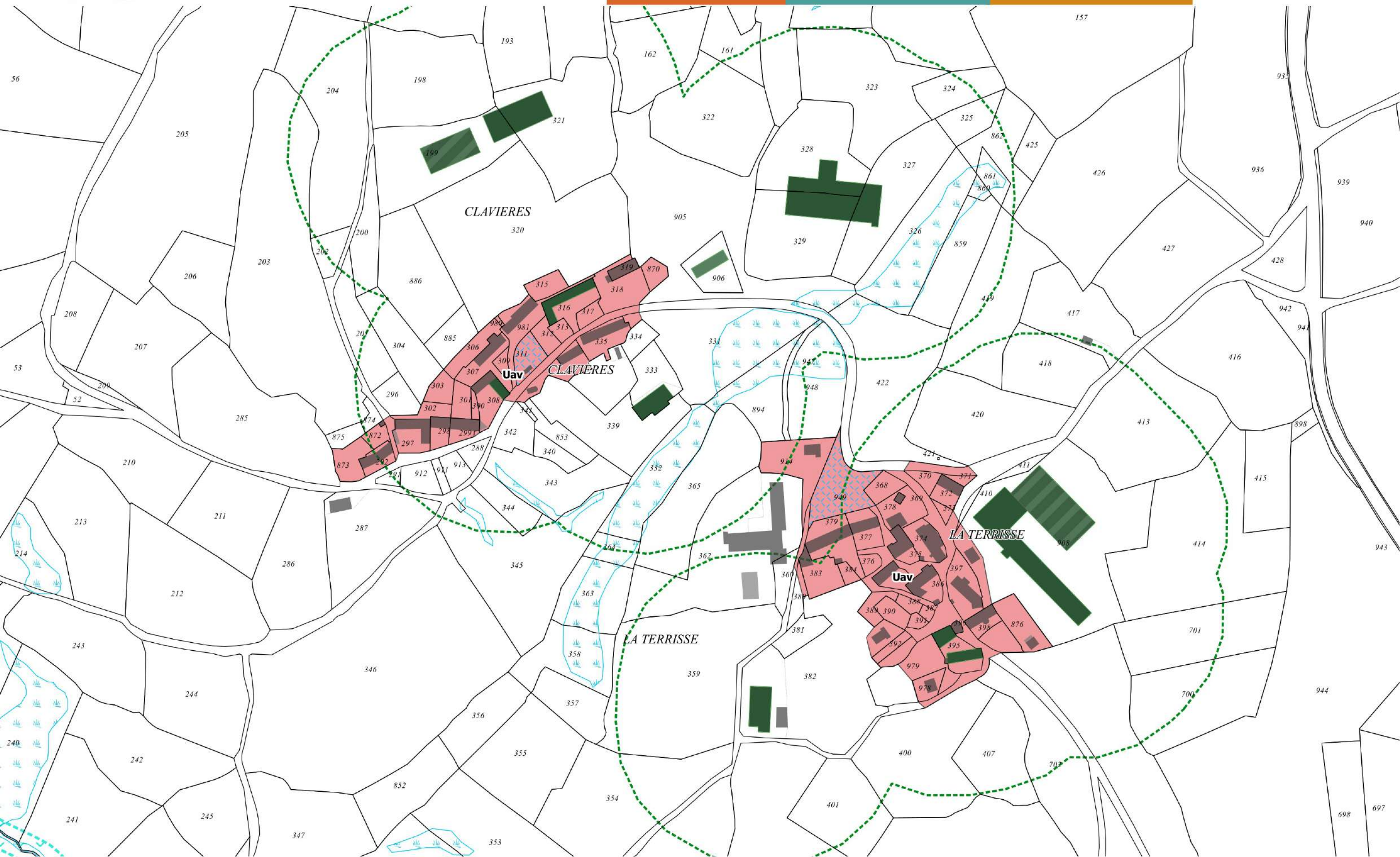


2 - Sainte-Marie - Falitoux



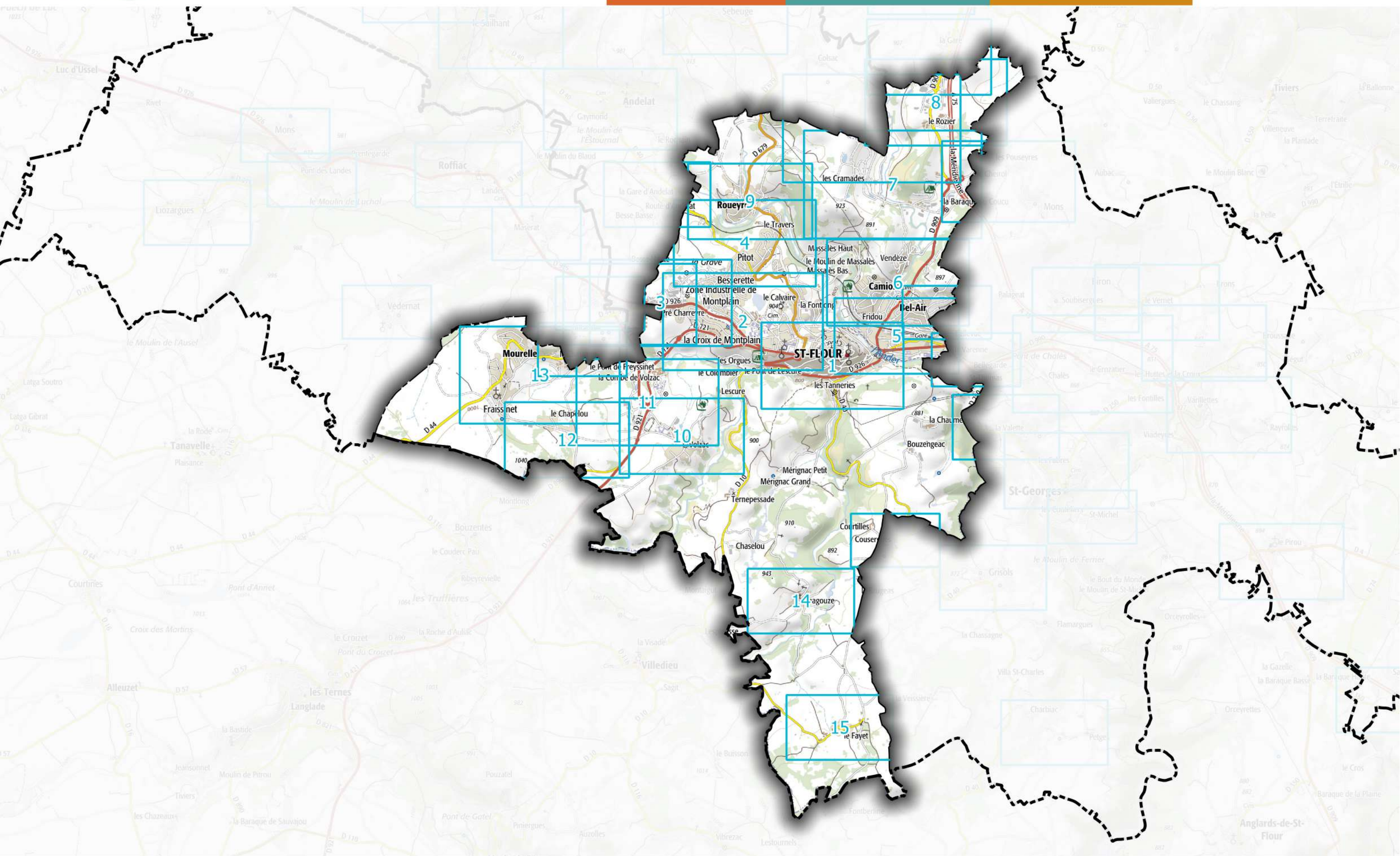


3 - Sainte-Marie - Clavières et Terrisse



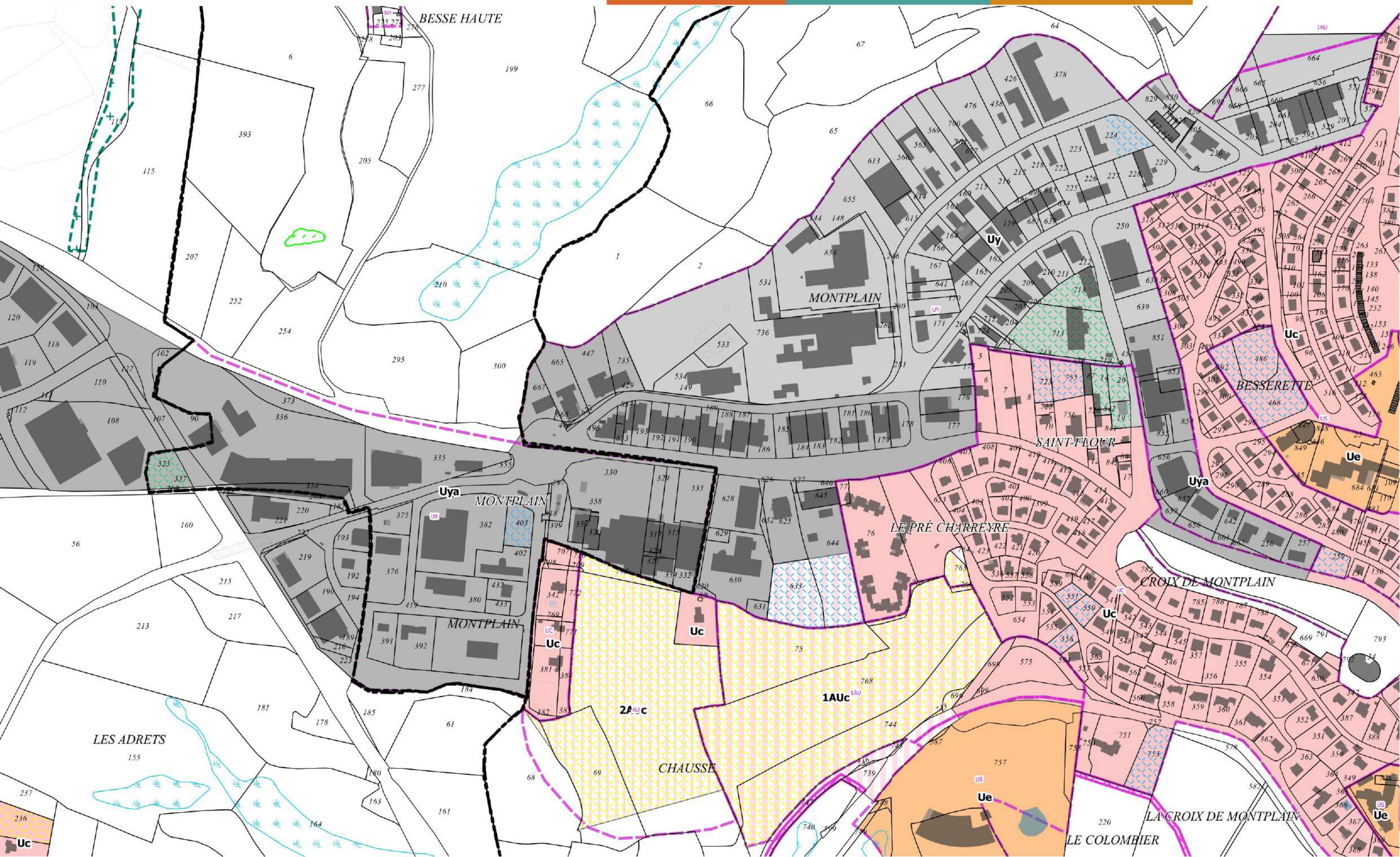


Saint-Flour

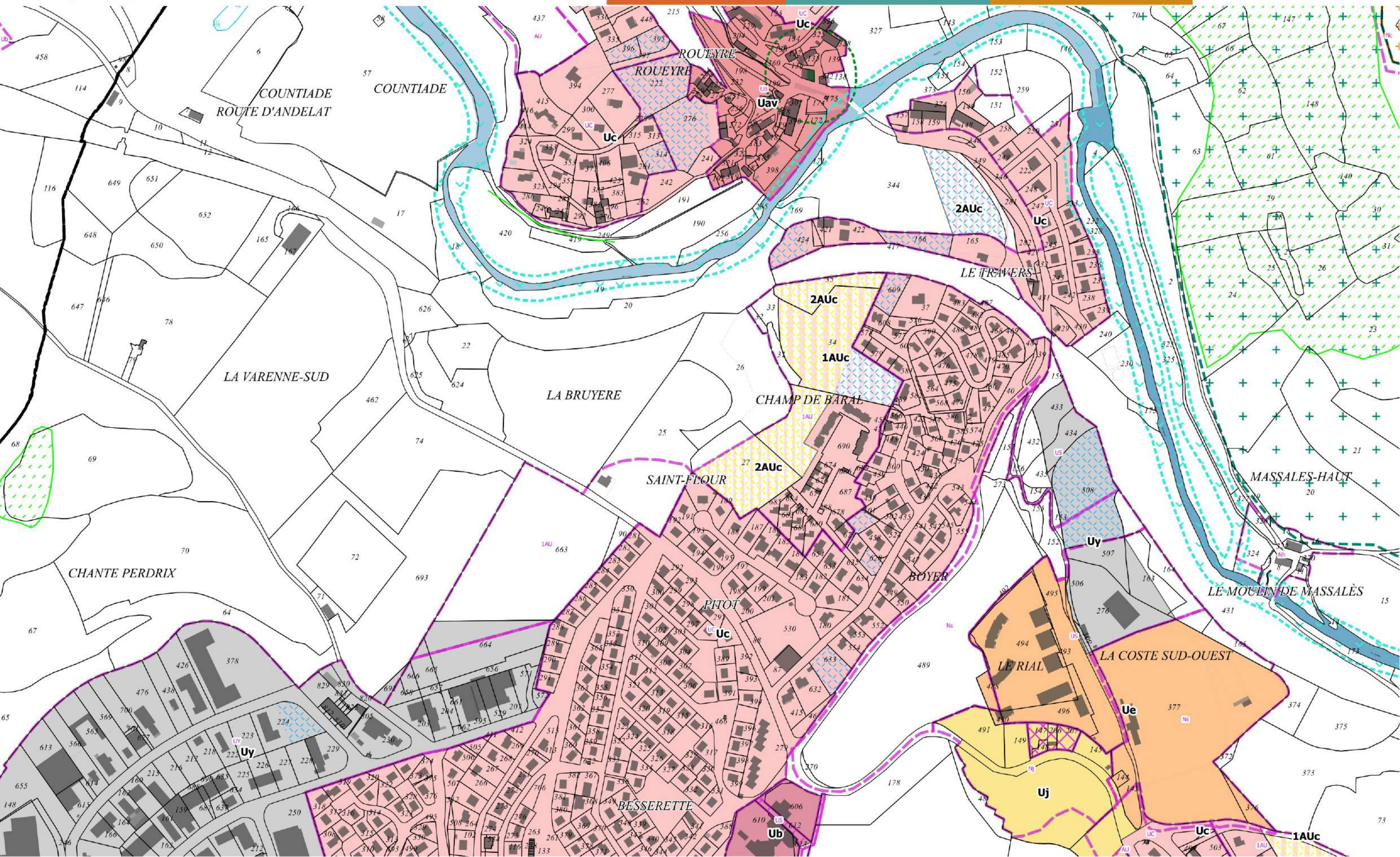




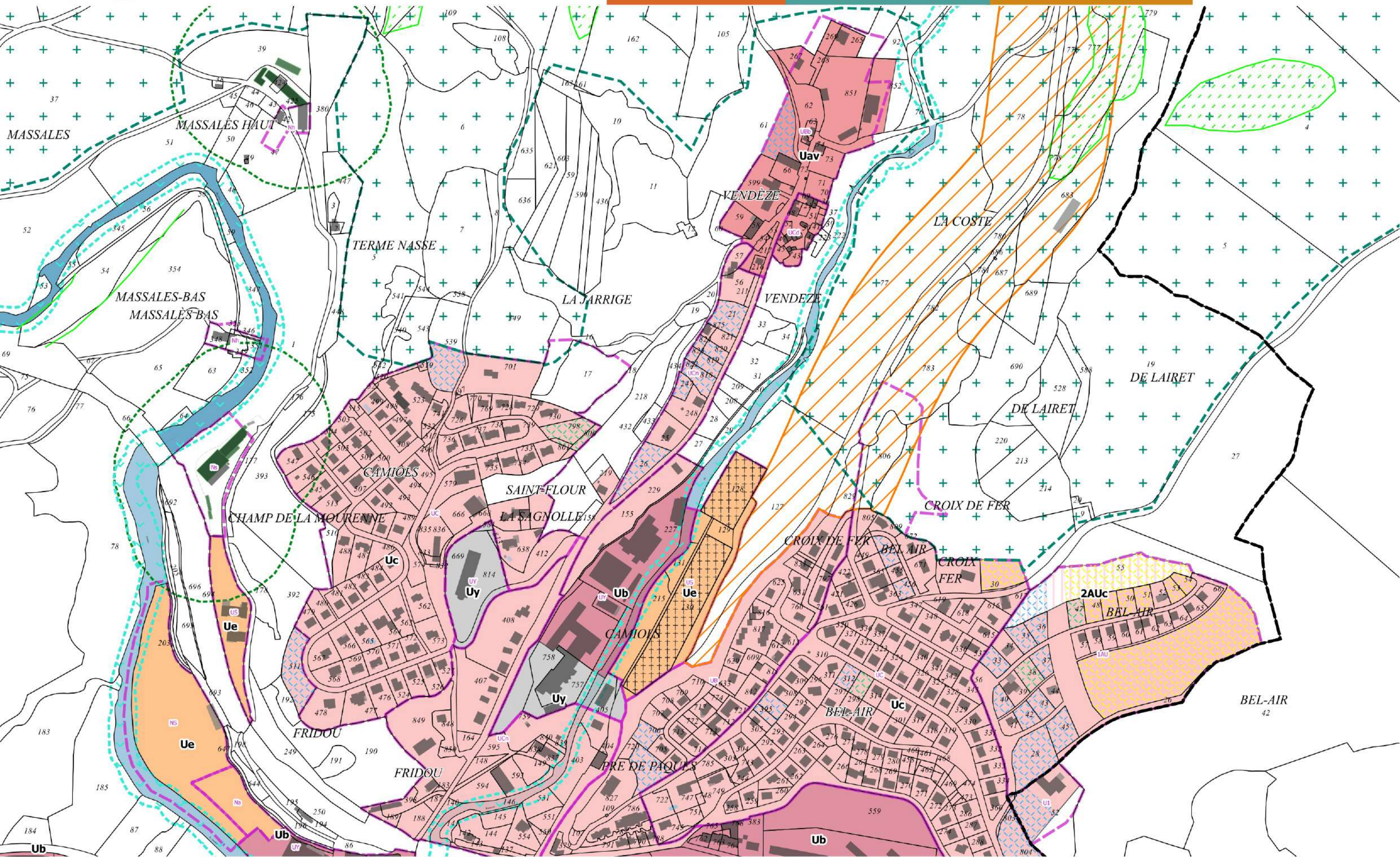
3 - Saint-Flour - ZA de Montplain



4 - Saint-Flour - Pitot et le Travers

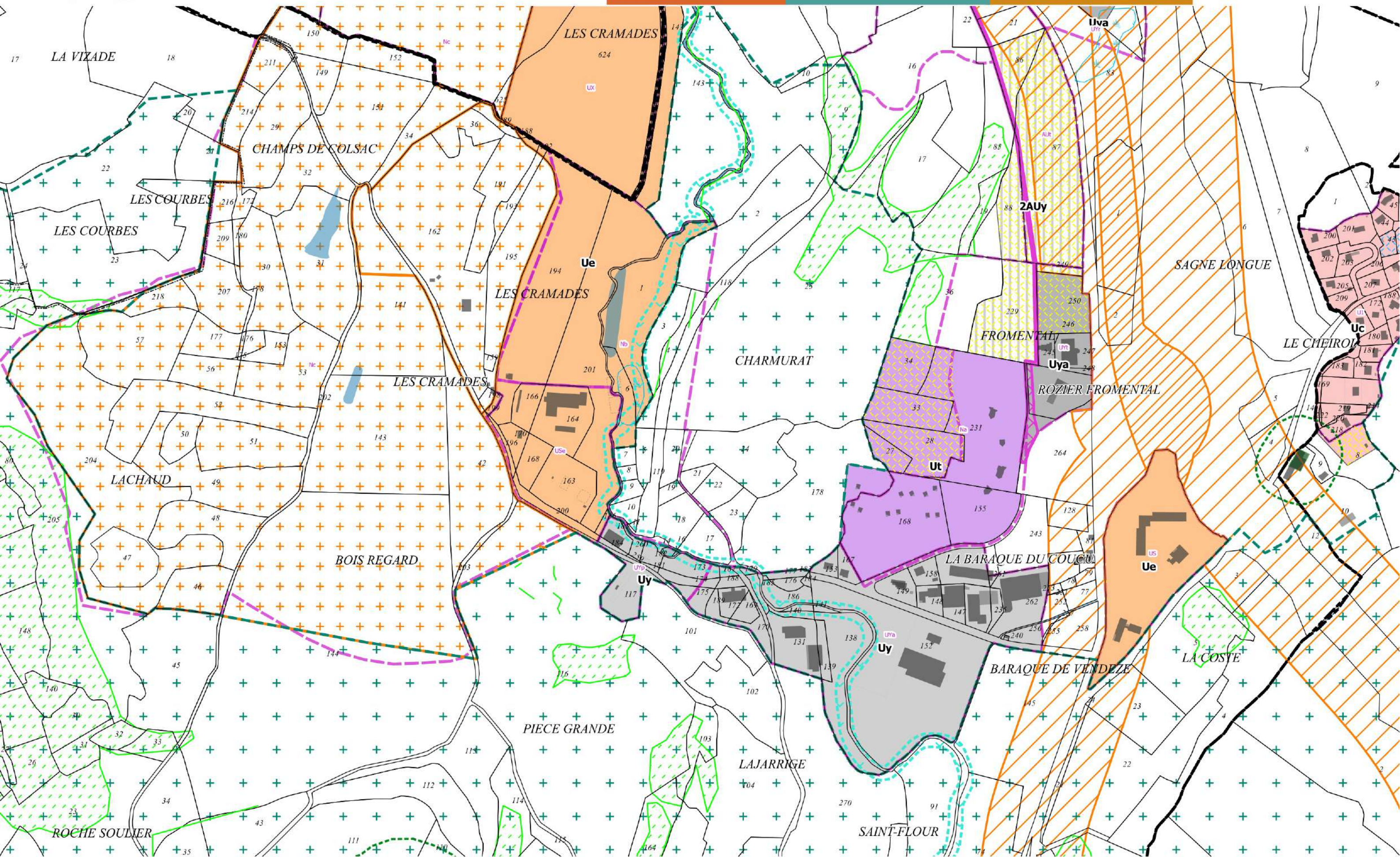


6 - Saint-Flour - Bel-Air, Camiols et Vendèze

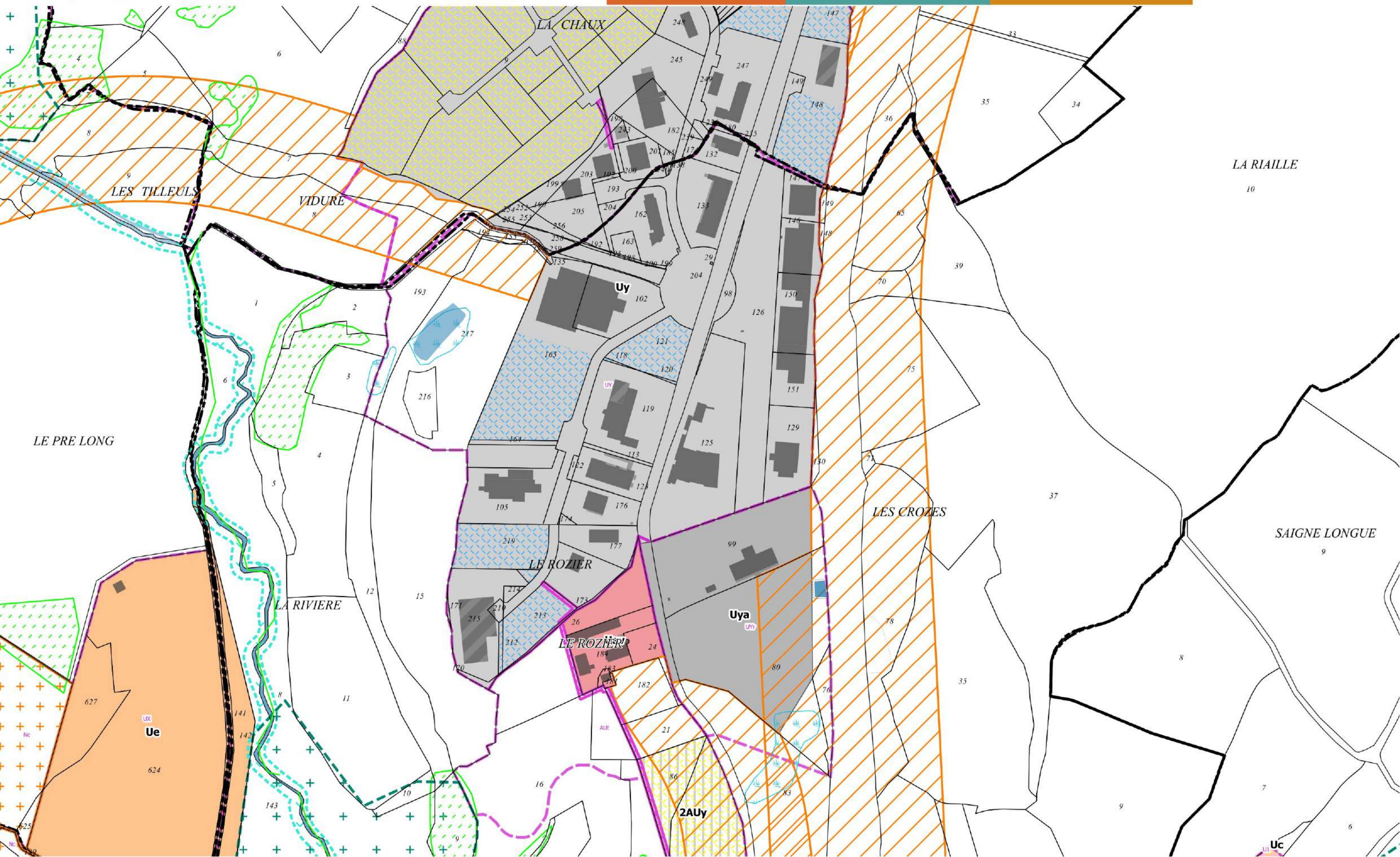




7 - Saint-Flour - ZA Florizane et les Cramades



8 - Saint-Flour - ZAE du Rozier-Coren



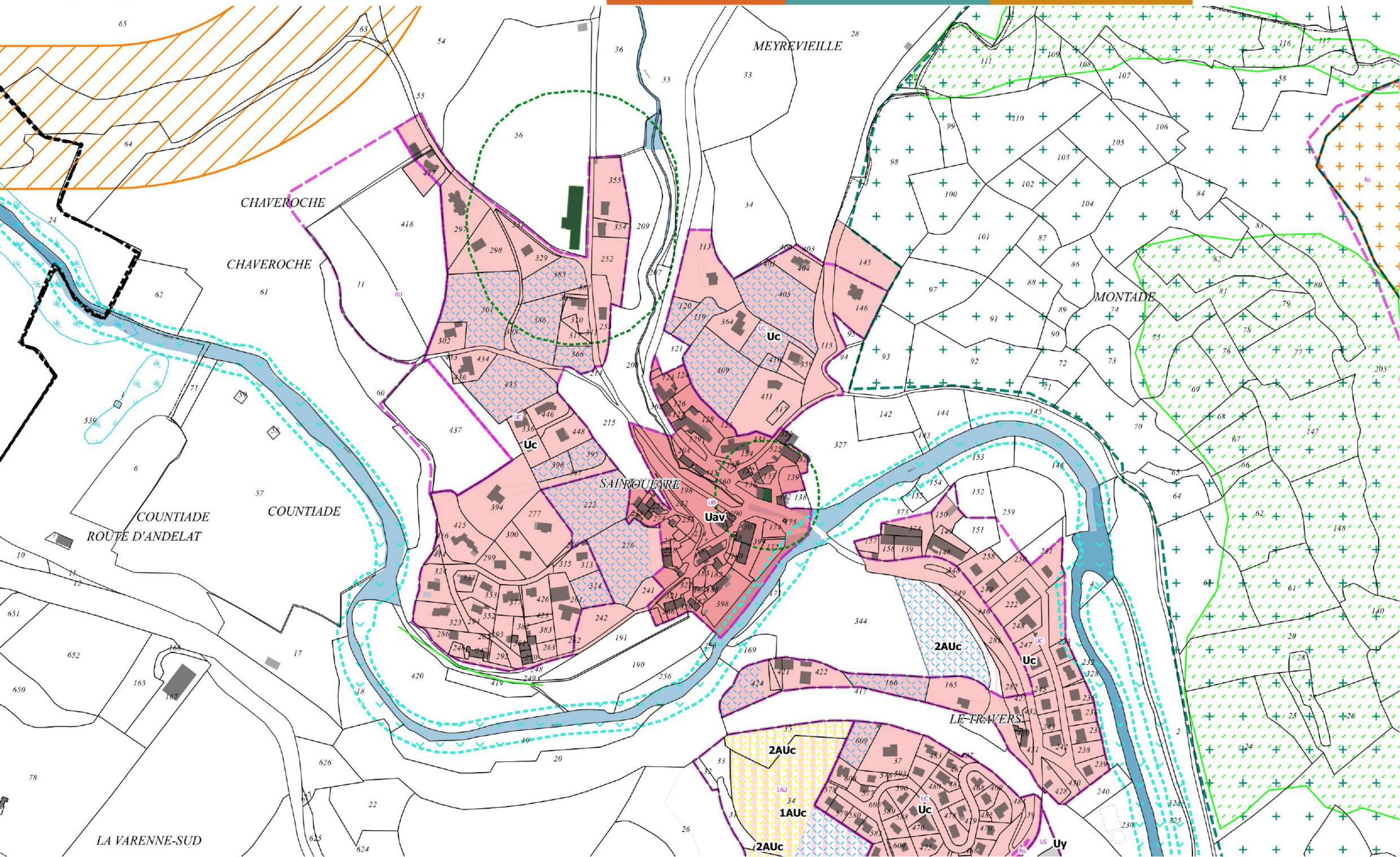
LE PRE LONG

LA RIAILLE
10

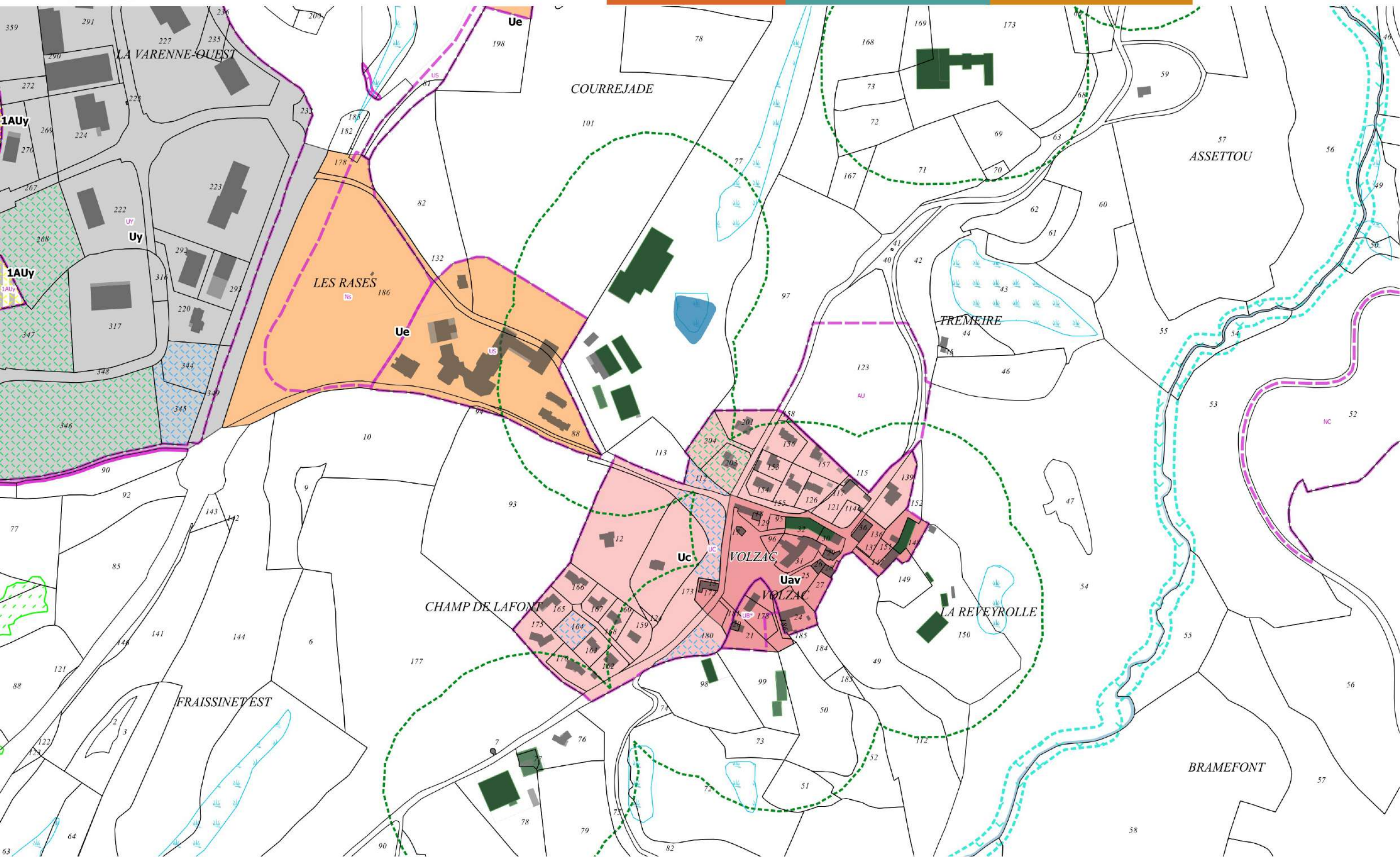
SAIGNE LONGUE
9



9 - Saint-Flour - Roueyre

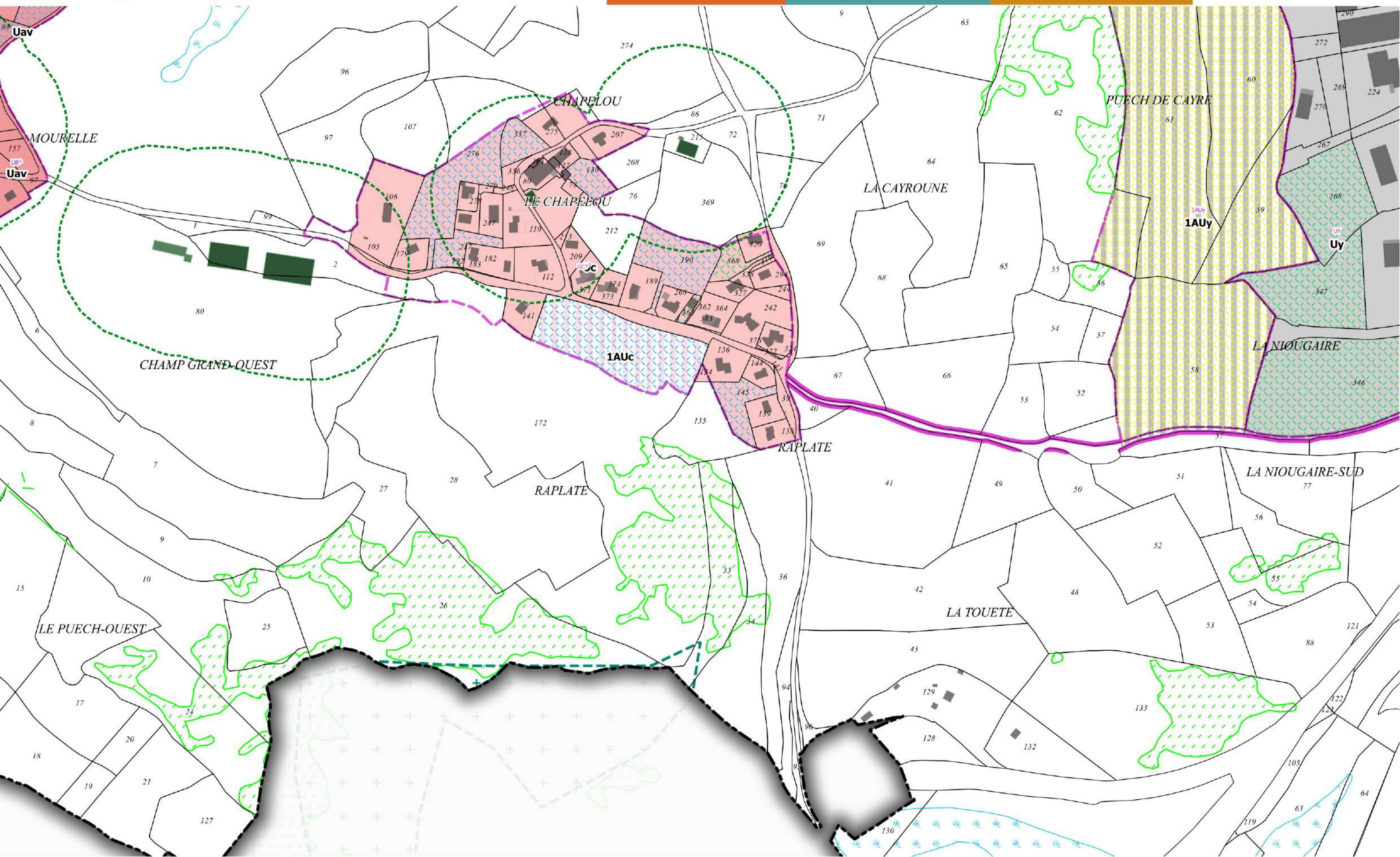


10 - Saint-Flour - Volzac



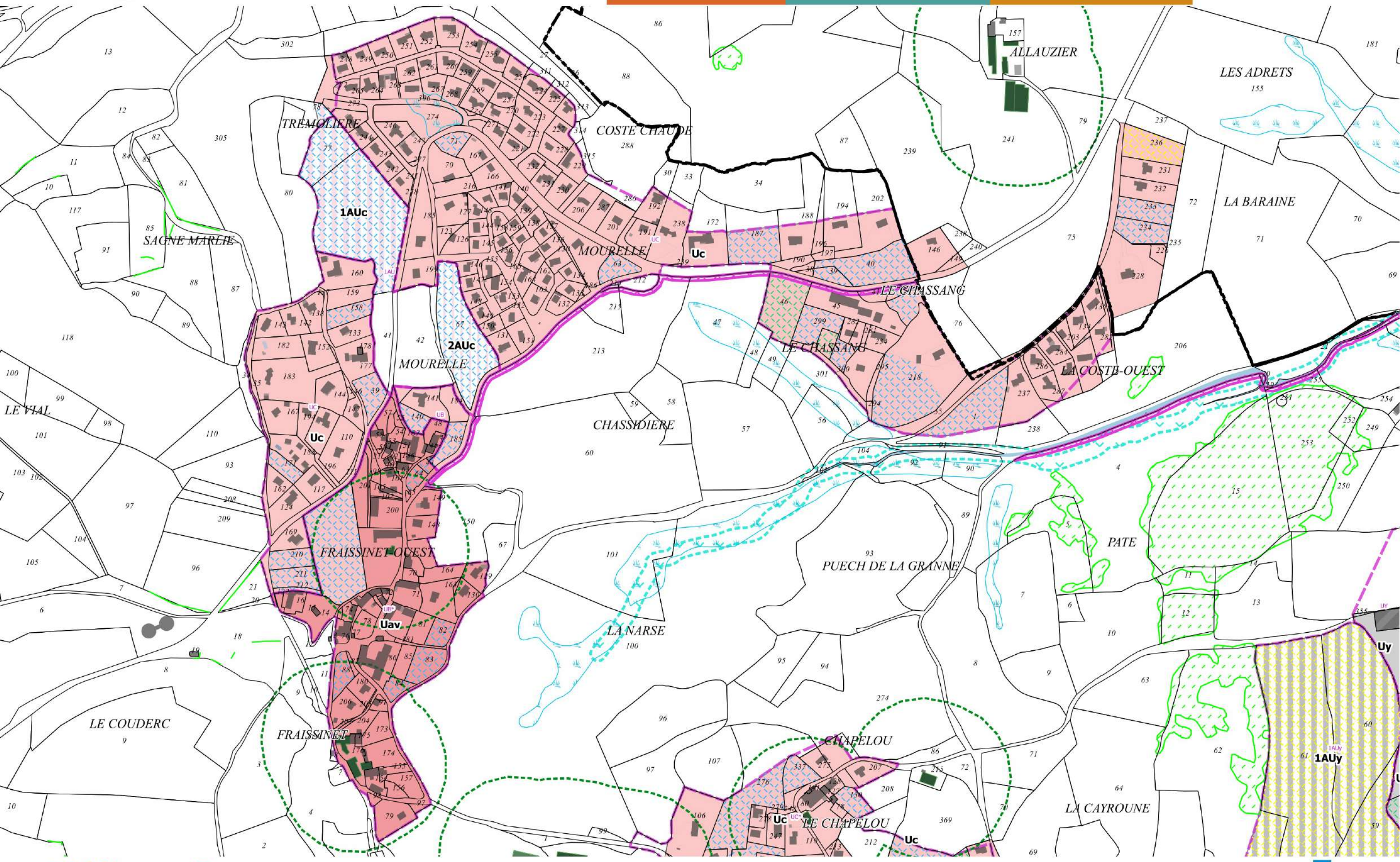


12 - Saint-Flour - Le Chapelou et Raplate



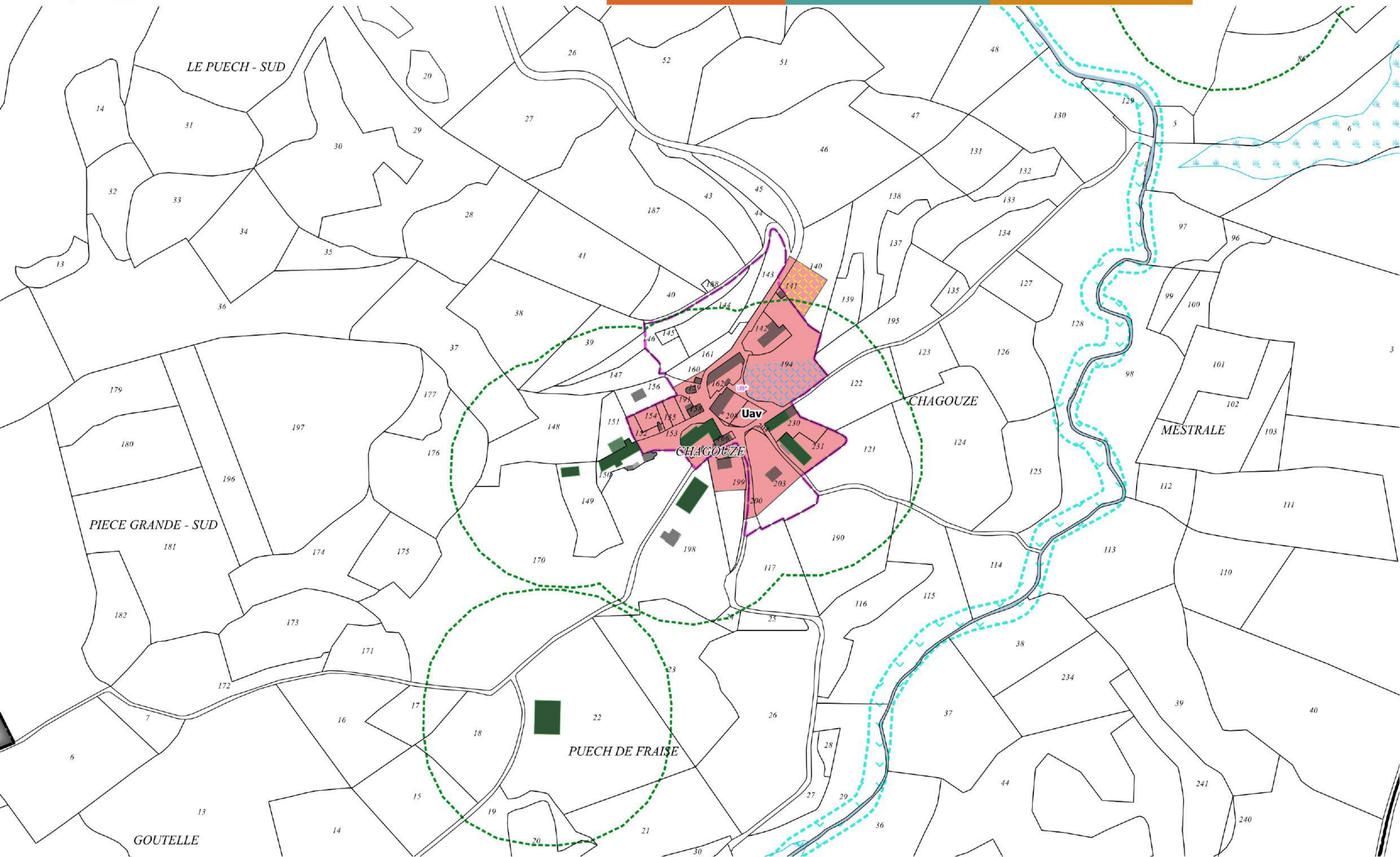


13 - Saint-Flour - Mourelle, Fraissinet et le Chassang



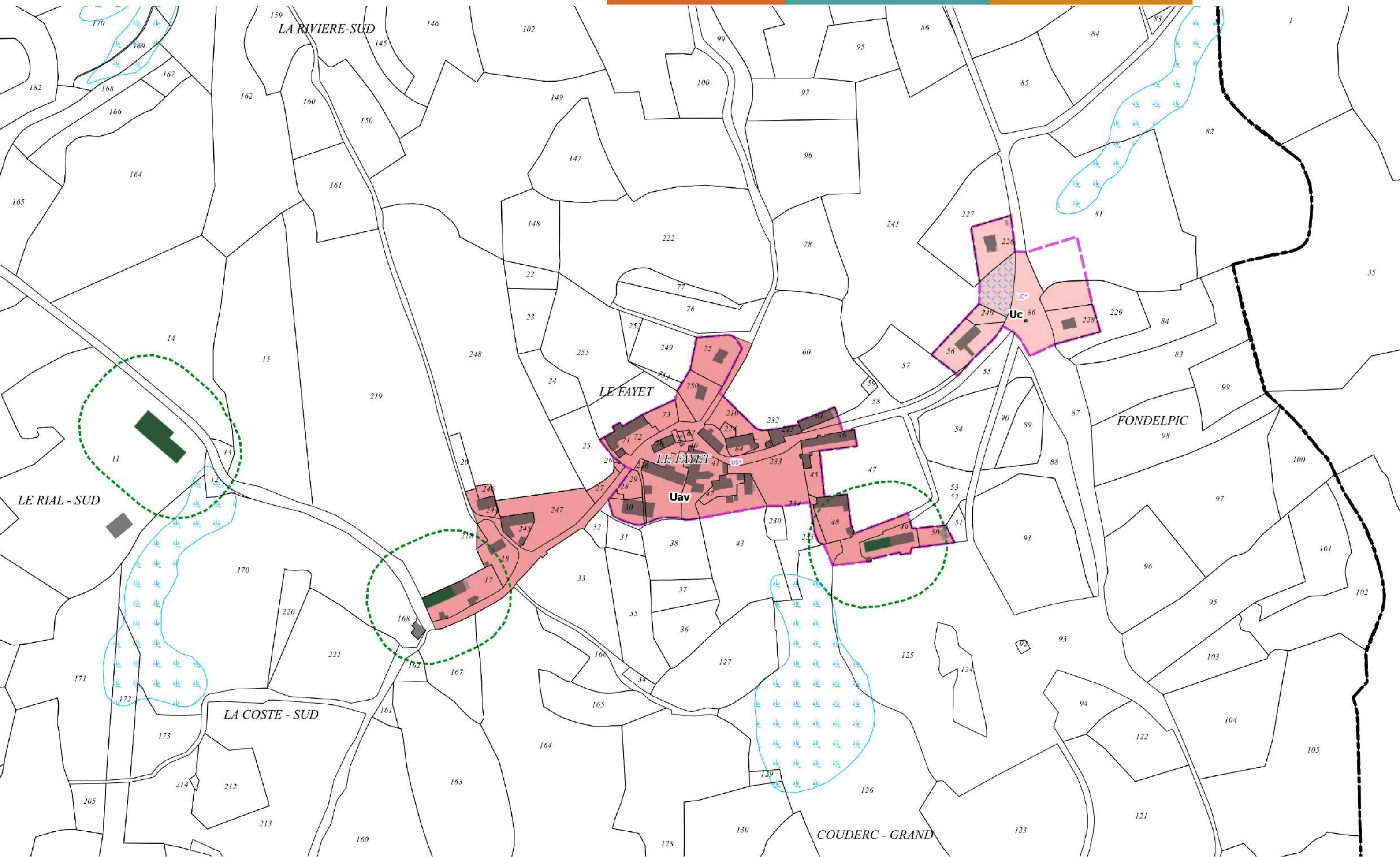


14 - Saint-Flour - Chagouze



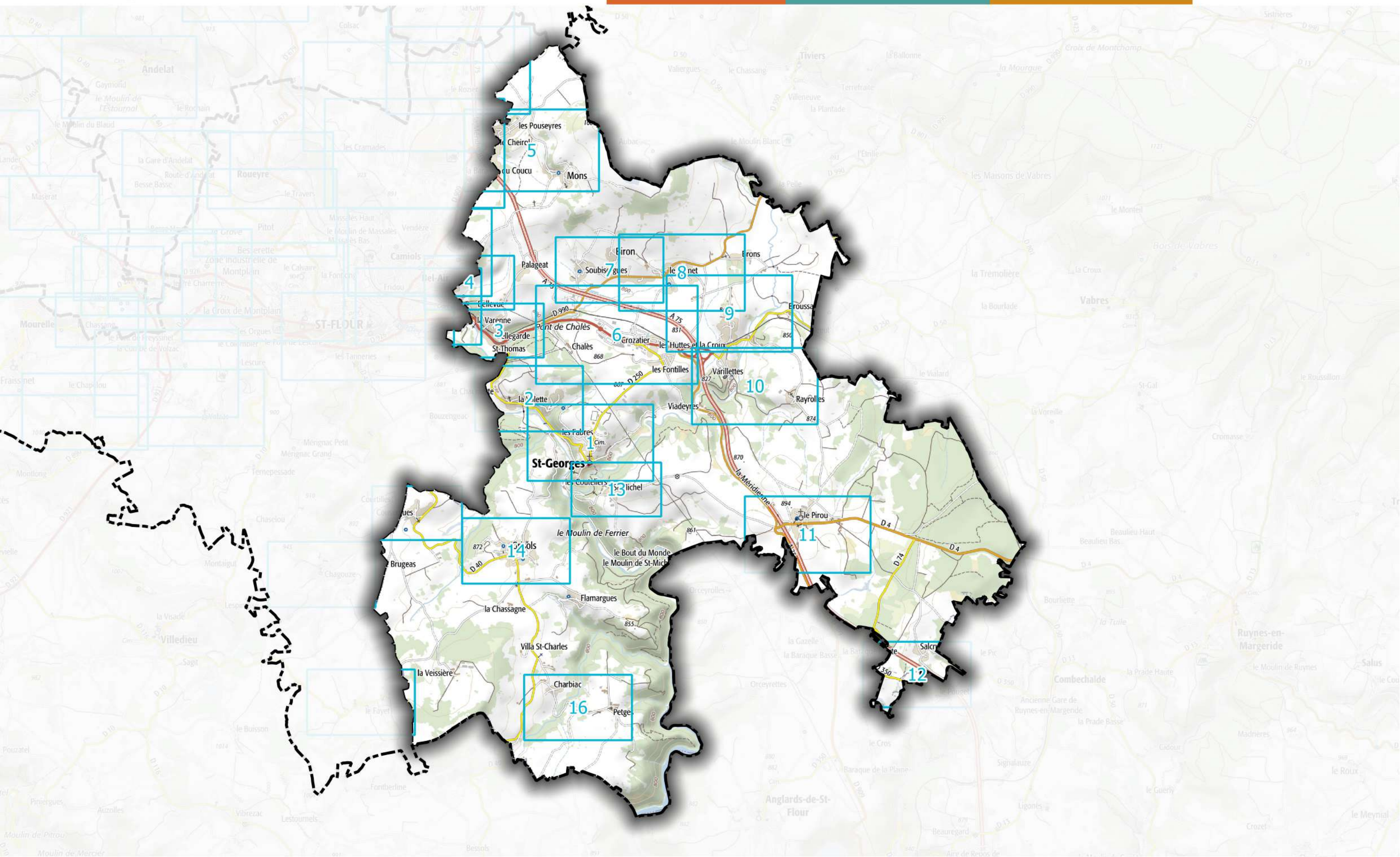


15 - Saint-Flour - Le Fayet



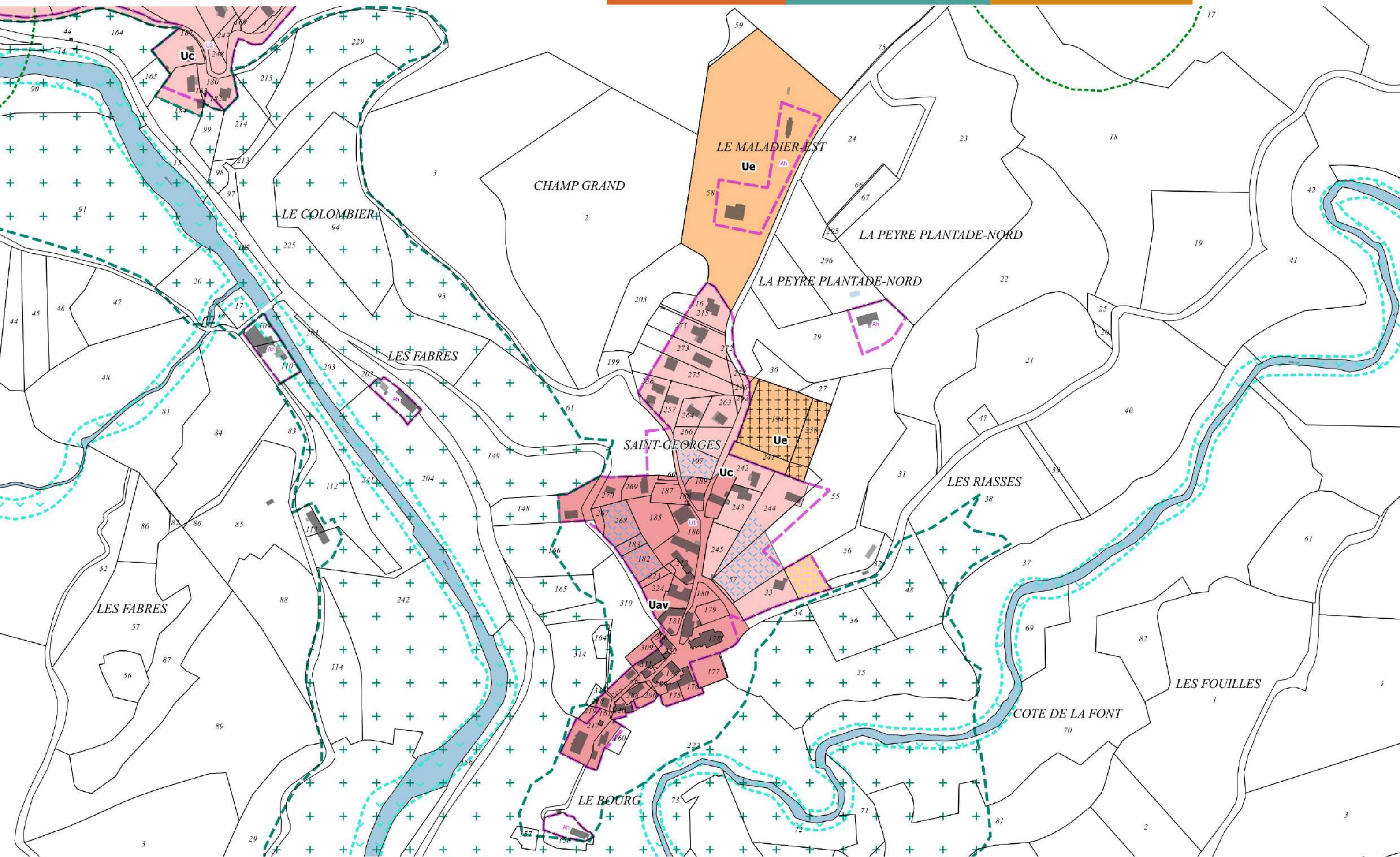


Saint-Georges



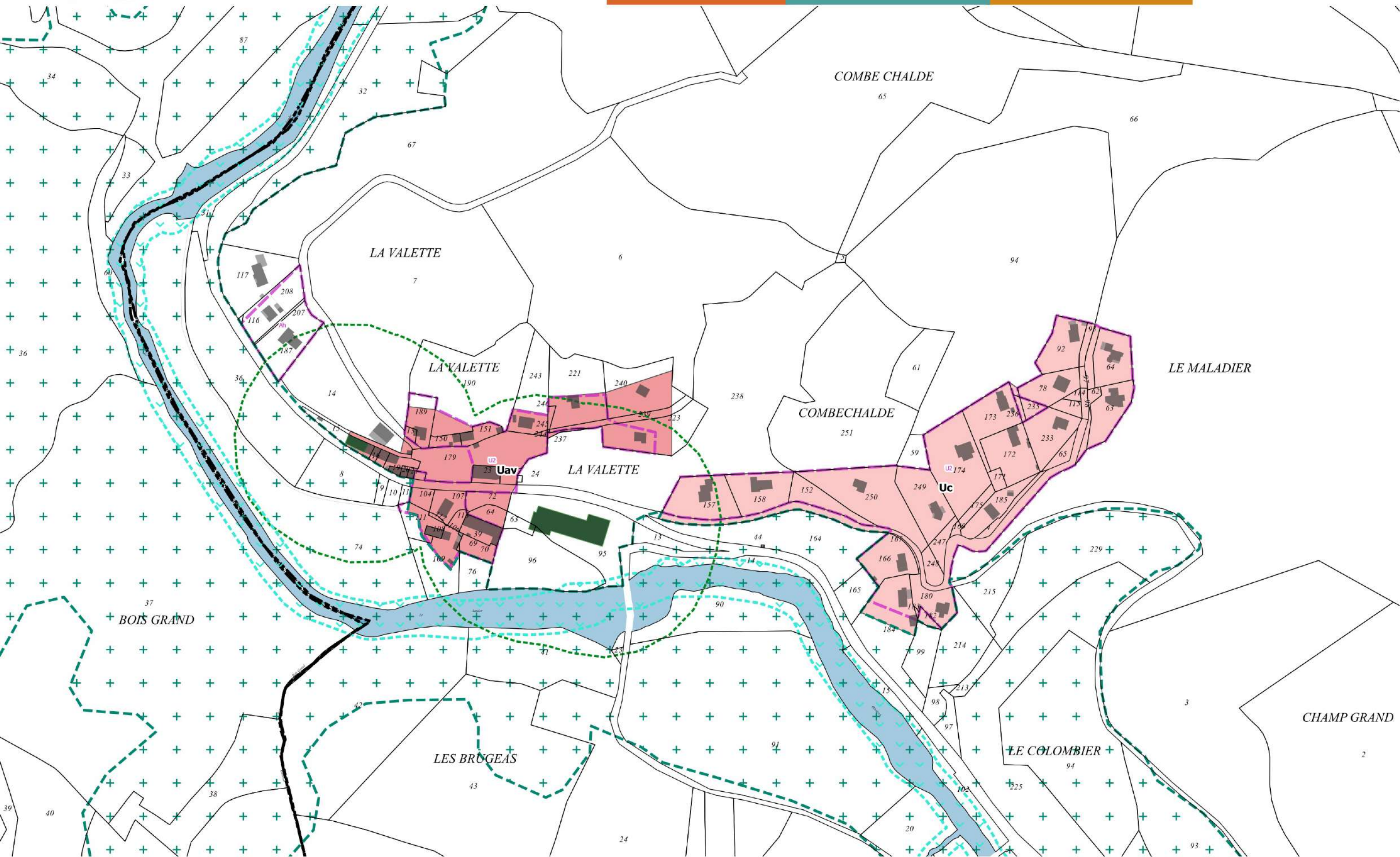


1 - Saint-Georges - Le bourg



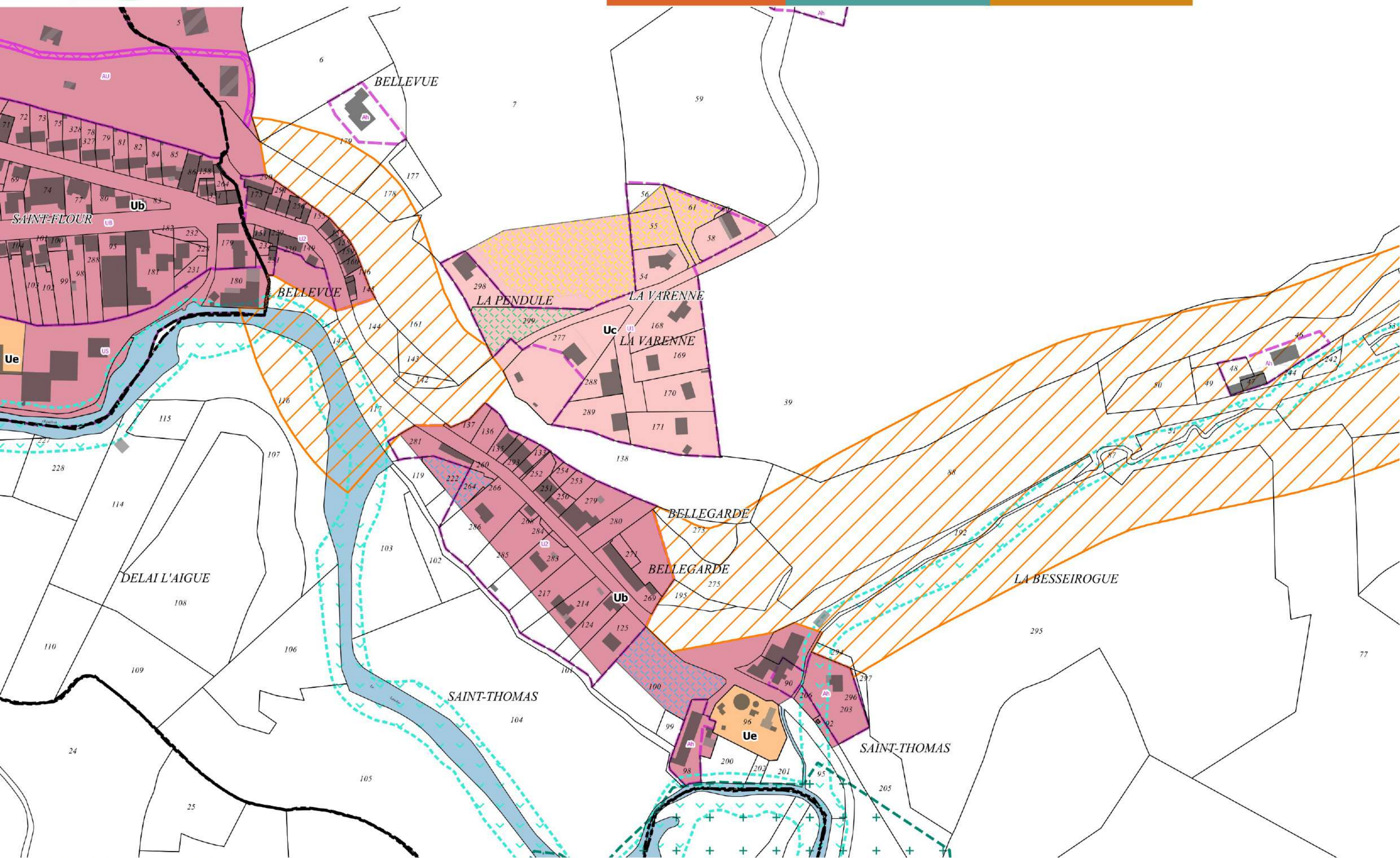


2 - Saint-Georges - La Valette et le Maladier

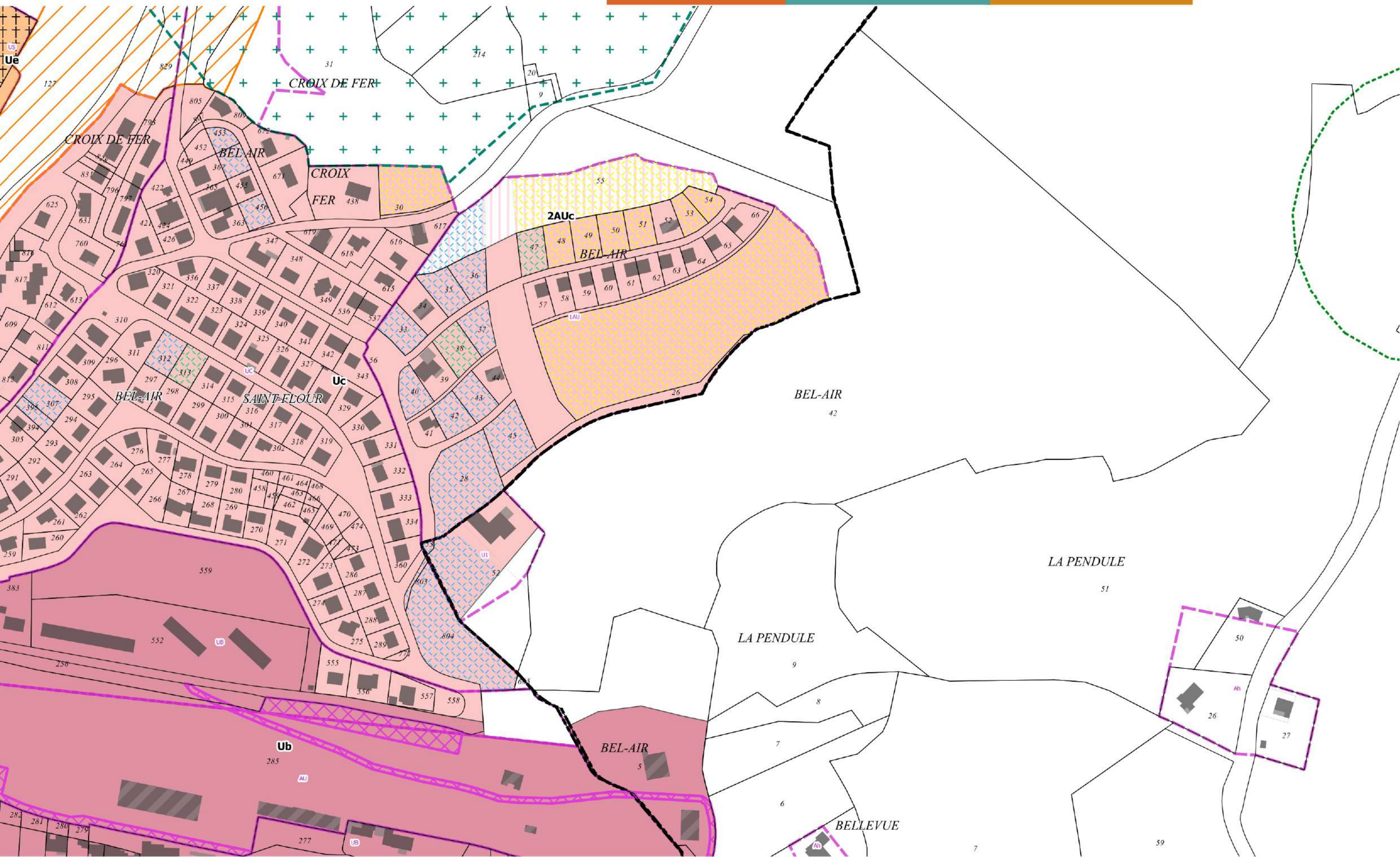




3 - Saint-Georges - La Varenne, Bellegarde et Saint-Thomas

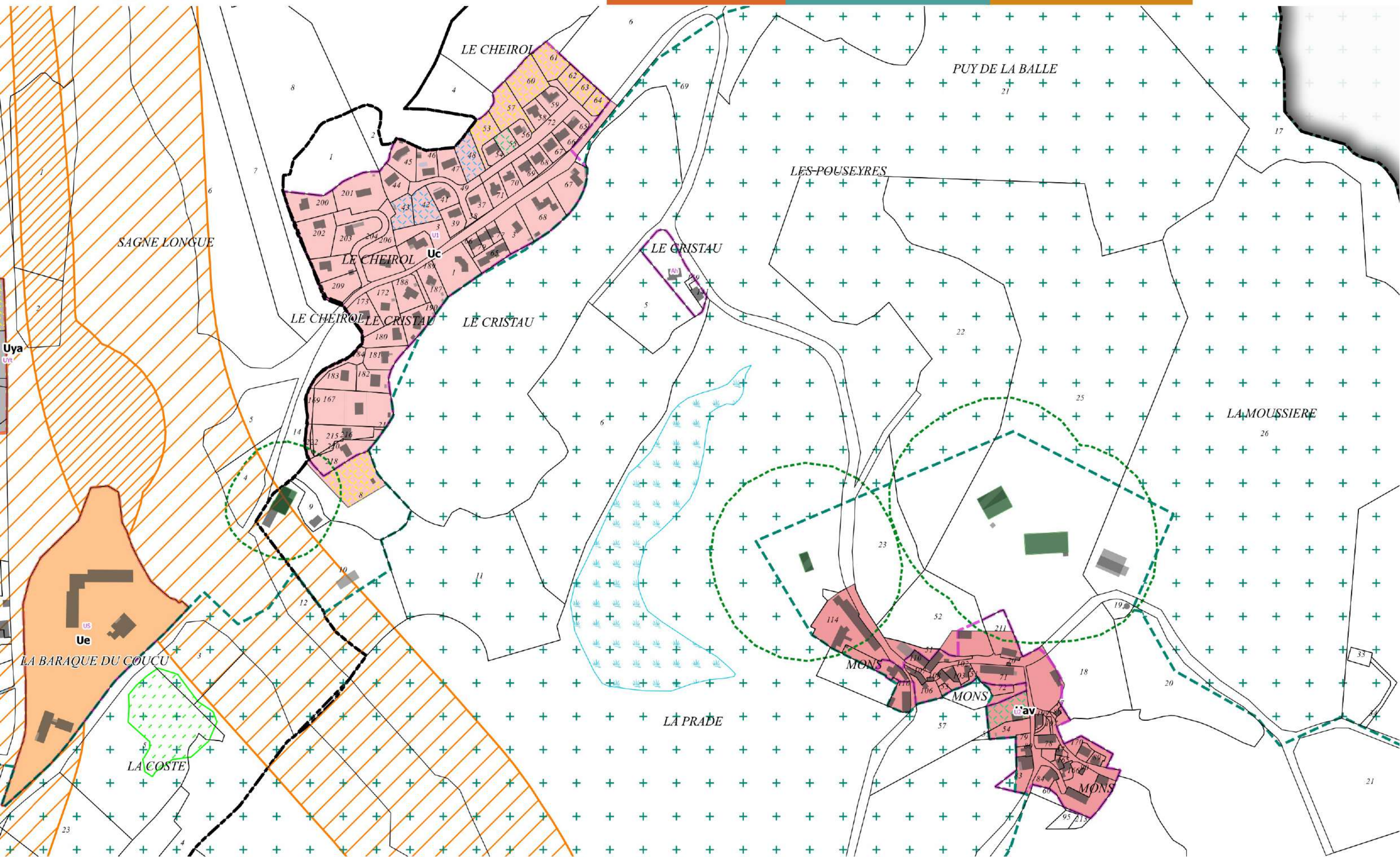


4 - Saint-Georges - Bel-Air



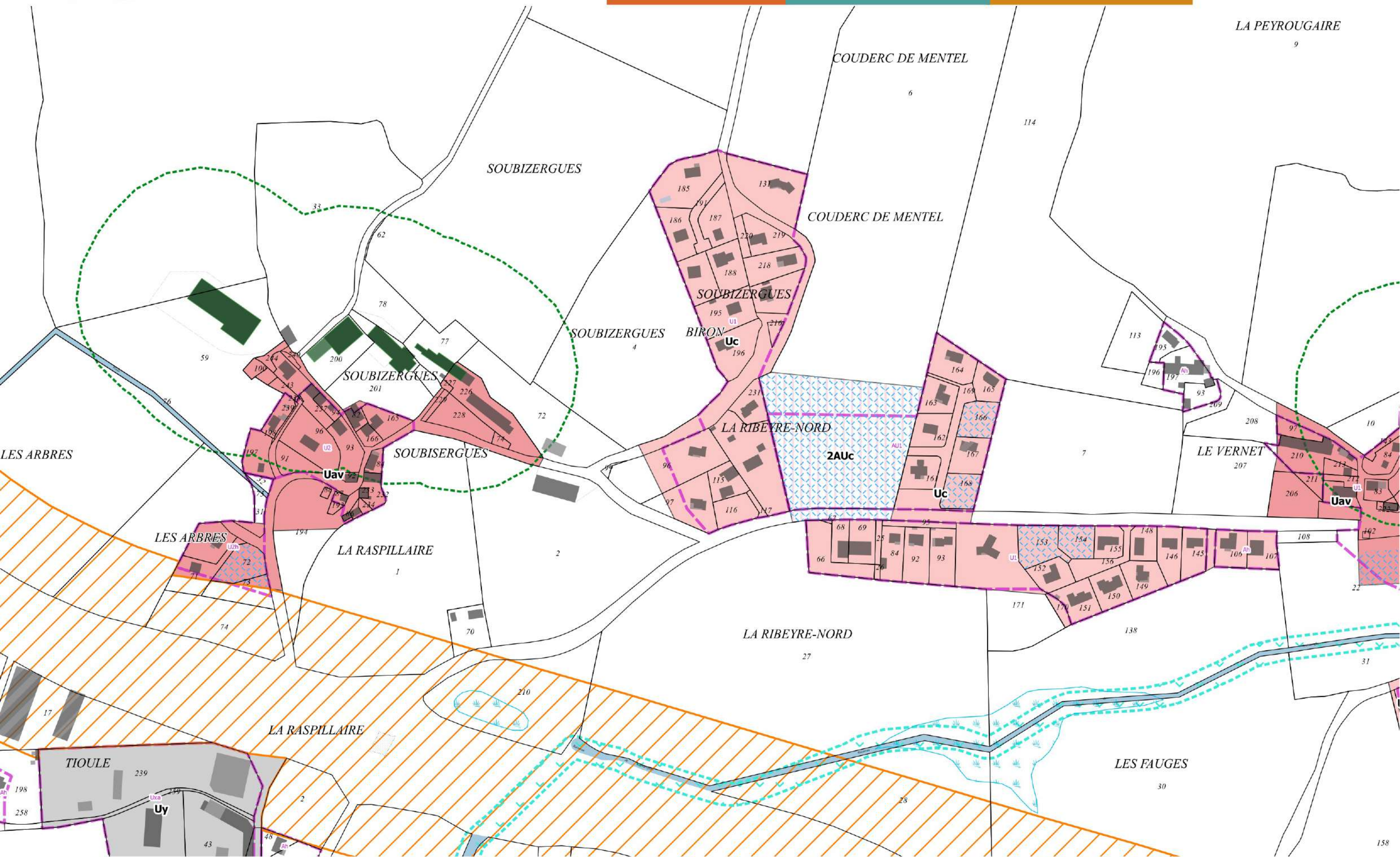


5 - Saint-Georges - Le Cheirol et Mons



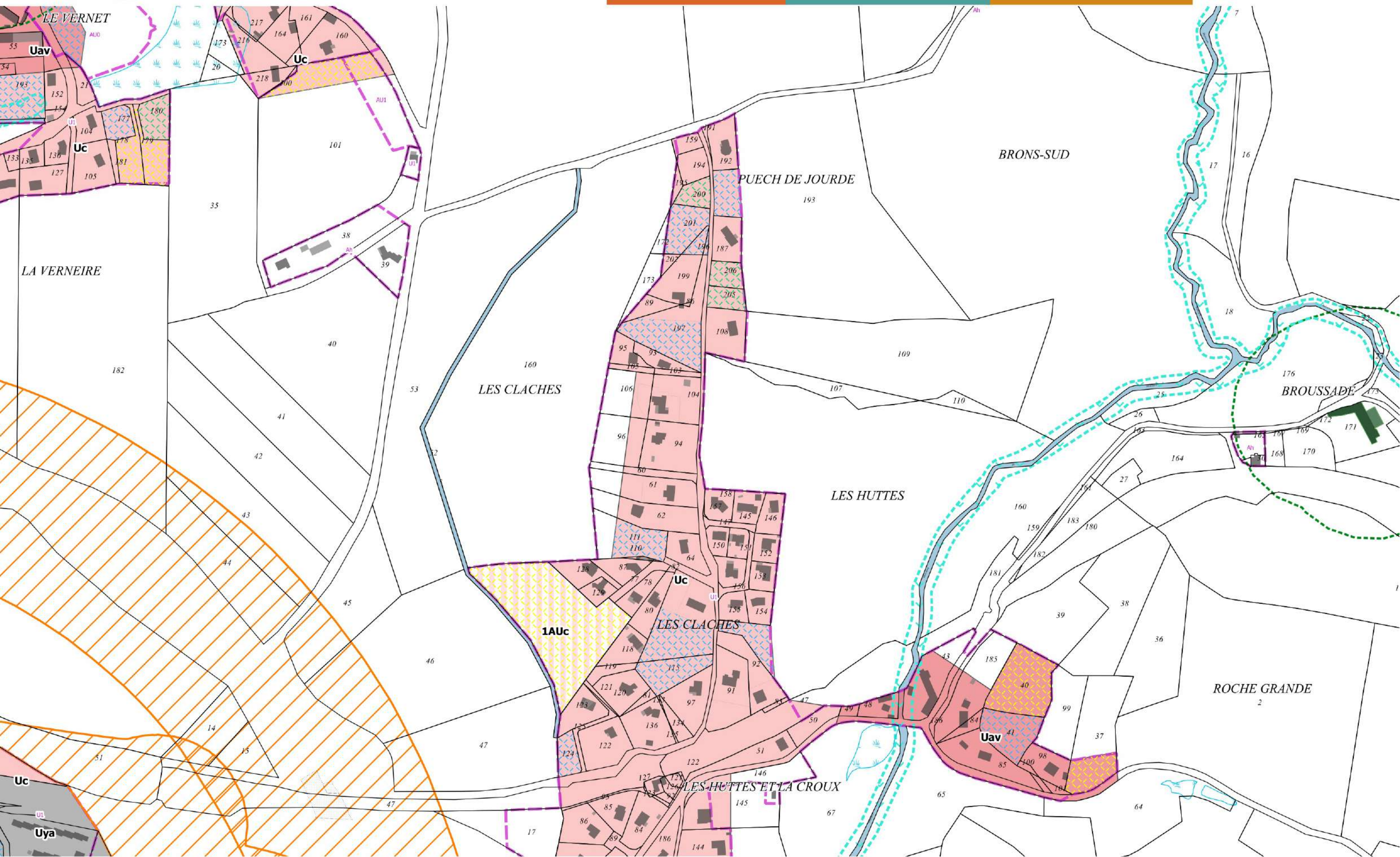


7 - Saint-Georges - Les Arbres, Soubisergues et Biron



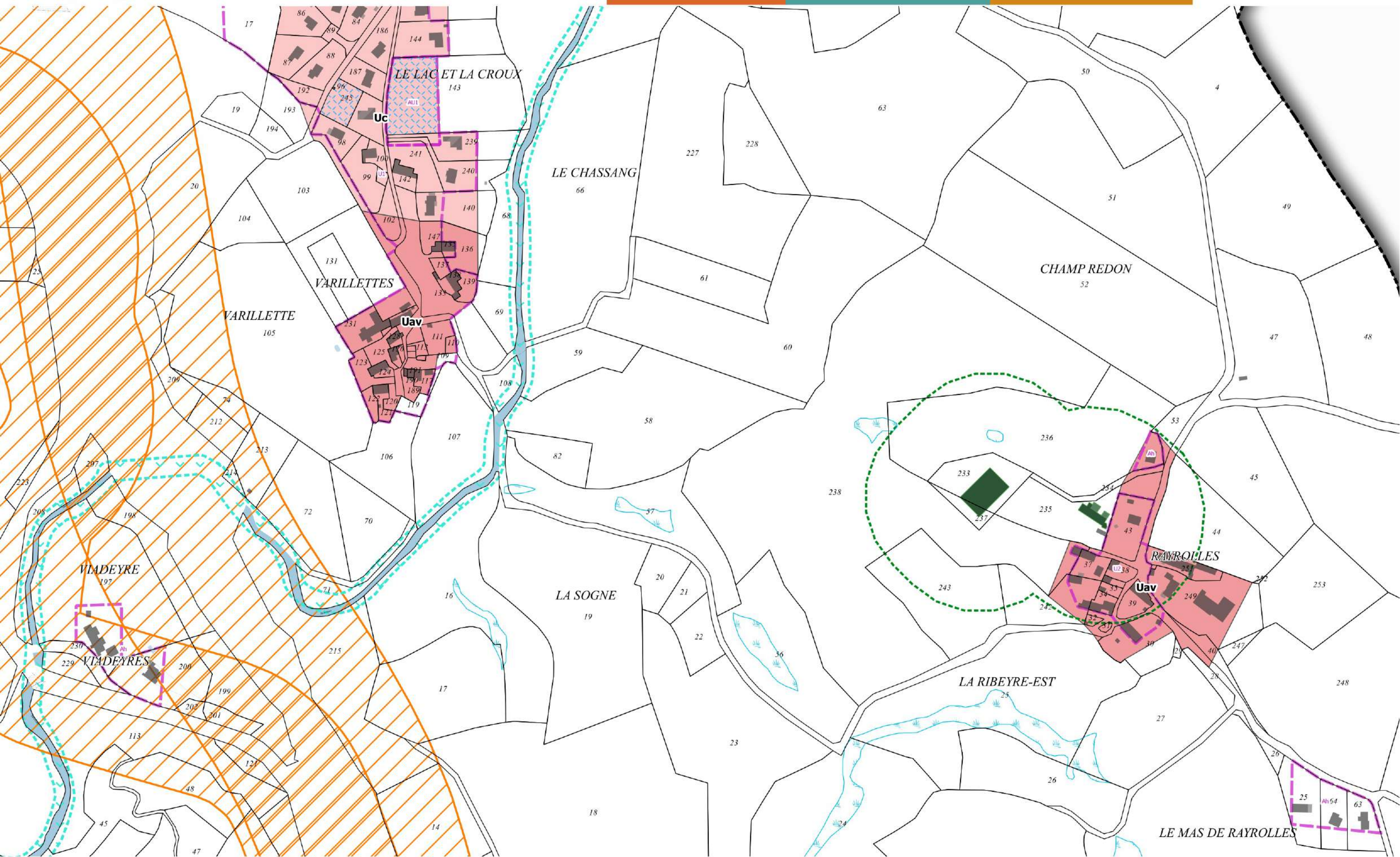


9 - Saint-Georges - Les Huttes et la Croix (Nord)



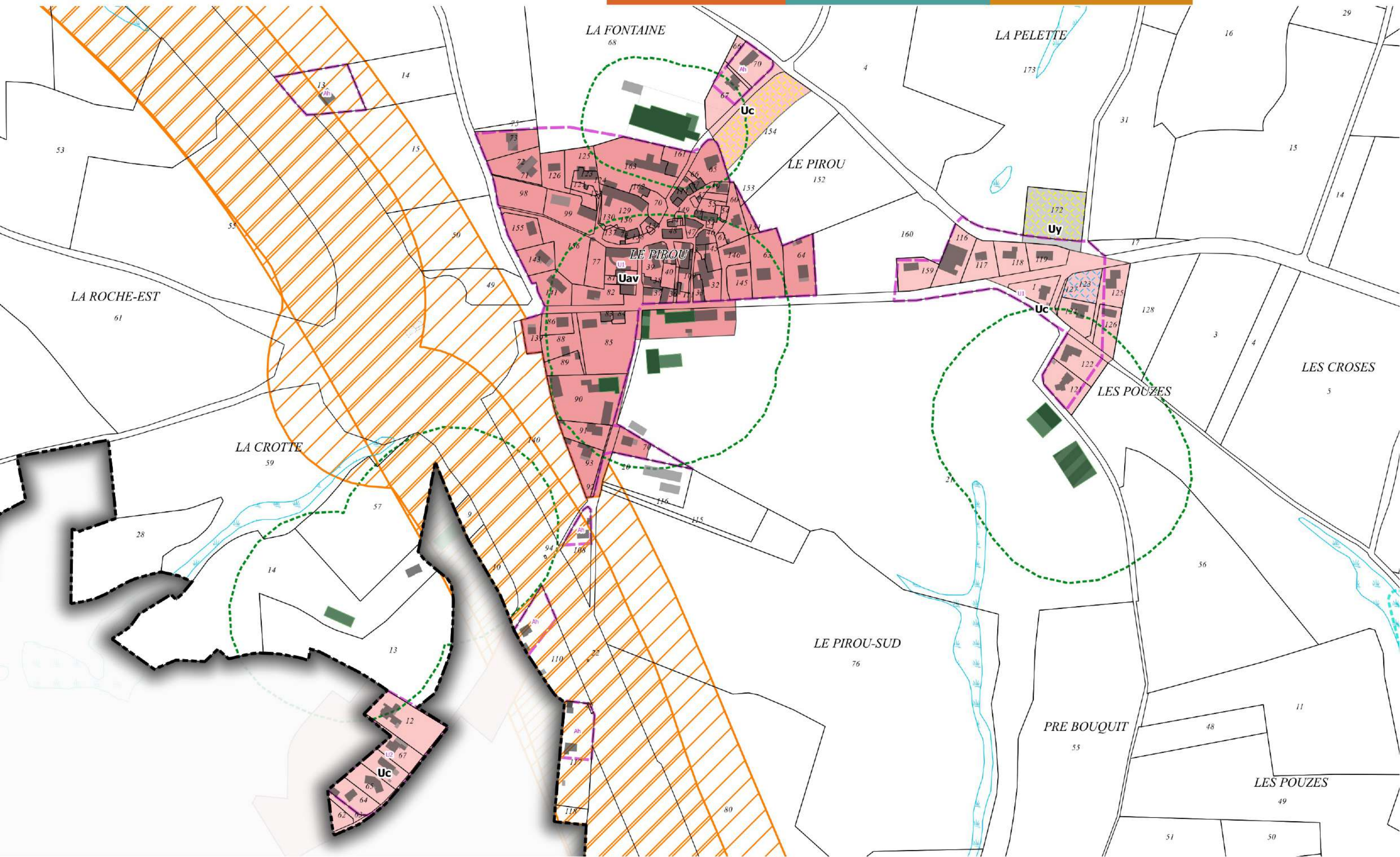


10 - Saint-Georges - Les Huttes et la Croux (Sud), Varillettes et Rayrolles



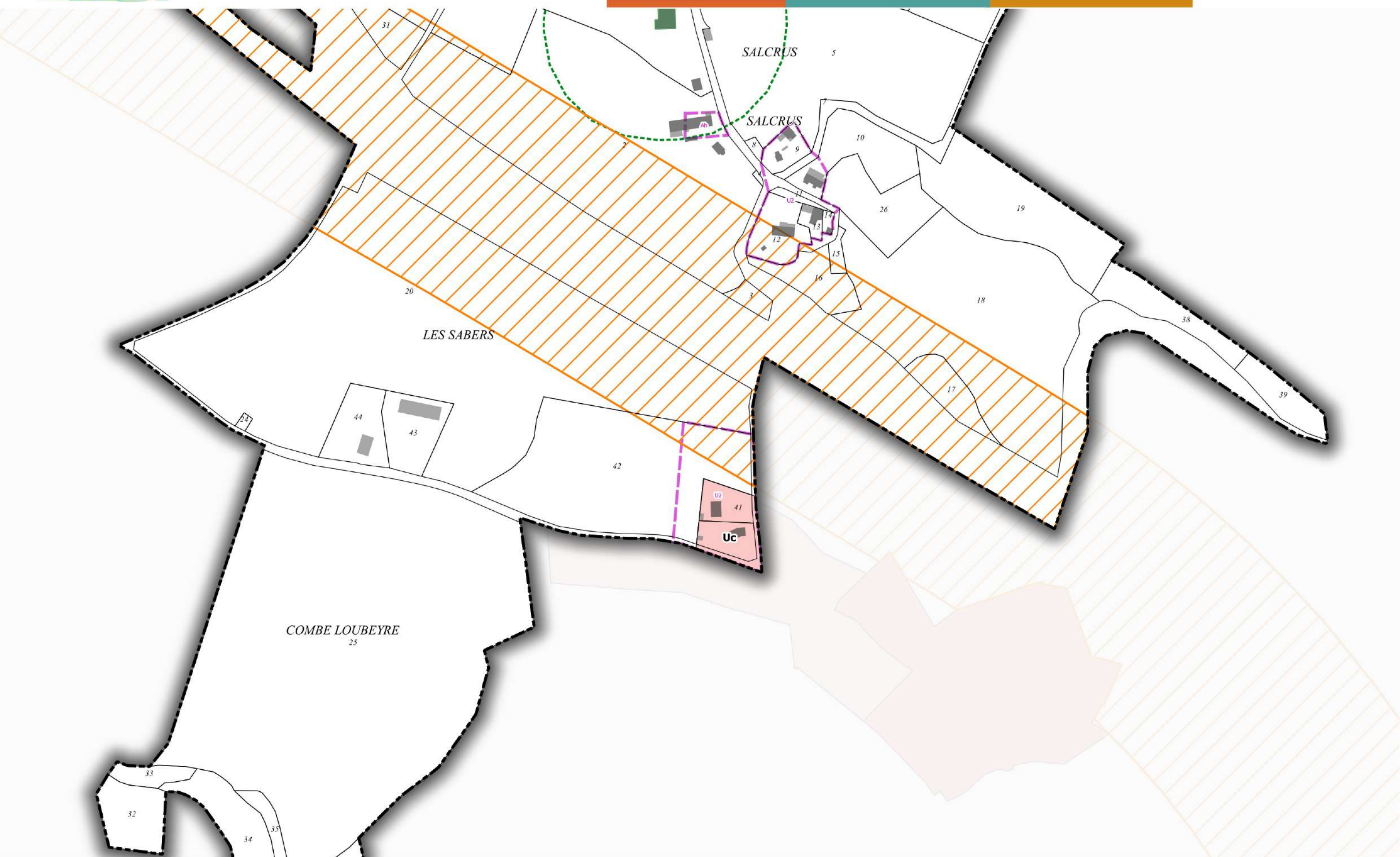


11 - Saint-Georges - Le Pirou, les Pouzes et Champ Grand

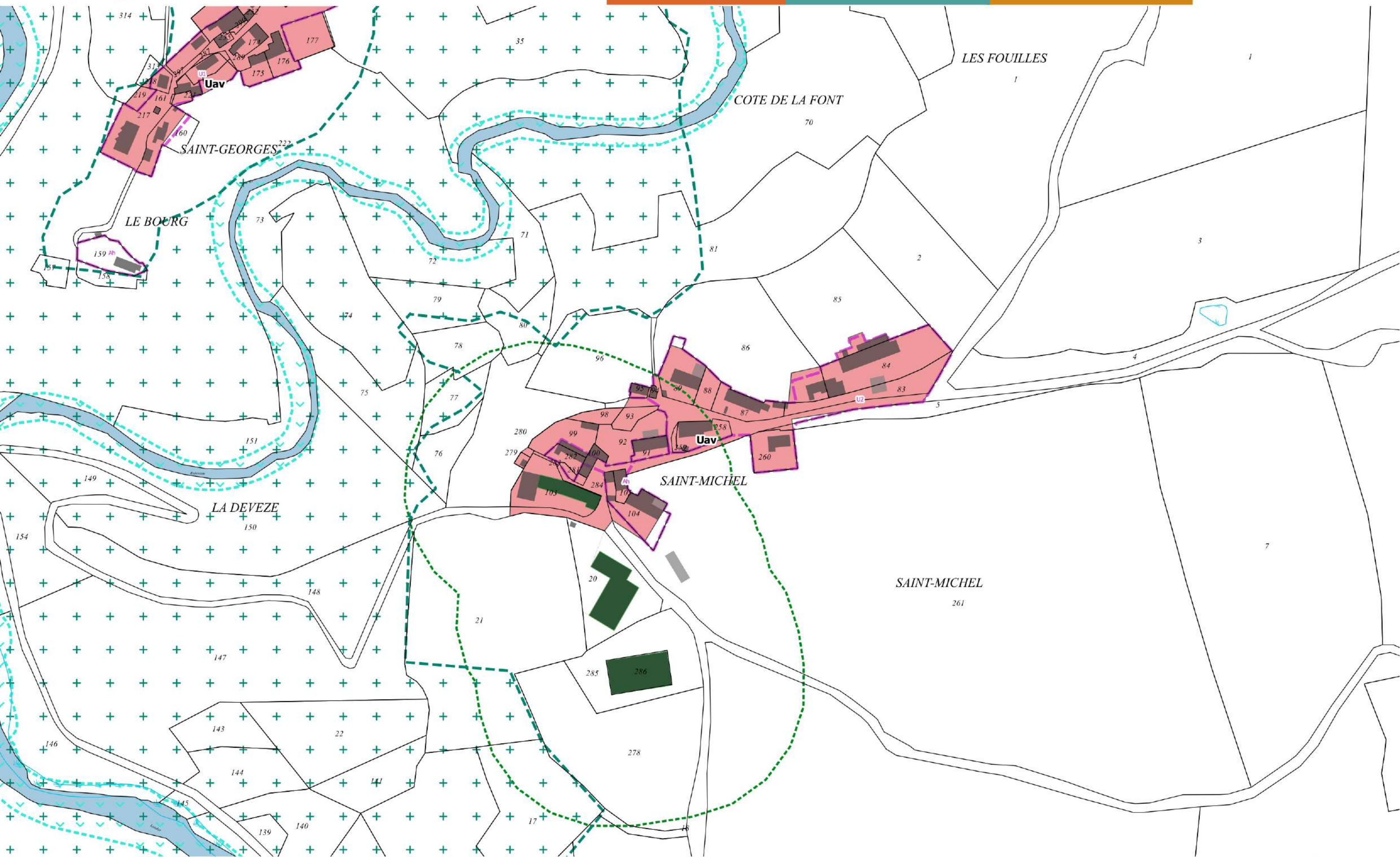




12 - Saint-Georges - Le Pouget

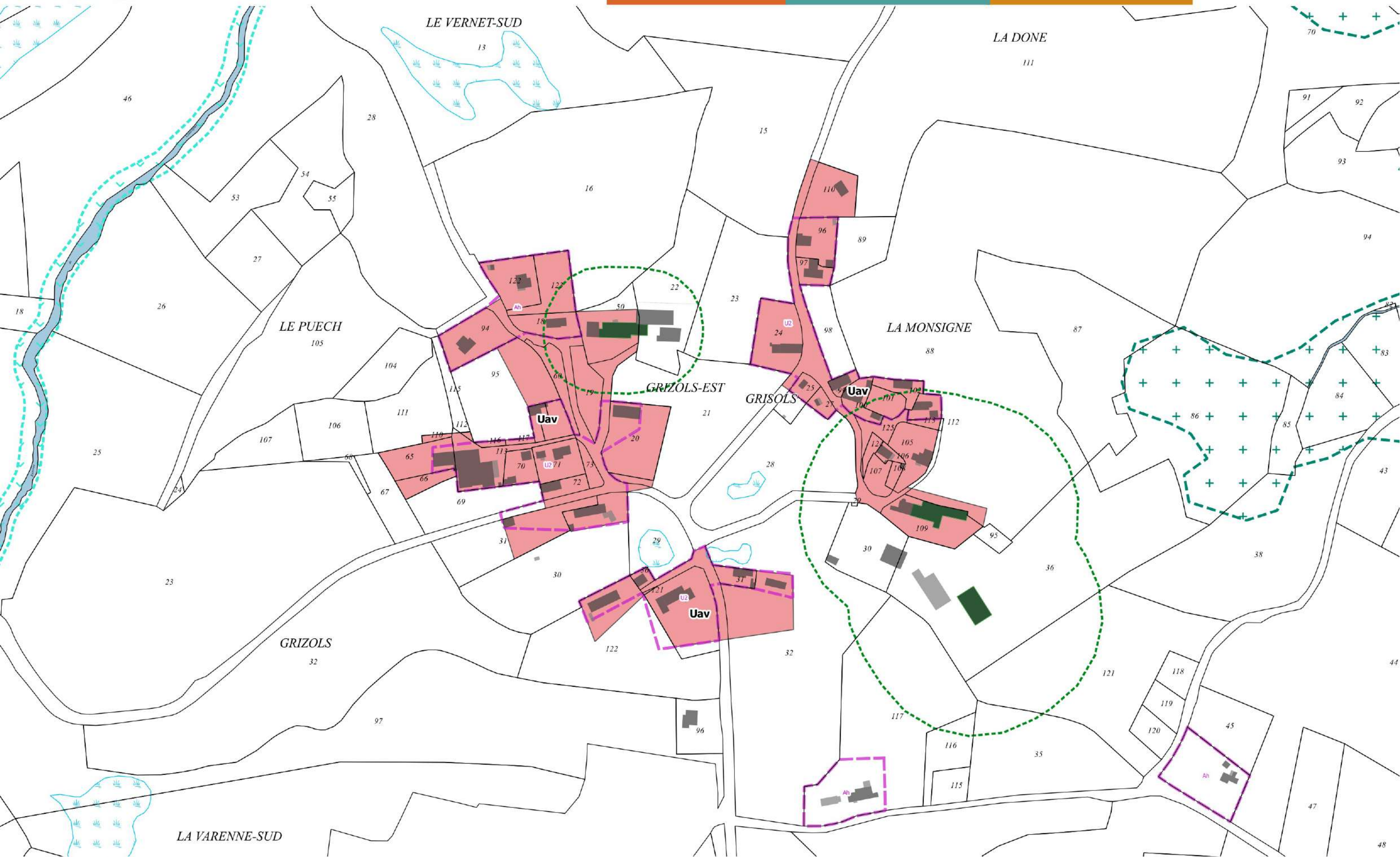


13 - Saint-Georges - Saint-Michel



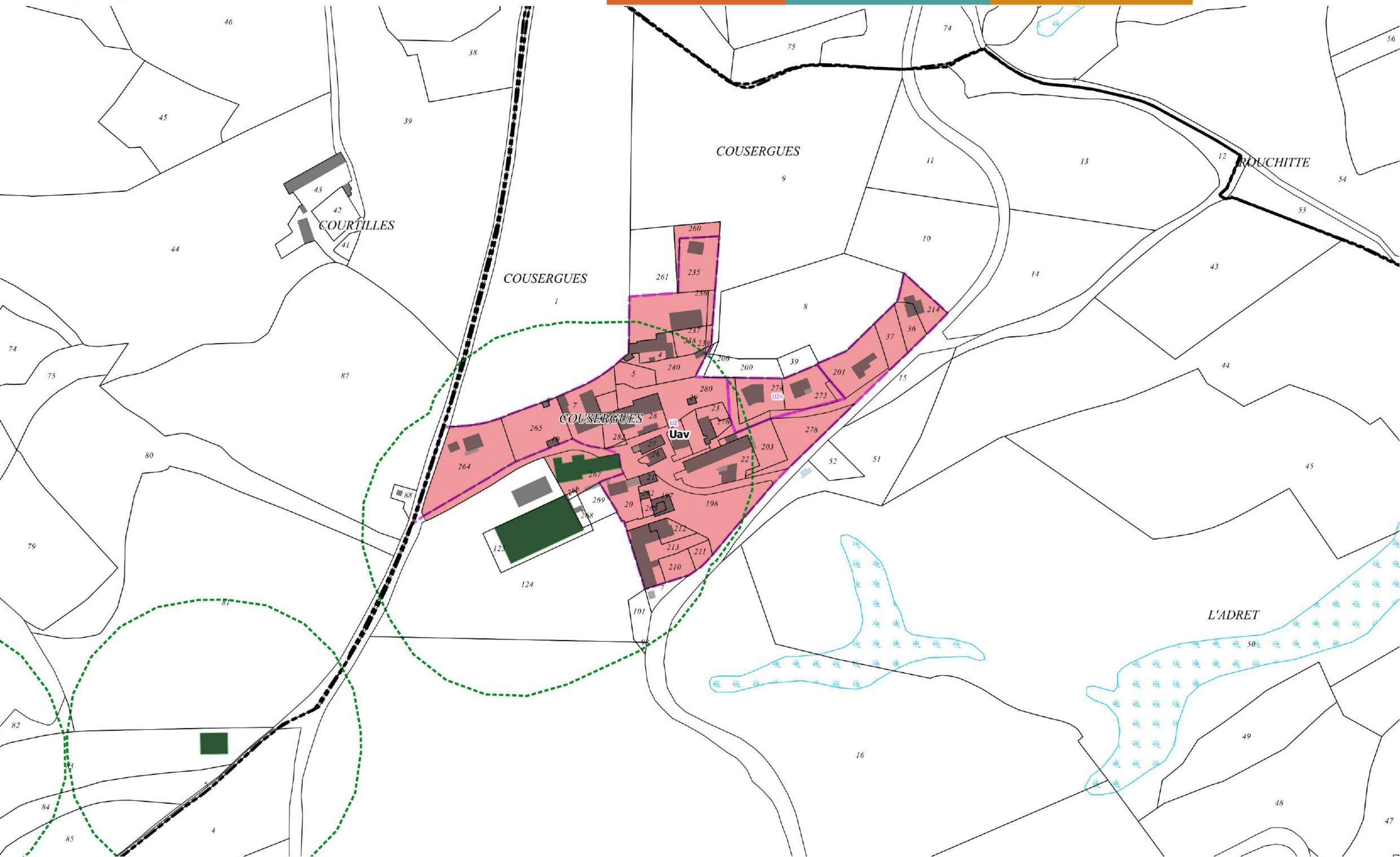


14 - Saint-Georges - Grizols

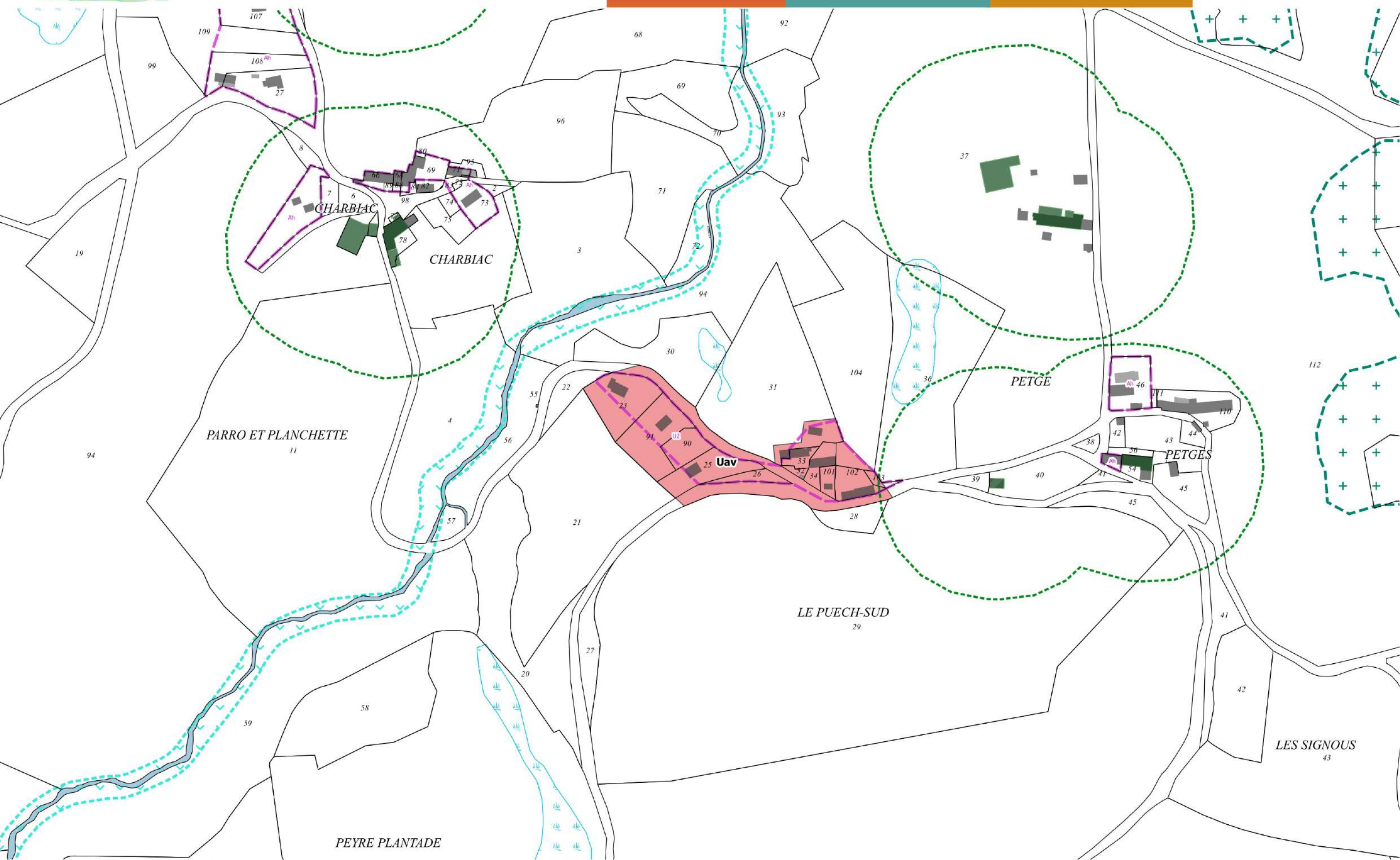




15 - Saint-Georges - Cousergues

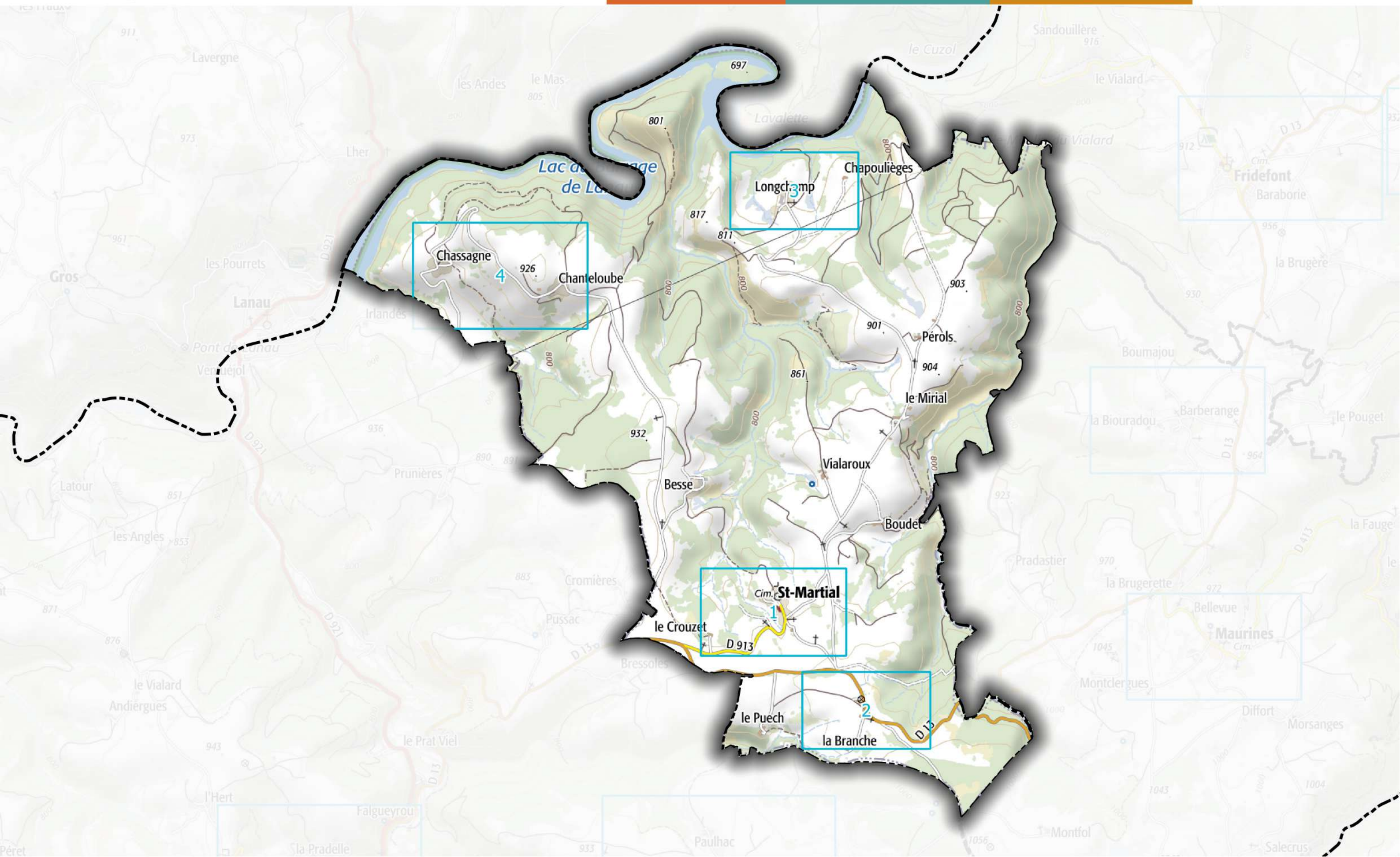


16 - Saint-Georges - Petges



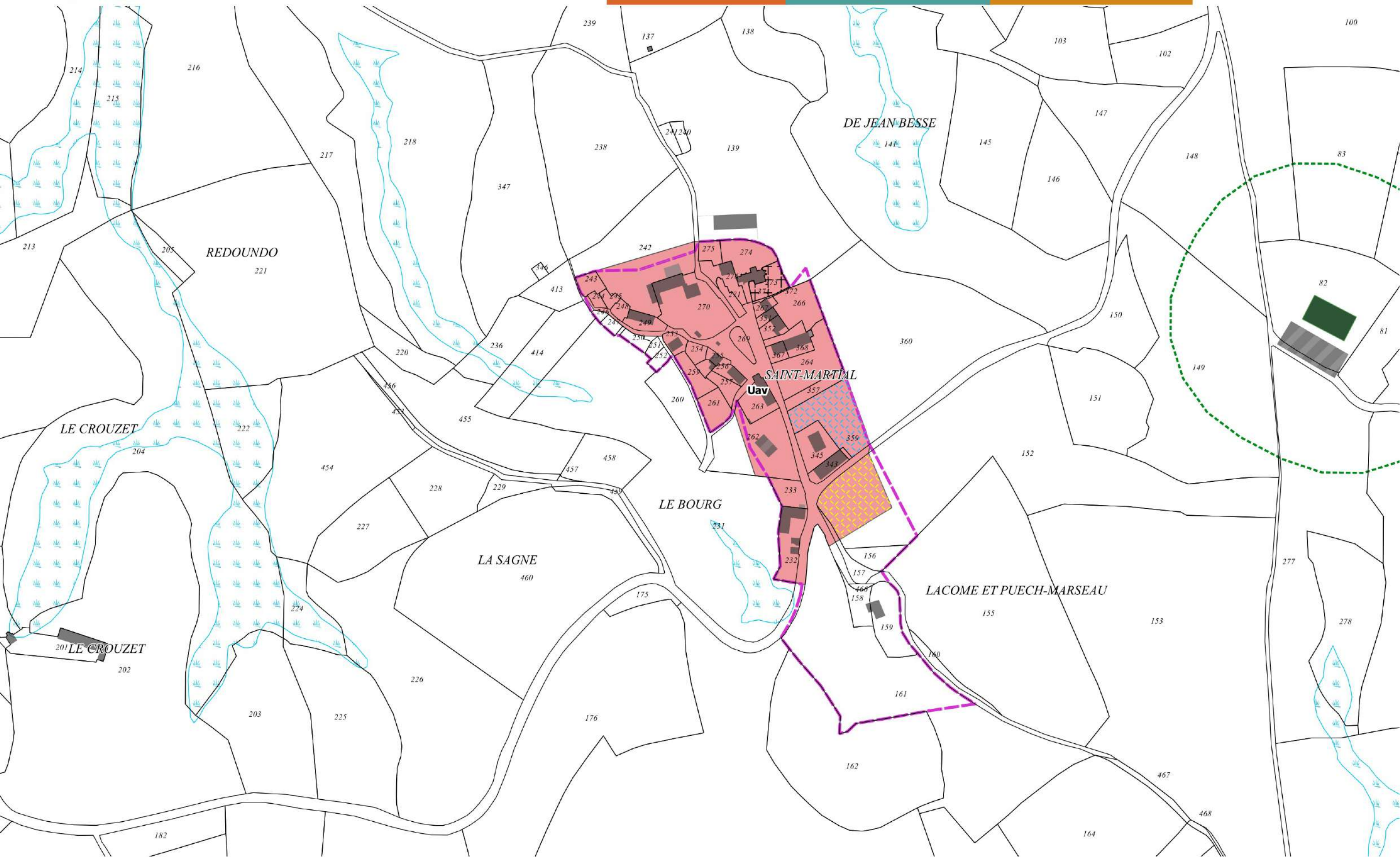


Saint-Martial



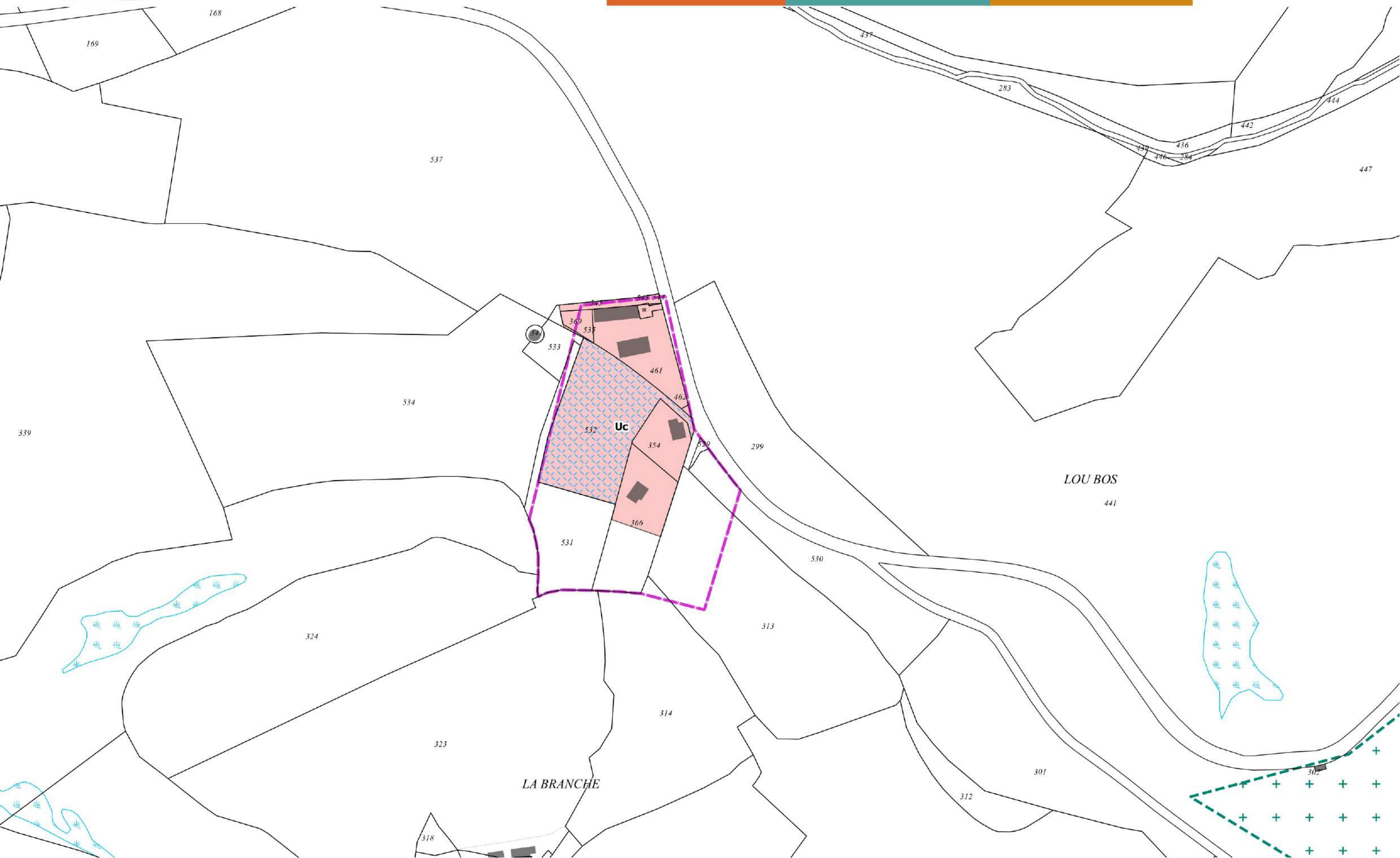


1 - Saint-Martial - Le Bourg



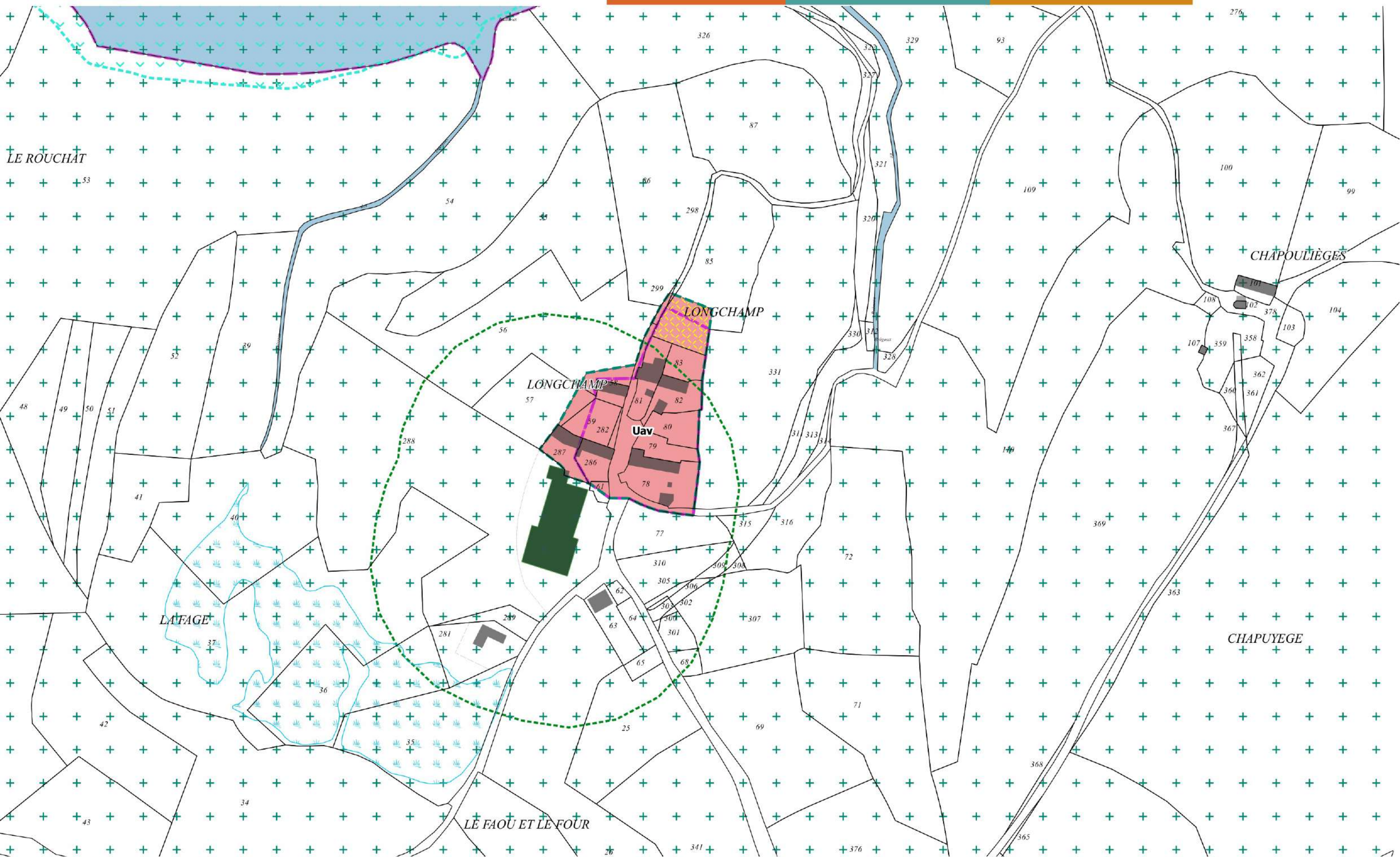


2 - Saint-Martial - La Branche



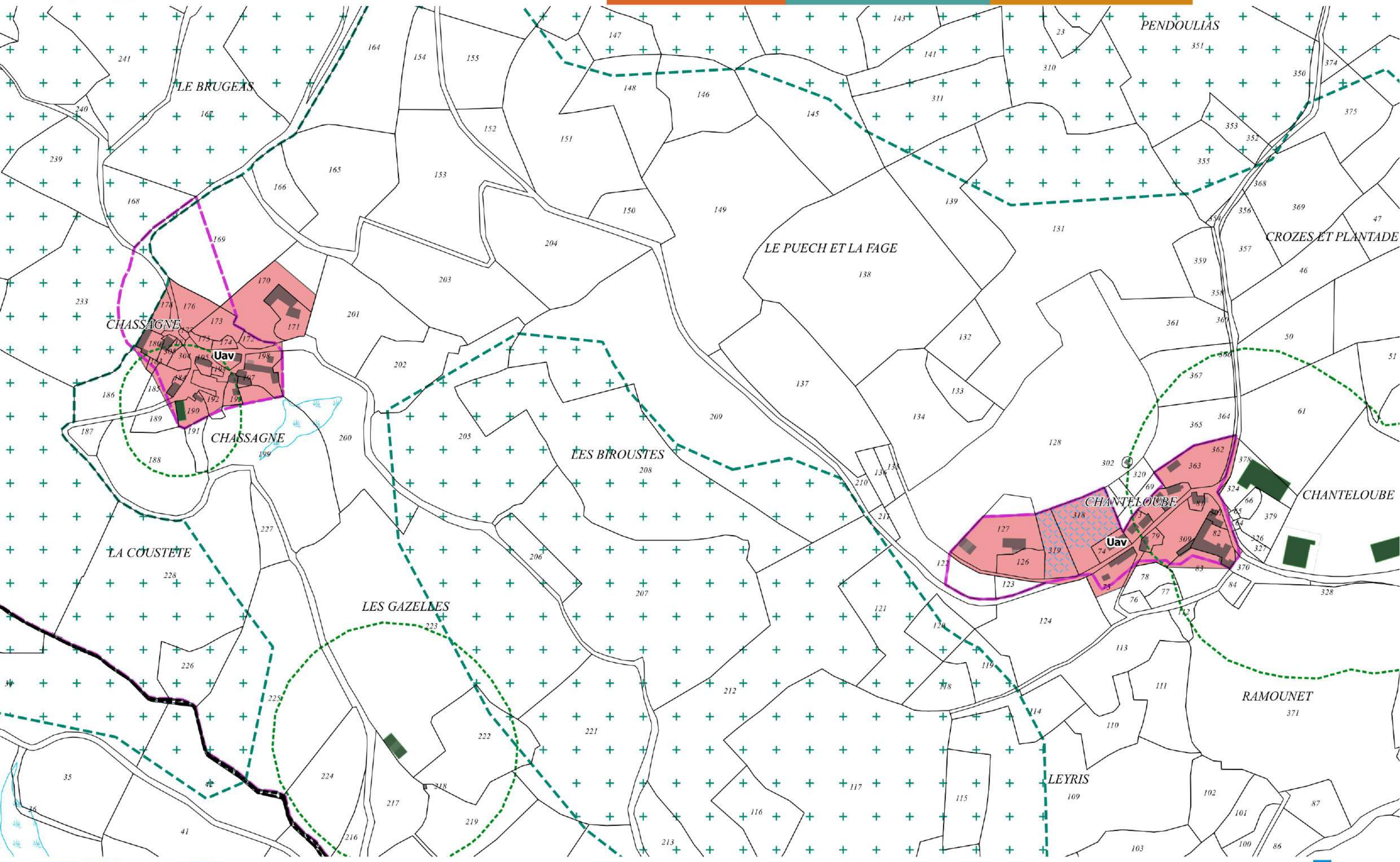


3 - Saint-Martial - Longchamp



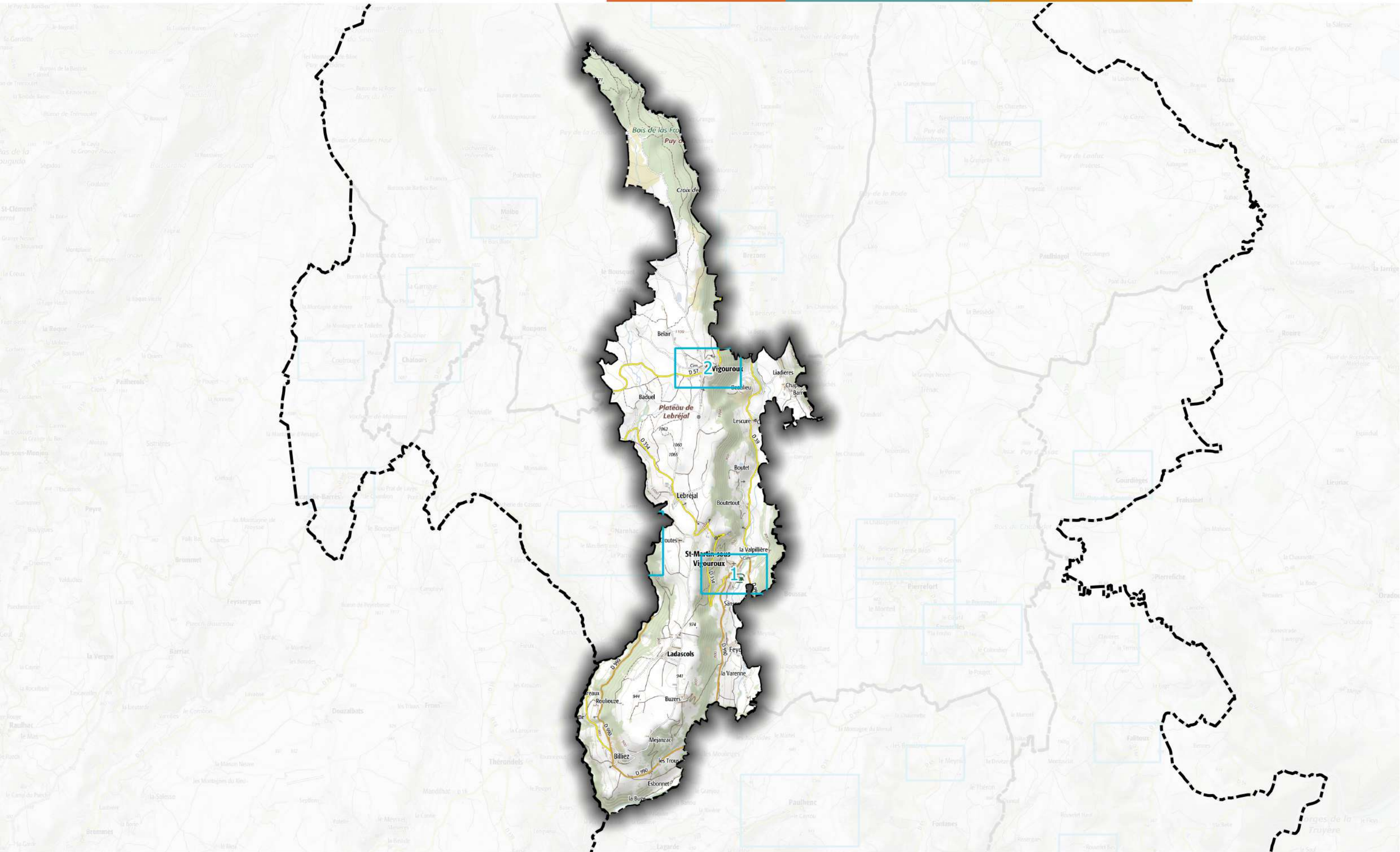


4 - Saint-Martial - Chassagne et Chanteloube



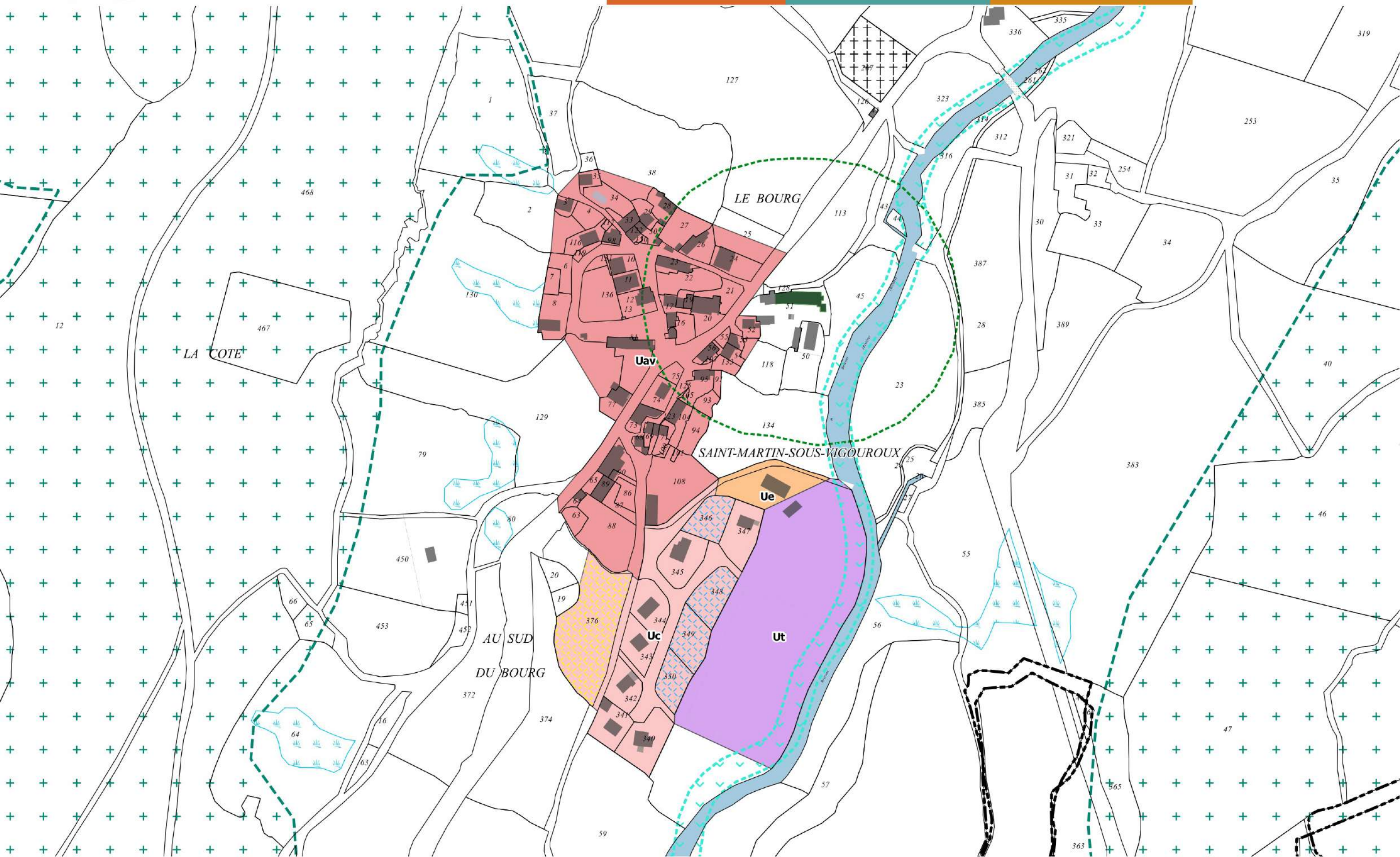


Saint-Martin-sous-Vigouroux



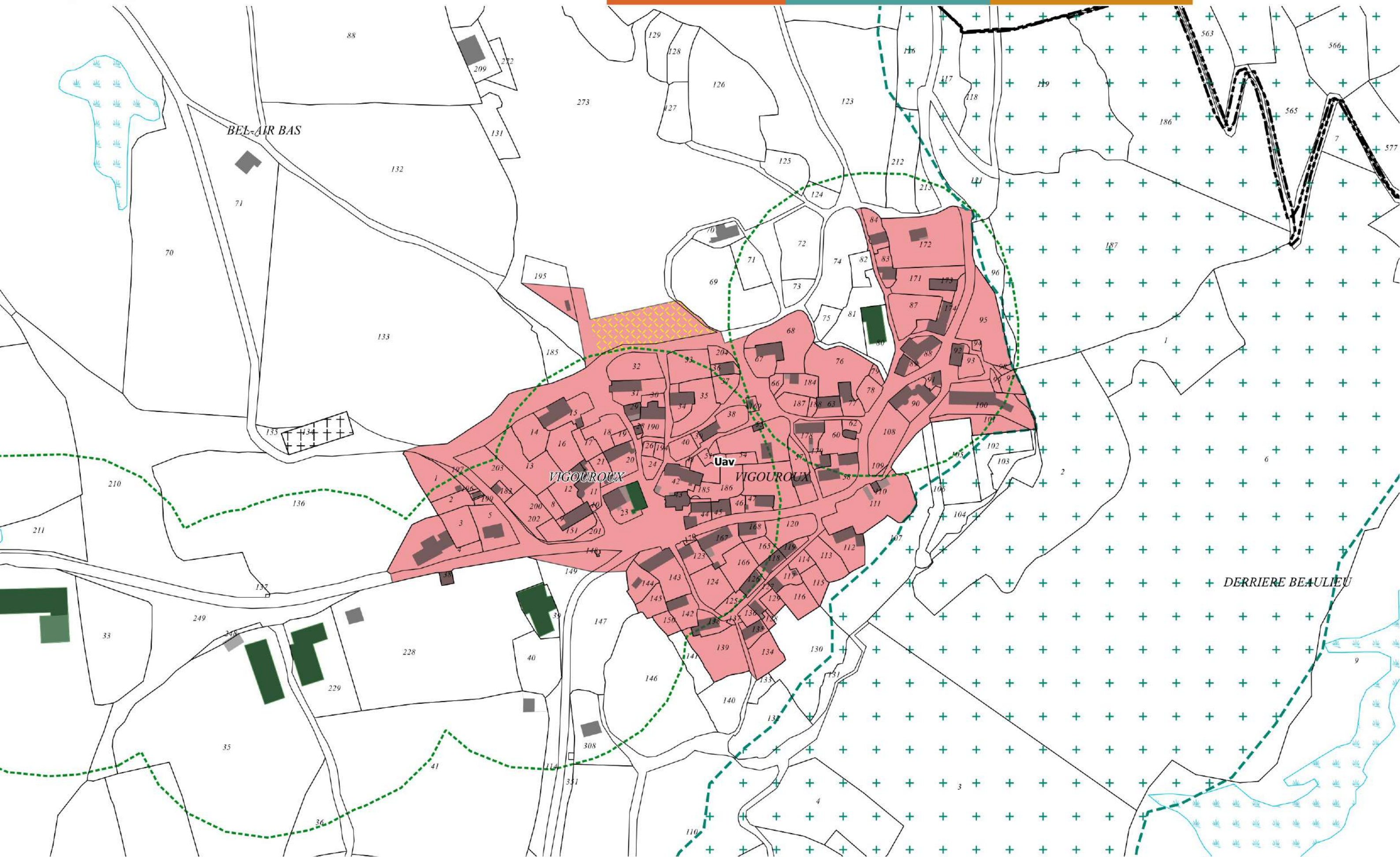


1 - Saint-Martin-sous-Vigouroux - Le Bourg



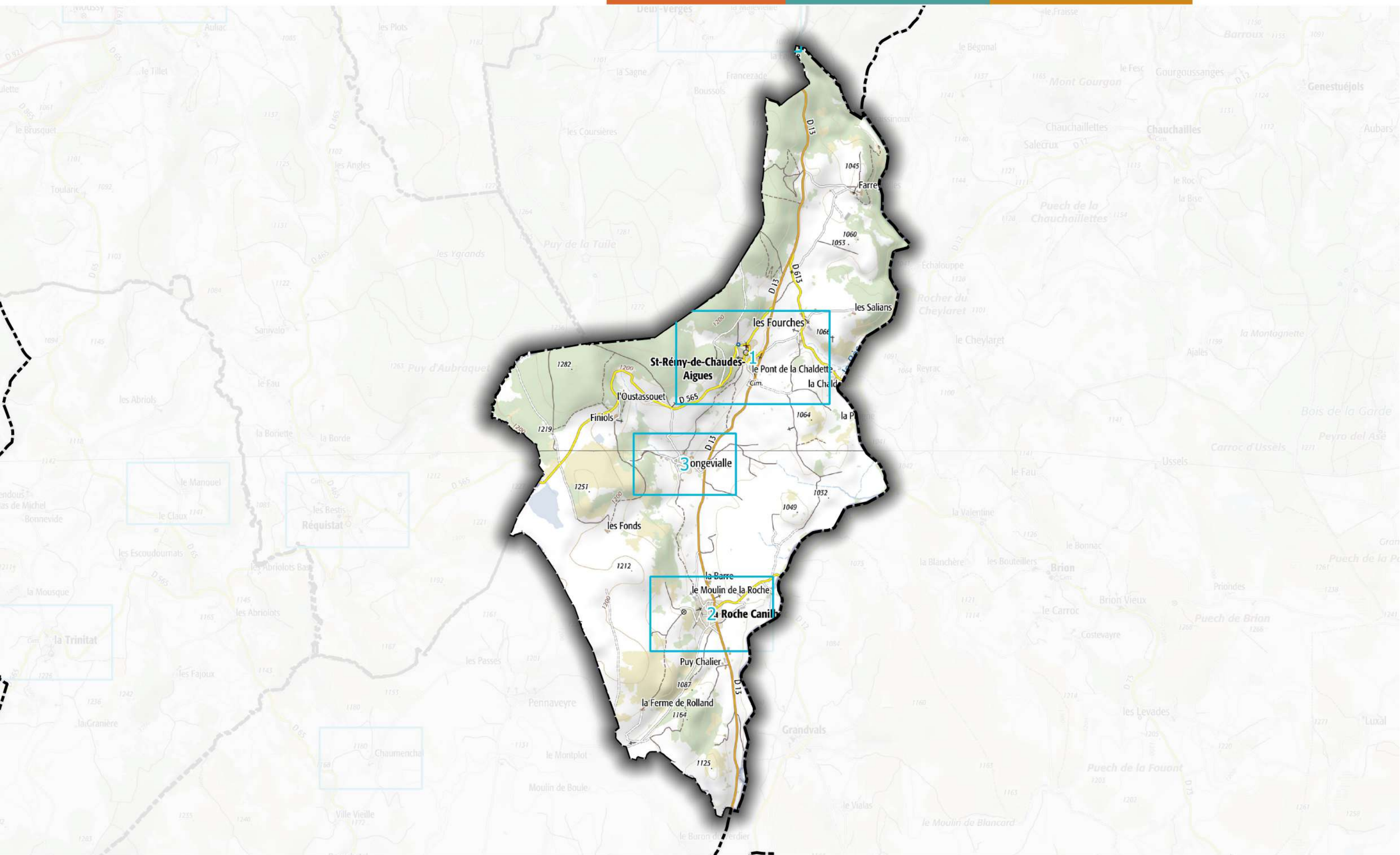


2 - Saint-Martin-sous-Vigouroux - Vigouroux



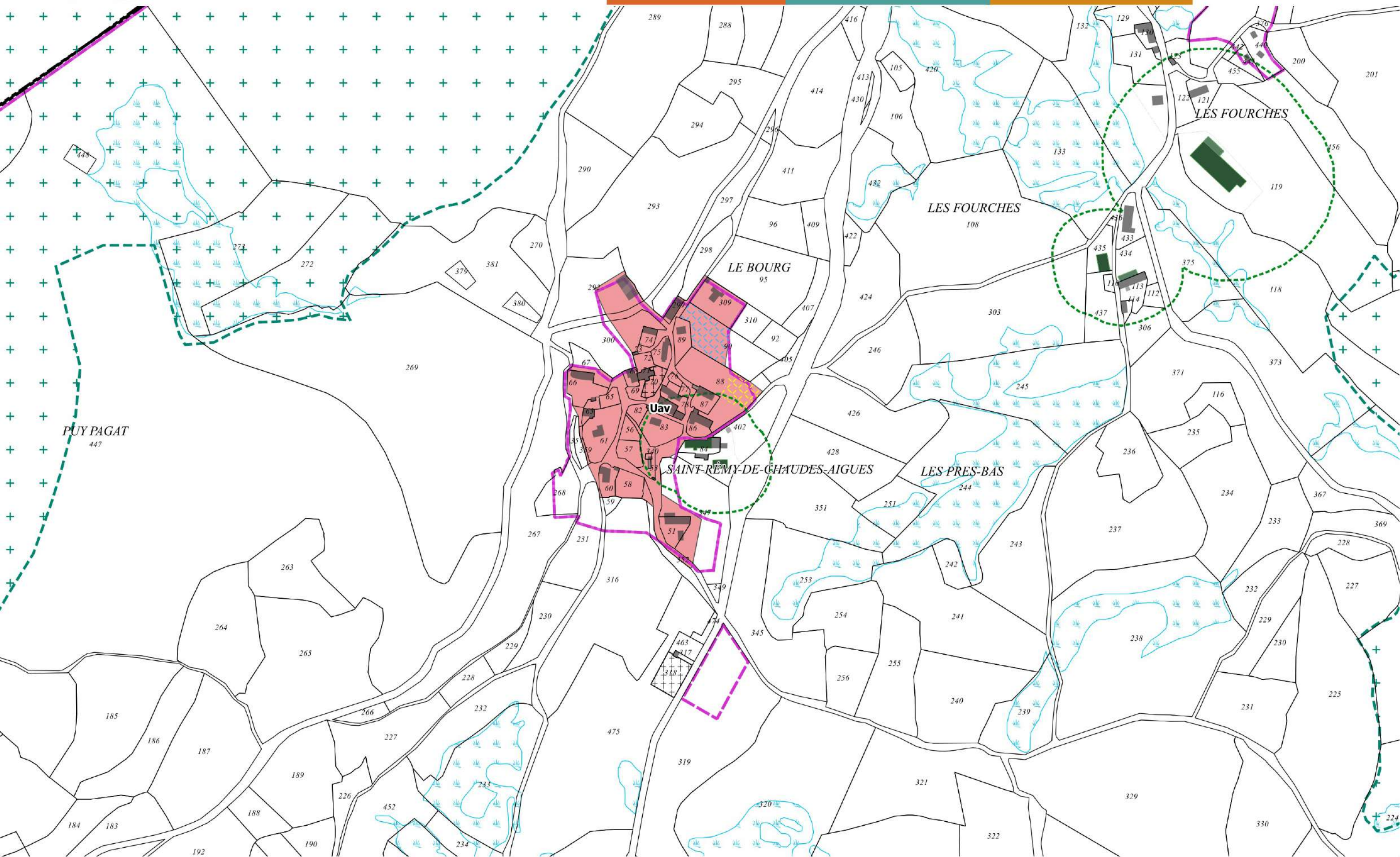


Saint-Rémy-de-Chaudes-Aigues



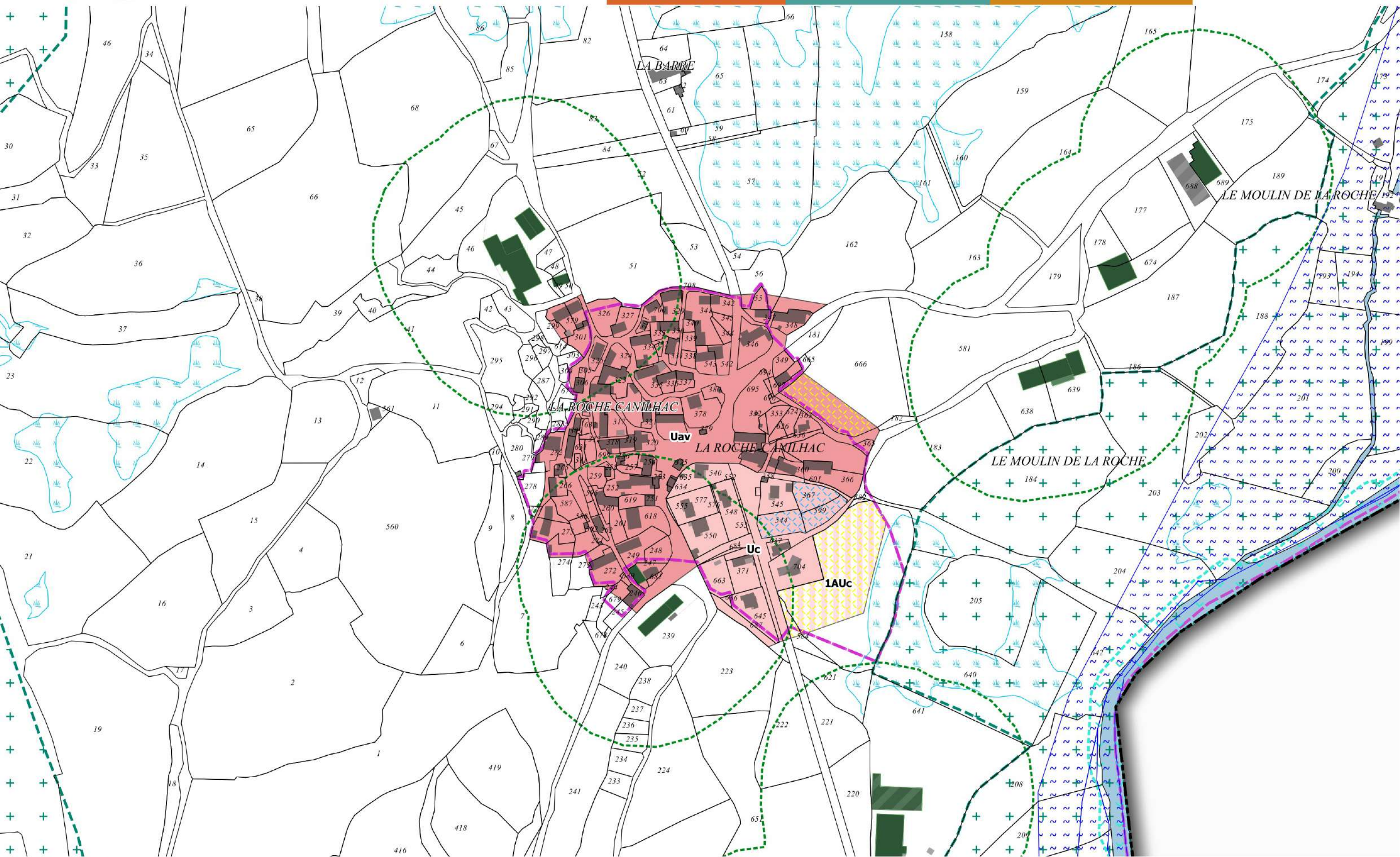


1 - Saint-Rémy-de-Chaudes-Aigues - Le Bourg



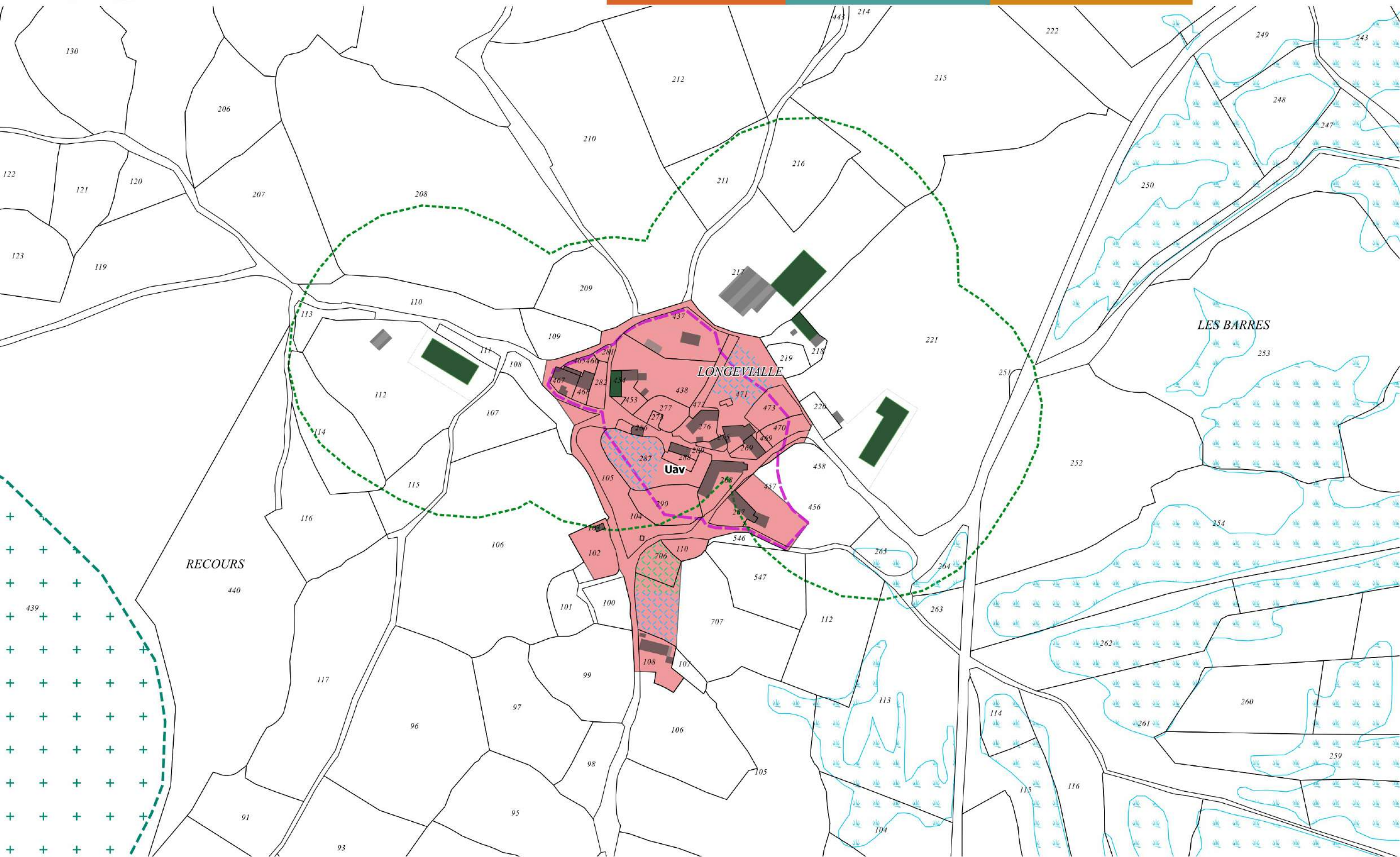


2 - Saint-Rémy-de-Chaudes-Aigues - La Roche Canilhac



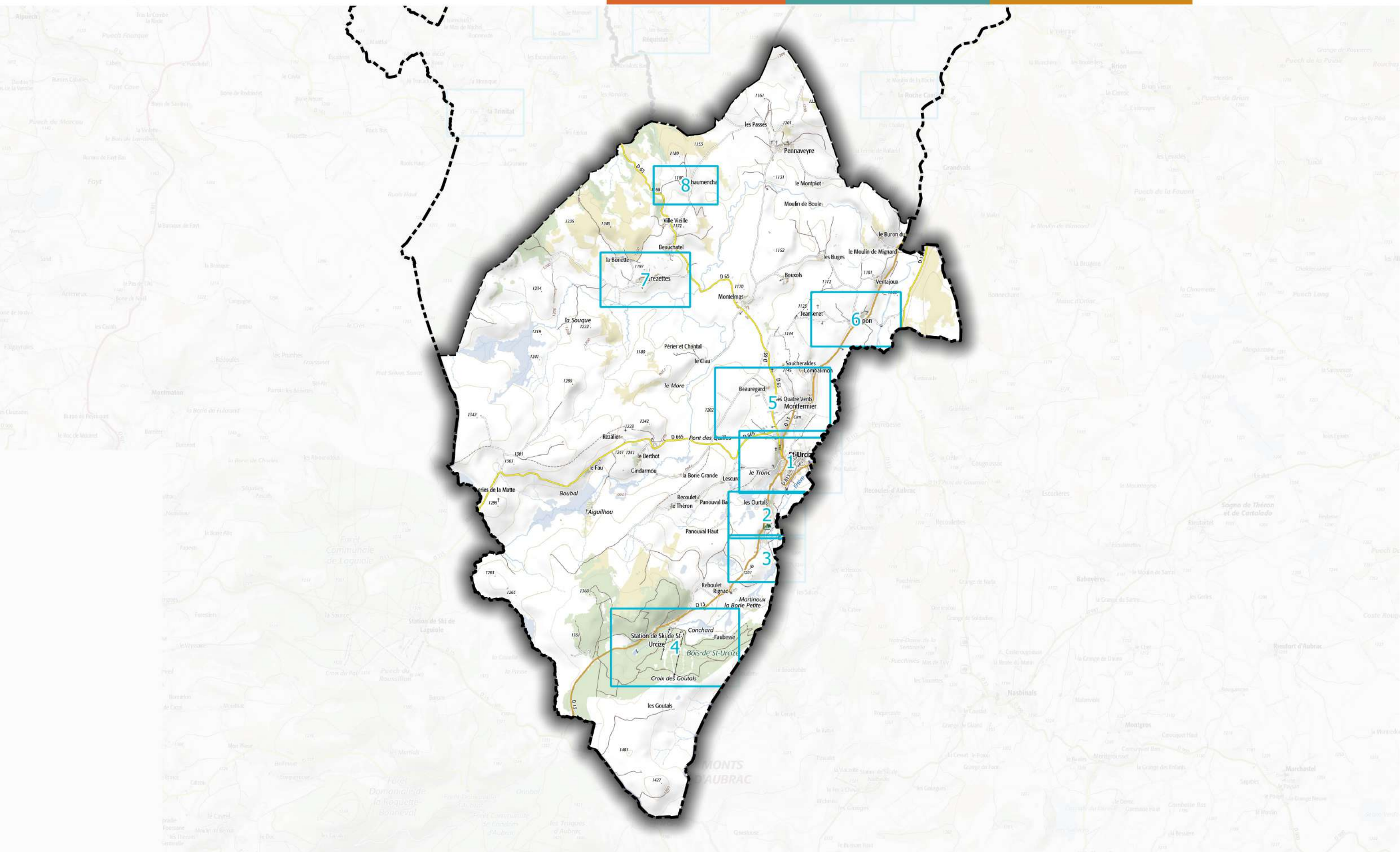


3 - Saint-Rémy-de-Chaudes-Aigues - Longevialle



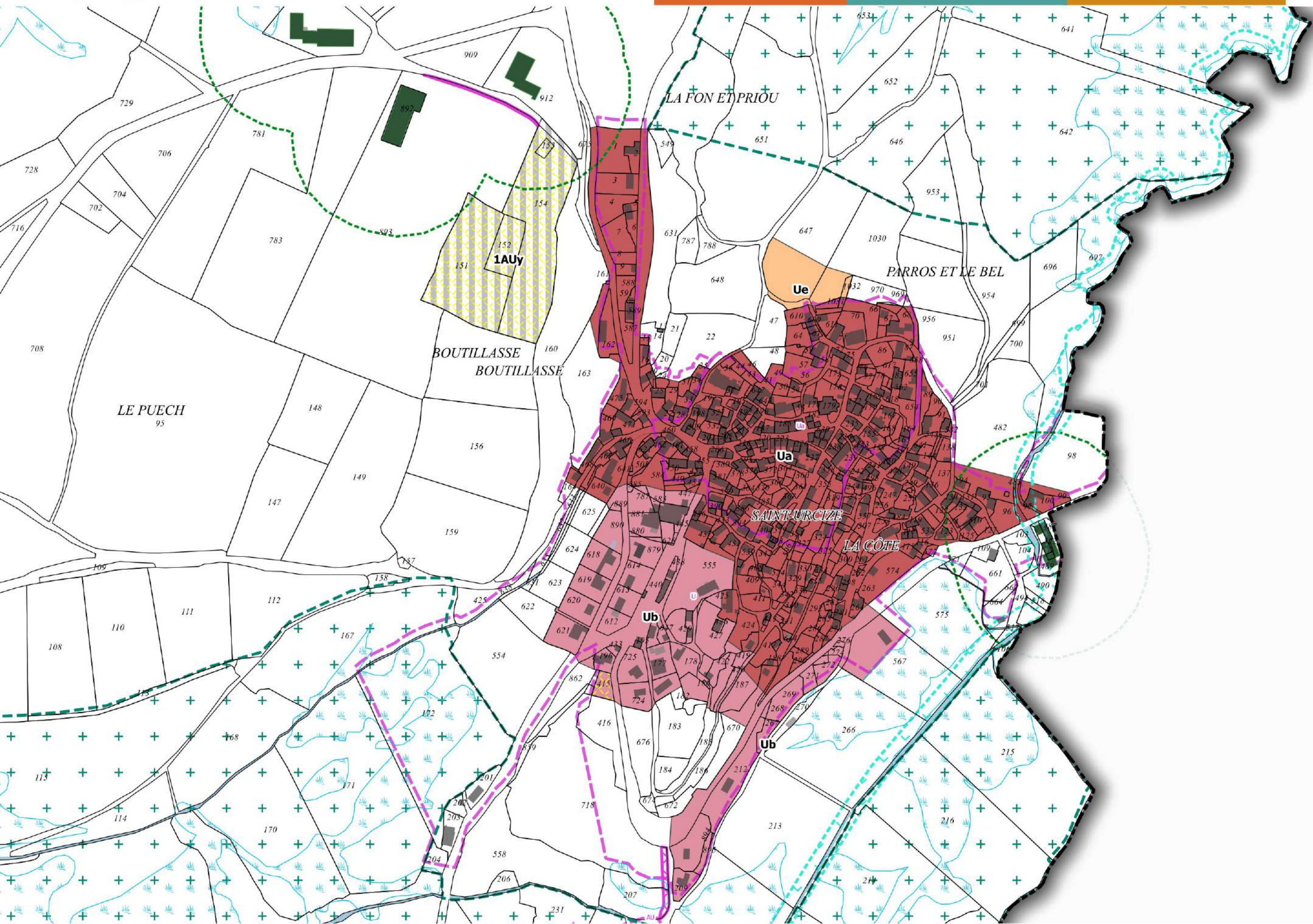


Saint-Urcize

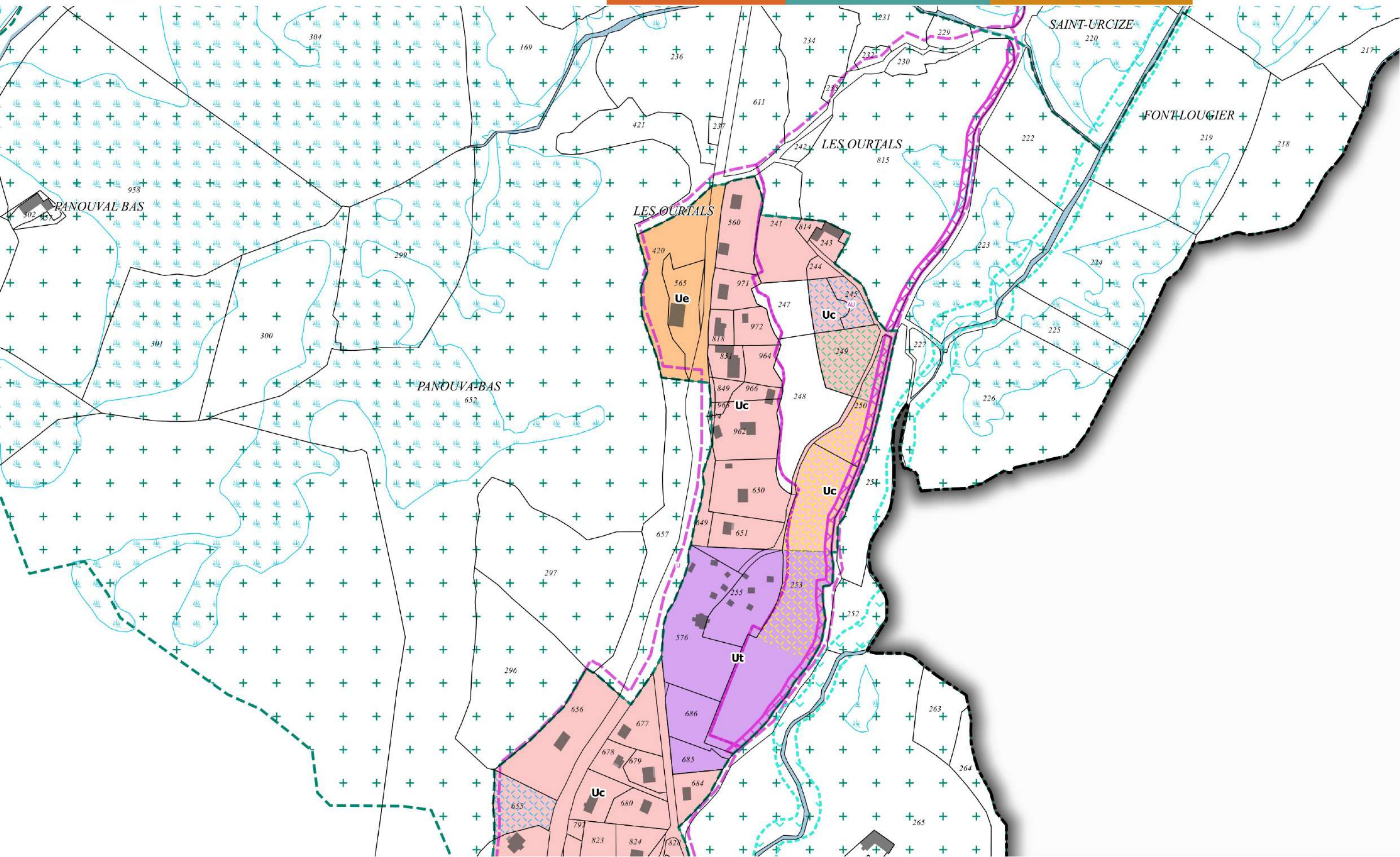




1 - Saint-Urcize - Le Bourg

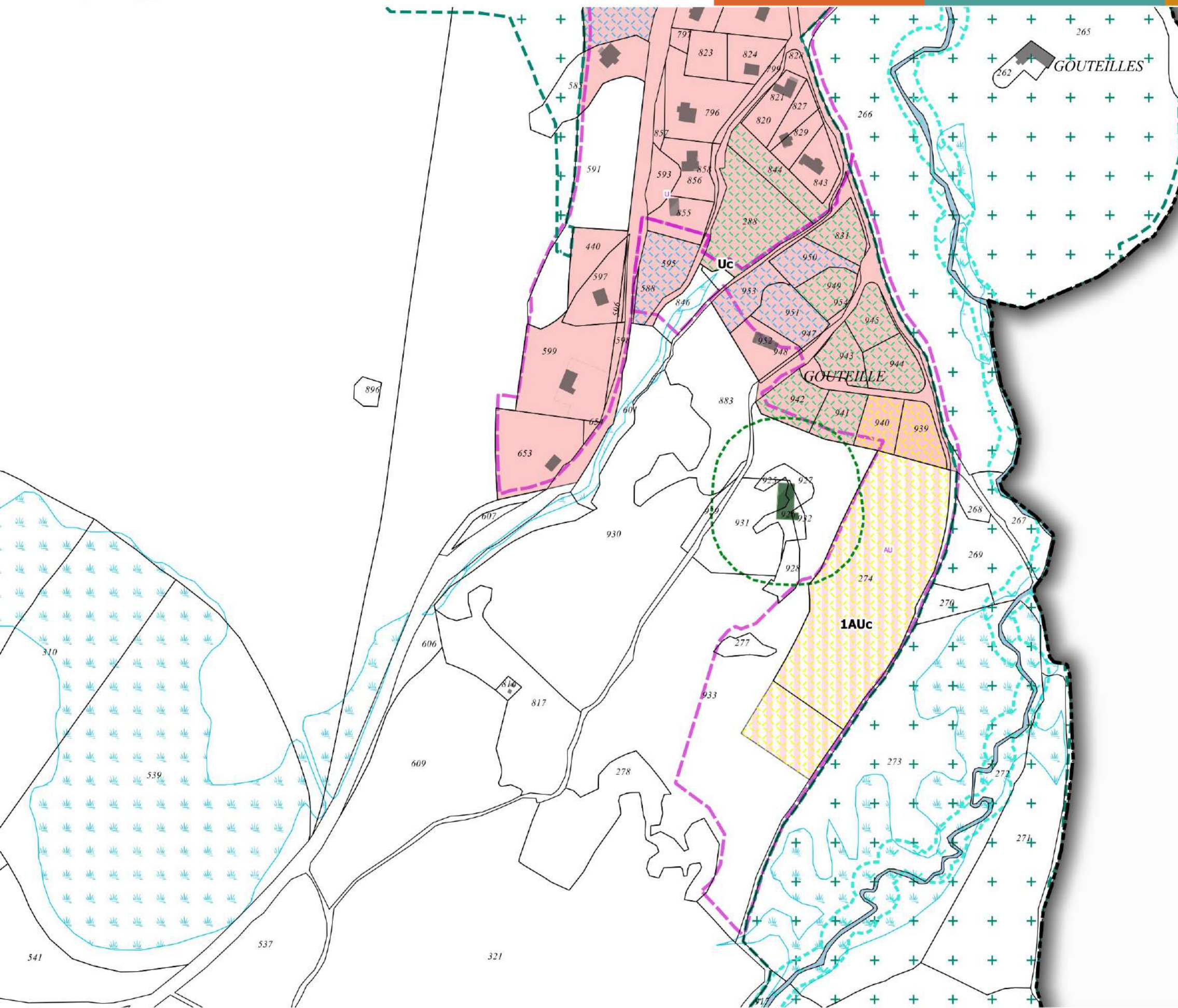


2 - Saint-Urcize - Les Ourtals



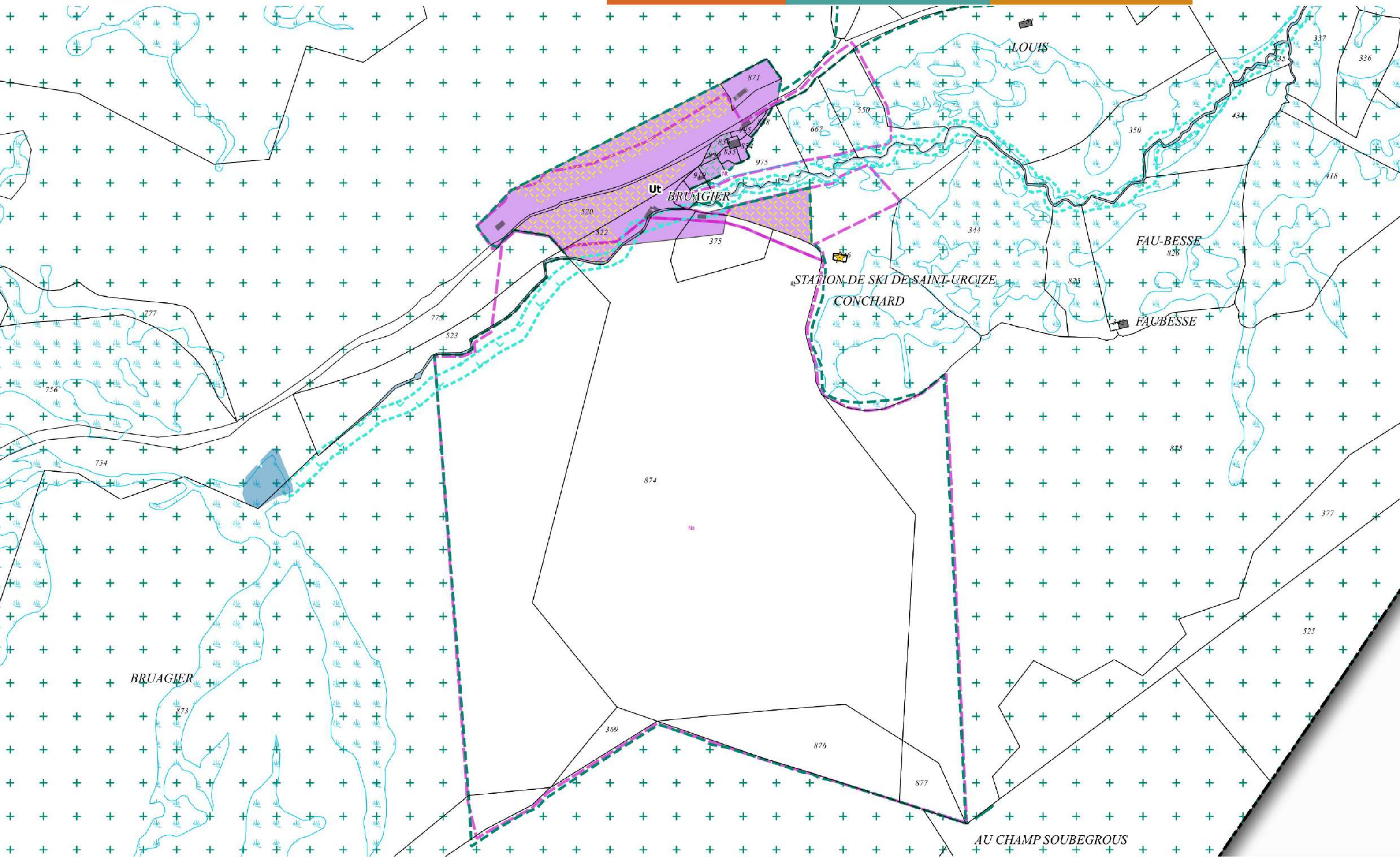


3 - Saint-Urcize - Gouteilles



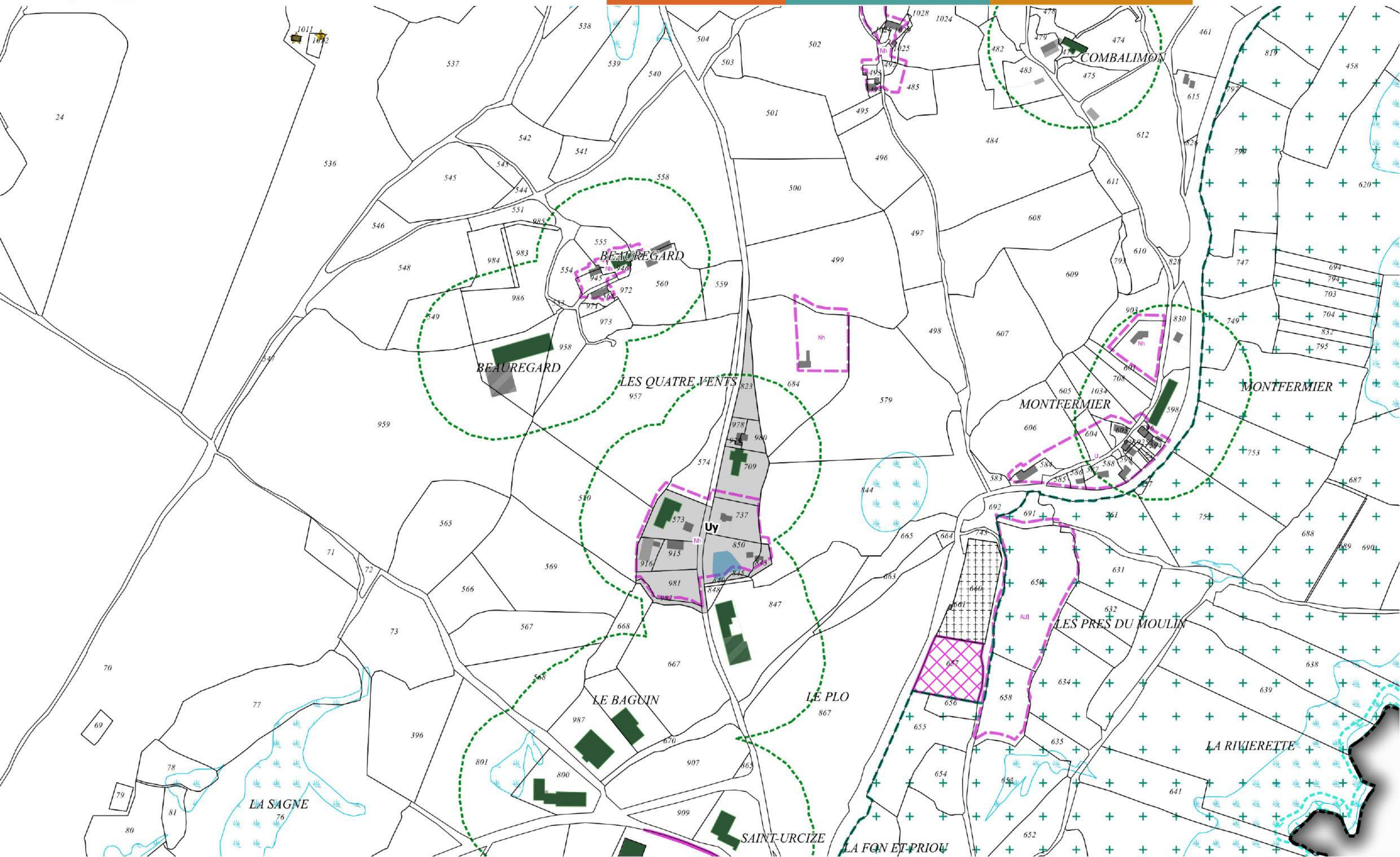


4 - Saint-Urcize - Station de Ski



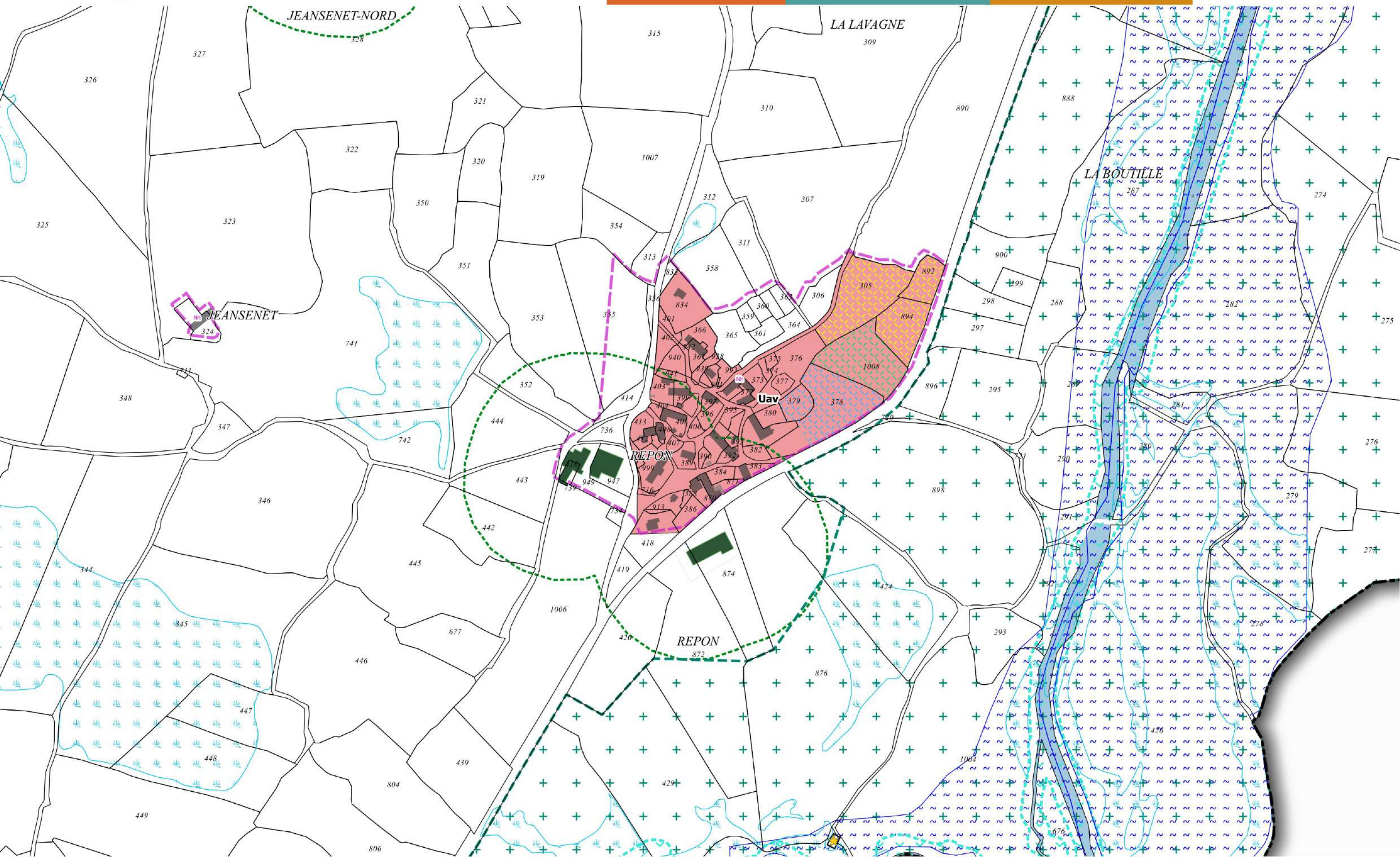


5 - Saint-Urcize - Les Quatre Vents

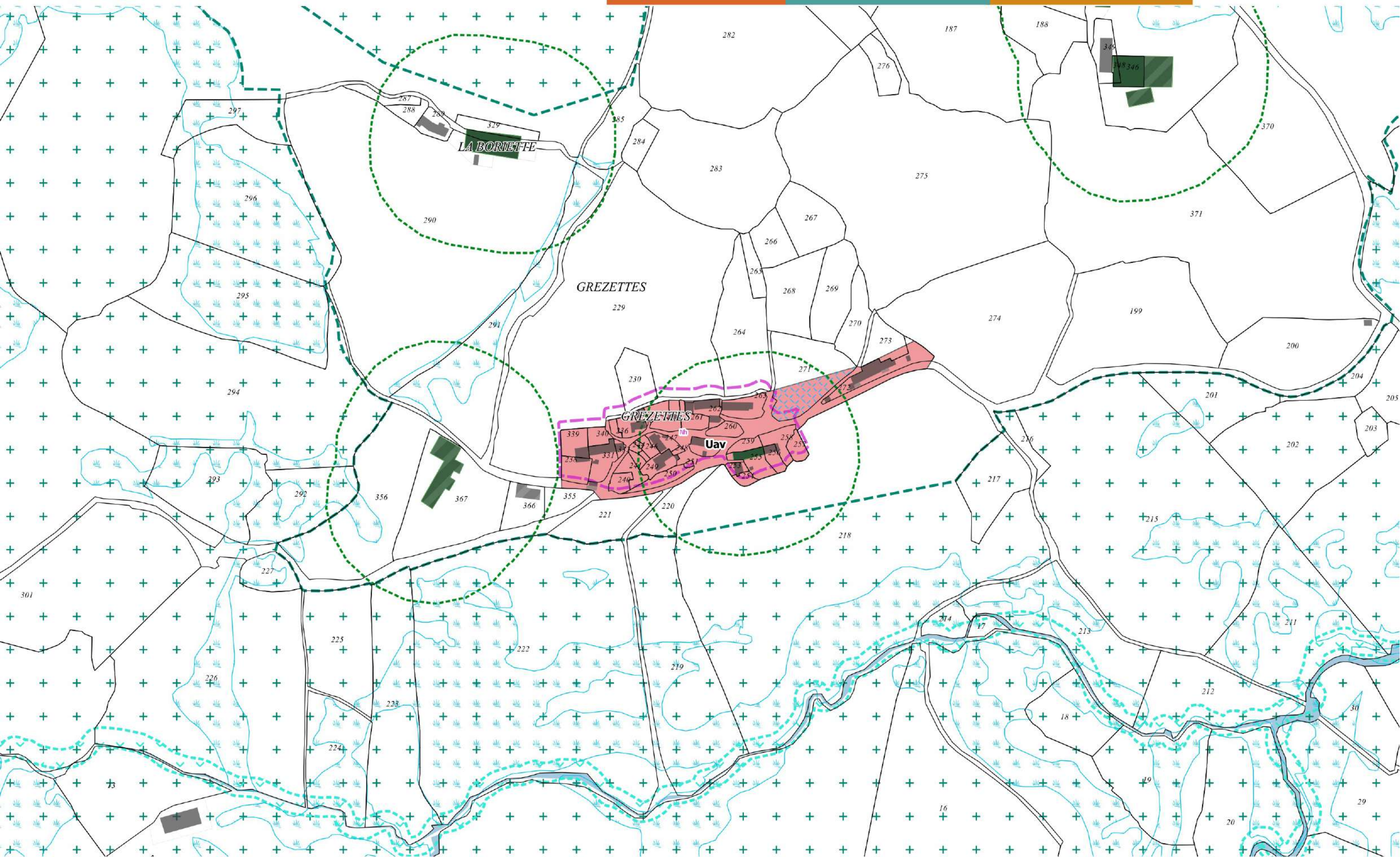




6 - Saint-Urcize - Repon

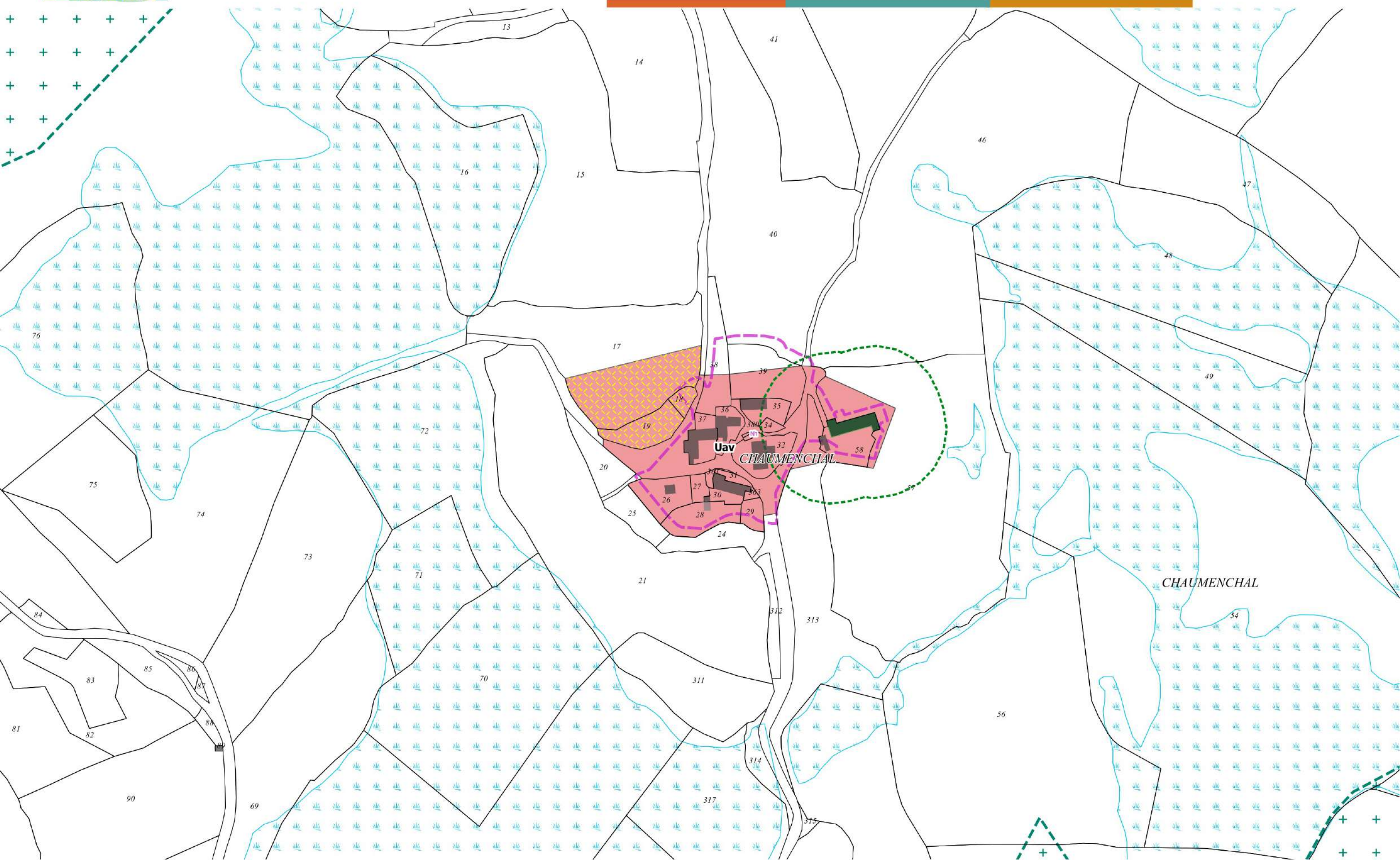


7 - Saint-Urcize - Grezettes



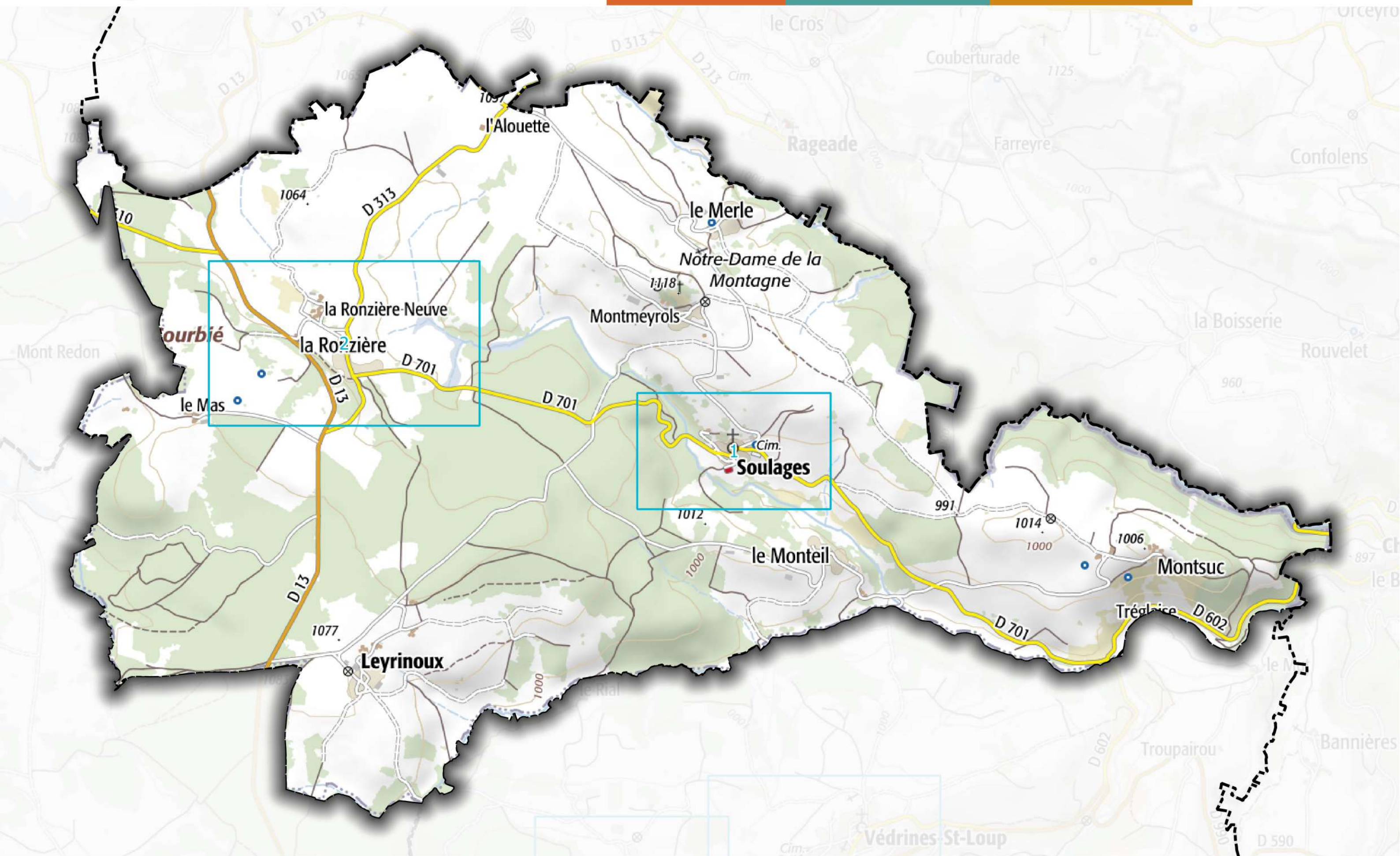


8 - Saint-Urcize - Chaumenchal



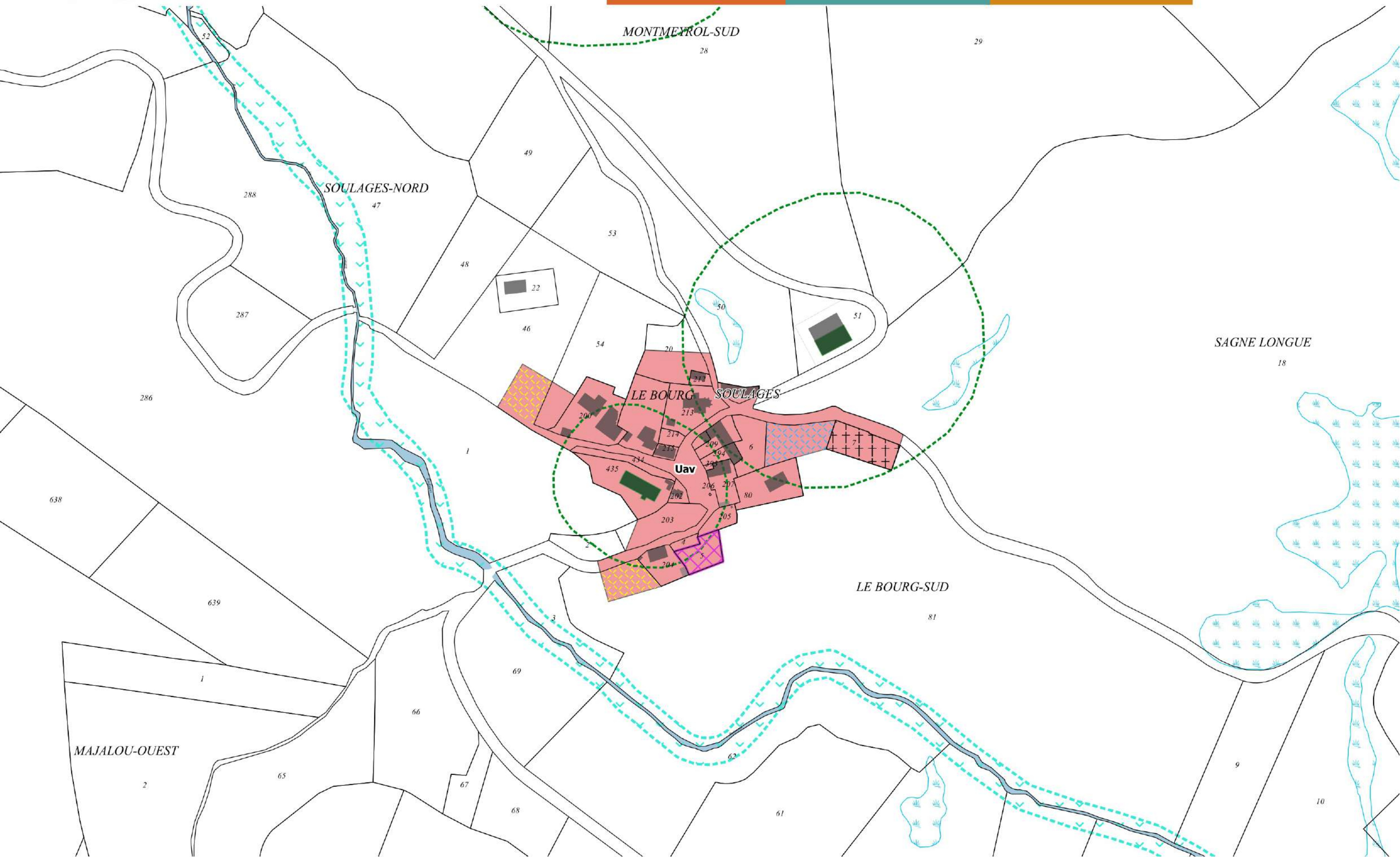


Soulages



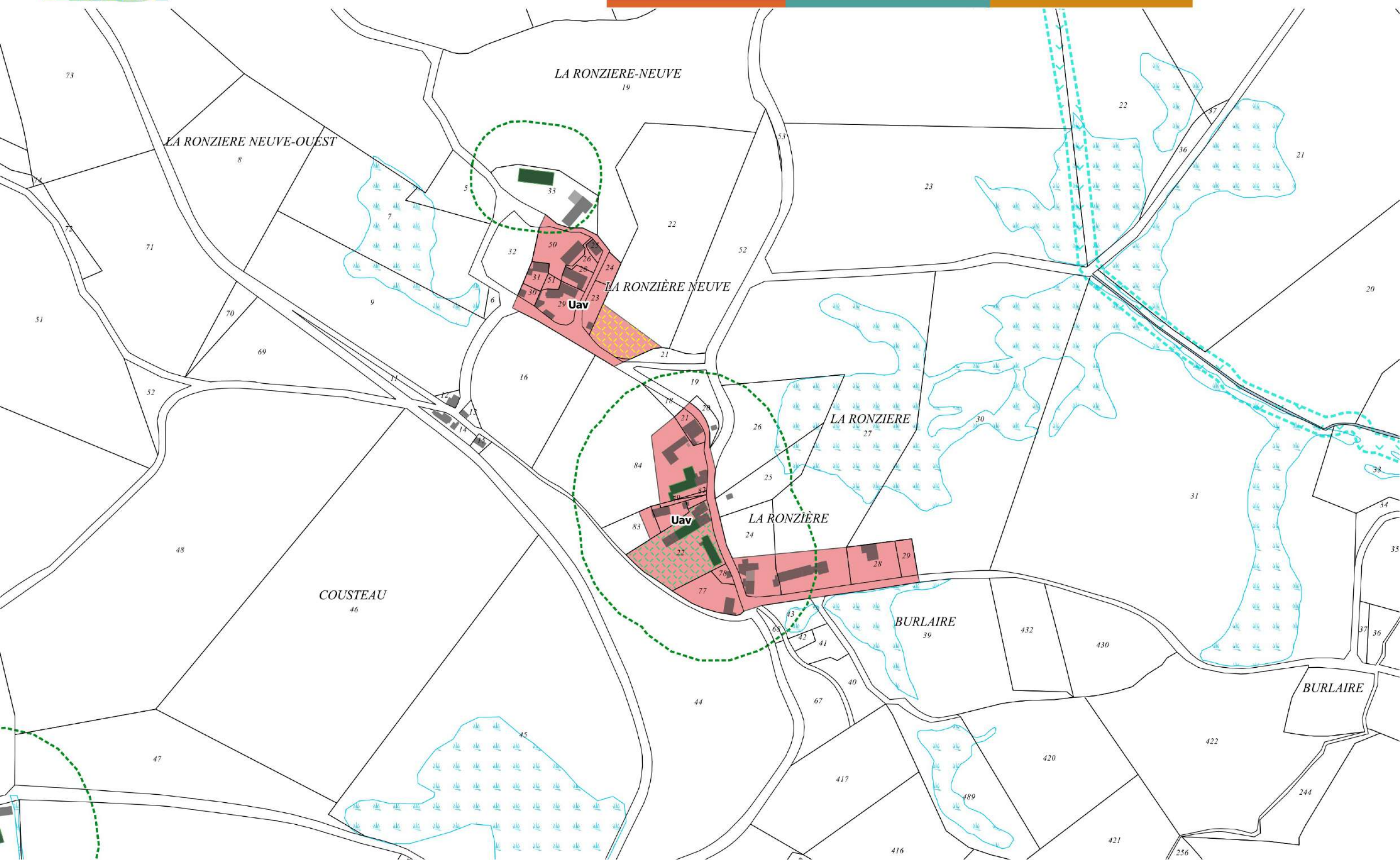


1 - Soulagés - Le bourg



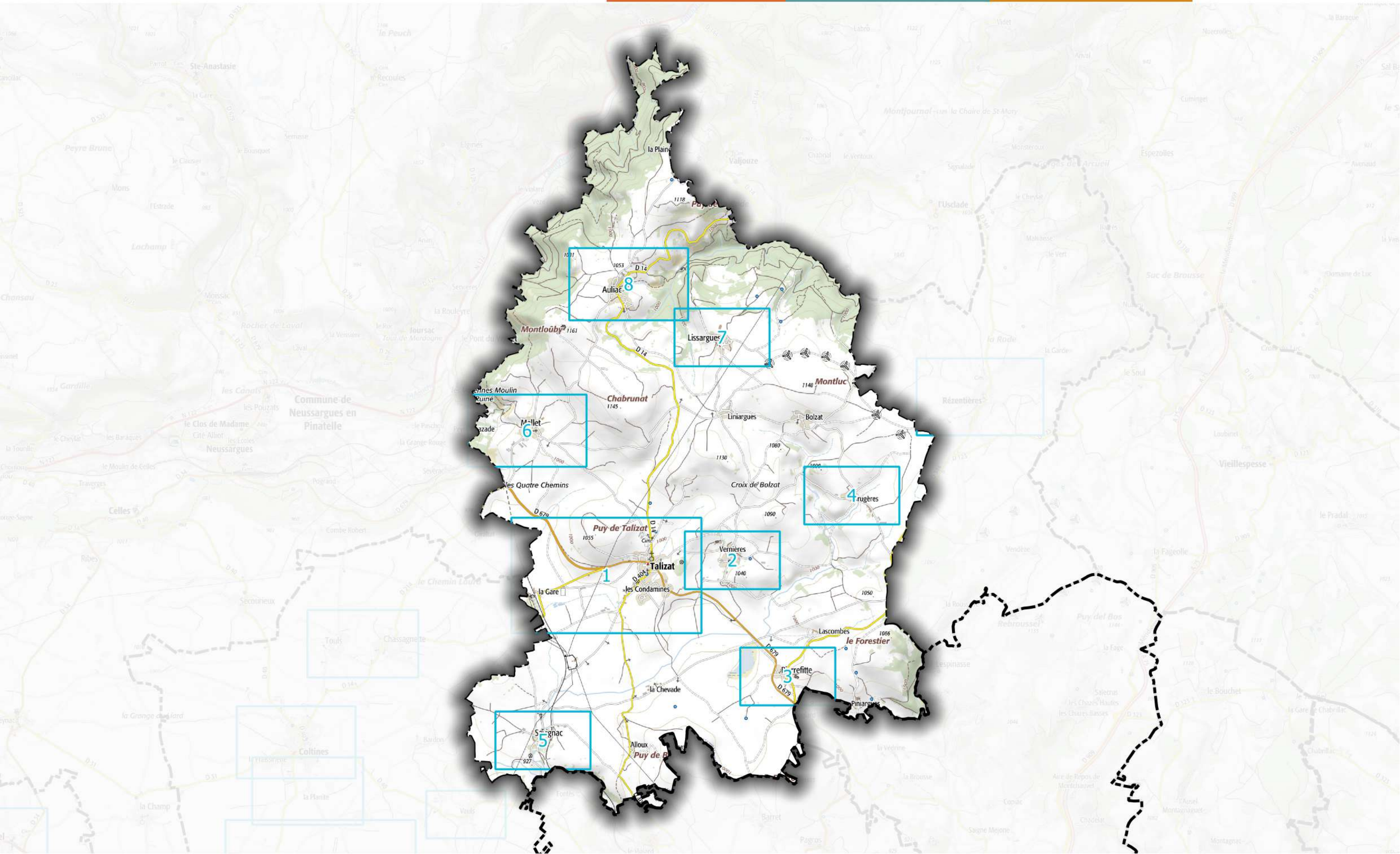


2 - Soulages - La Ronzière, la Ronzière-Neuve et le Mas



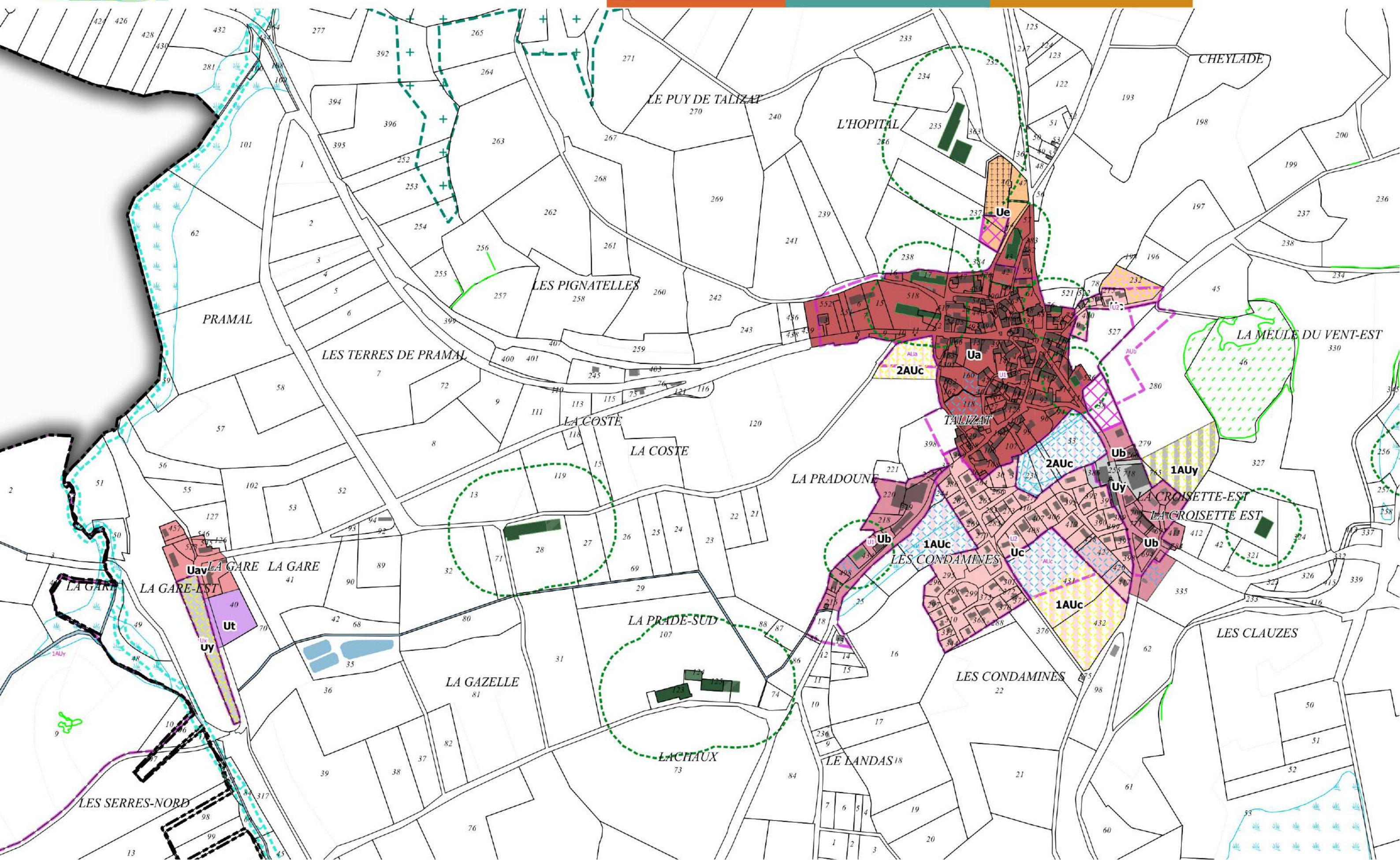


Talizat





1 - Talizat - Le bourg et les Condamines



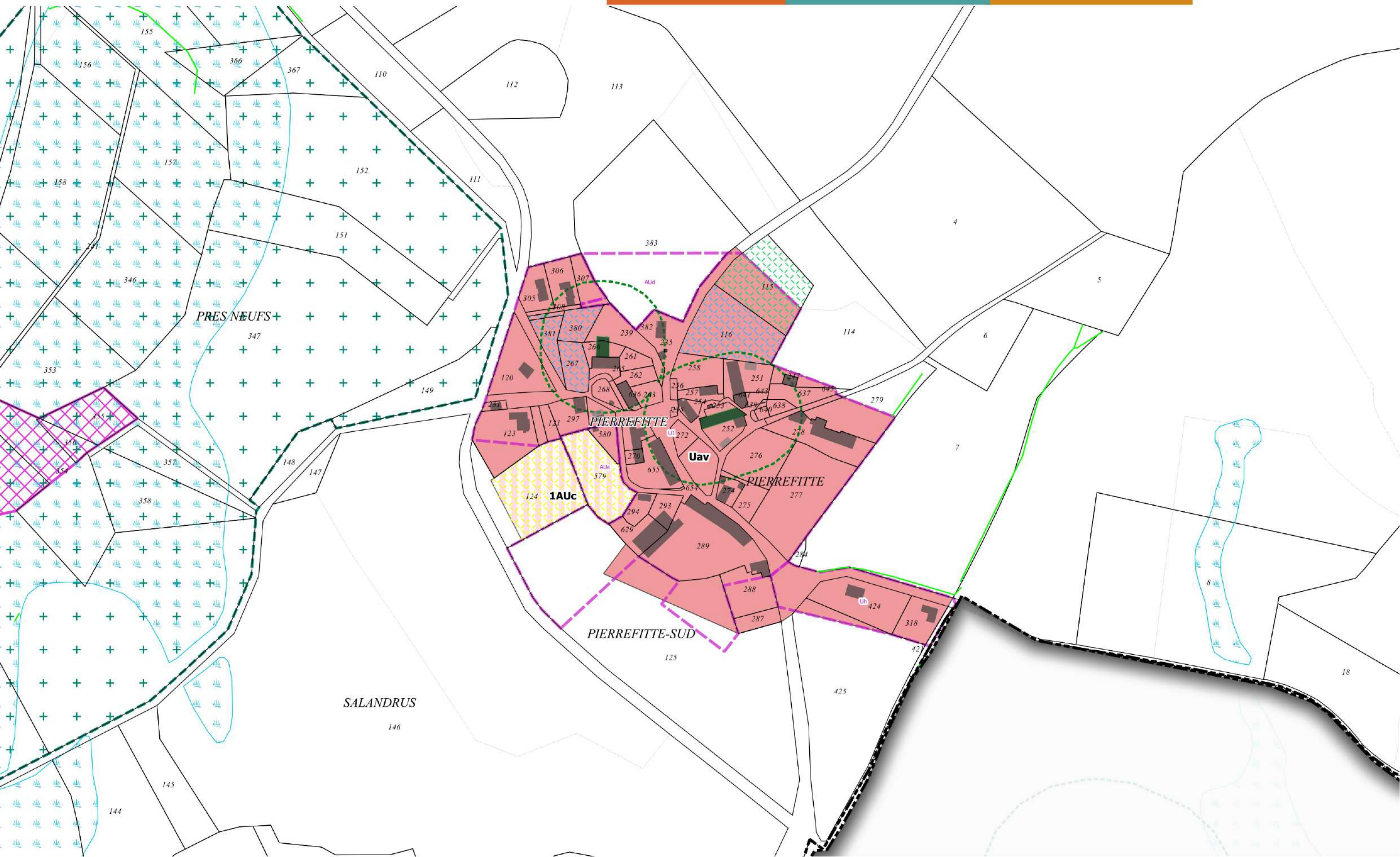


2 - Talizat - Vernières

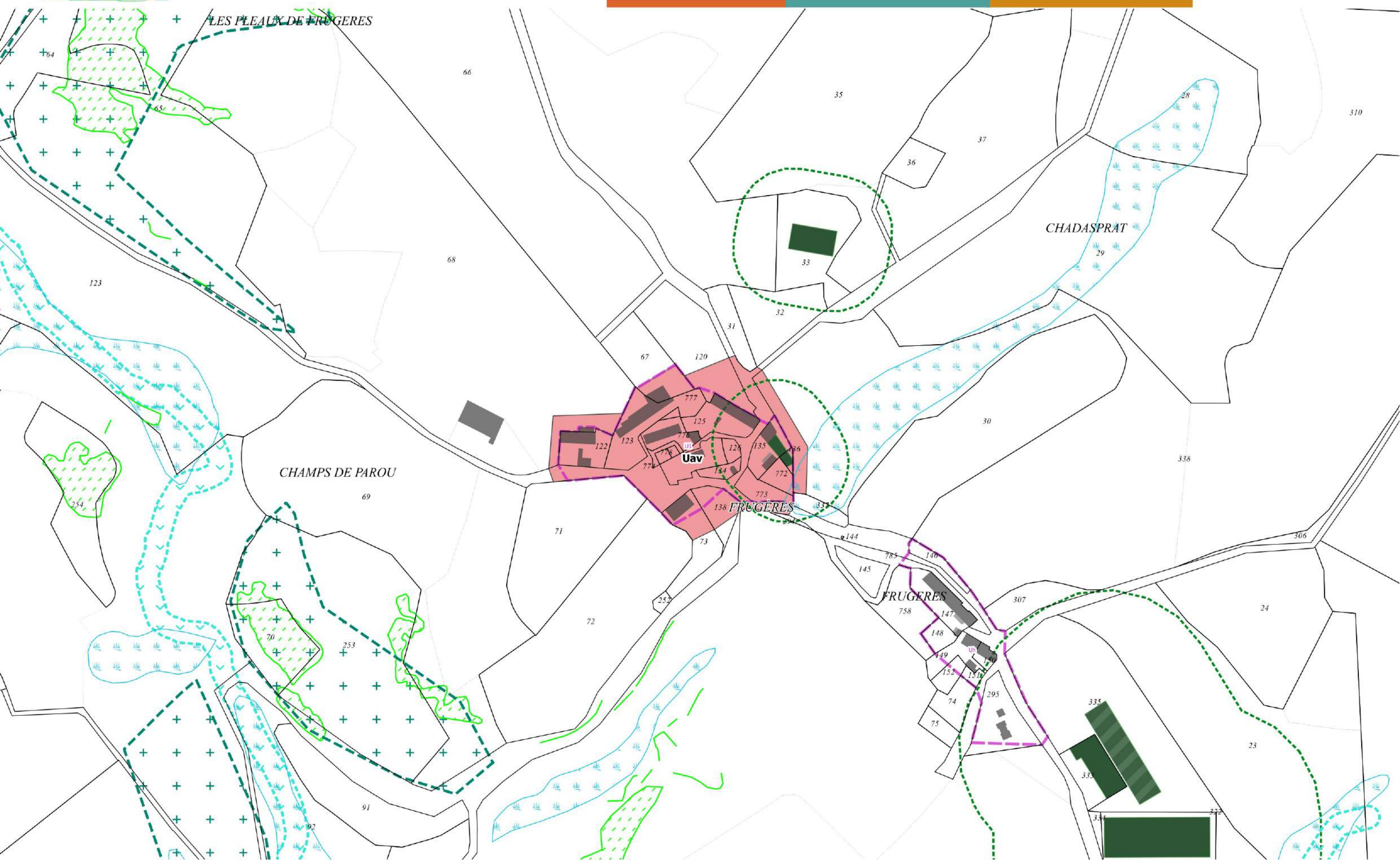




3 - Talizat - Pierrefitte

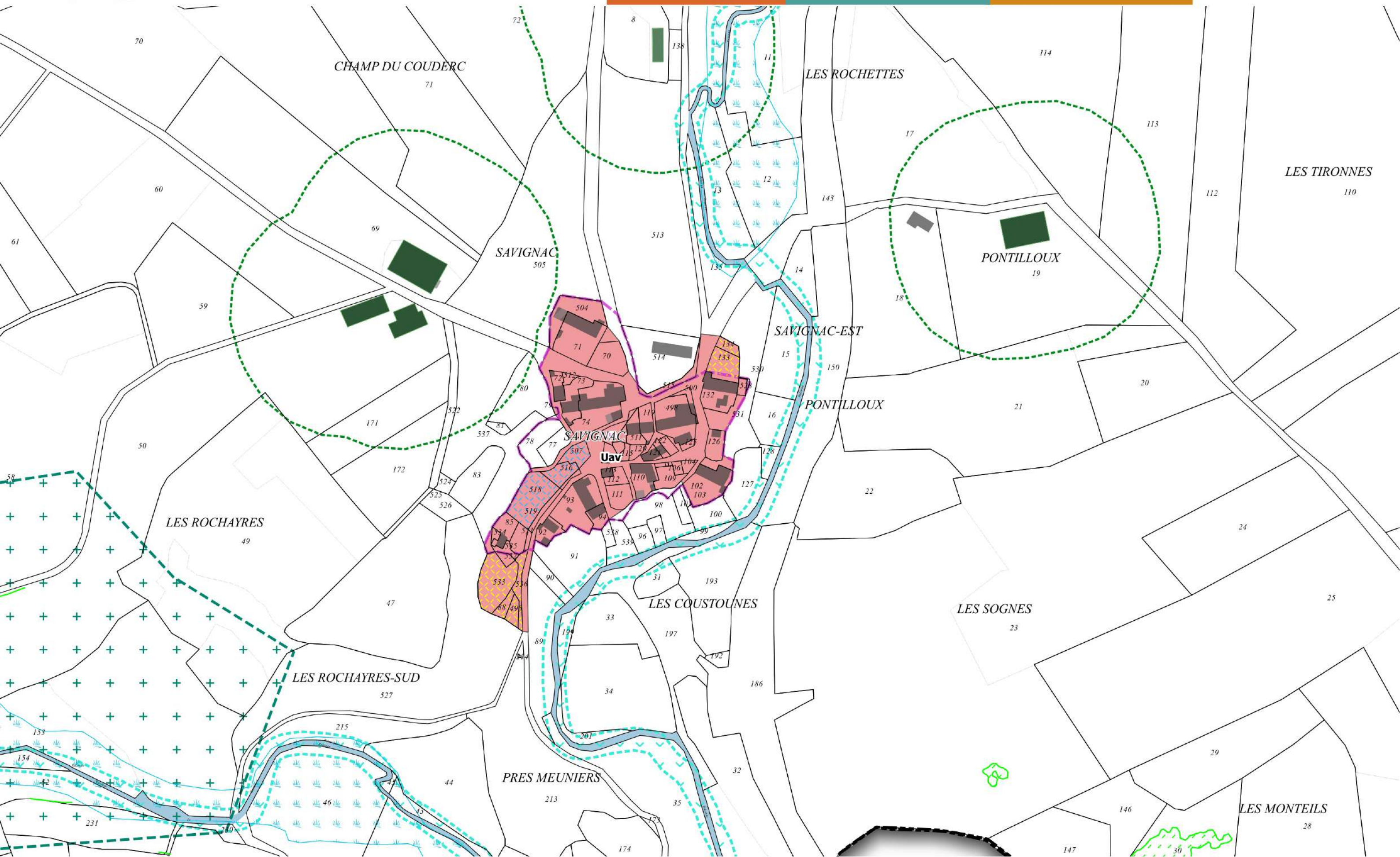


4 - Talizat - Frugères



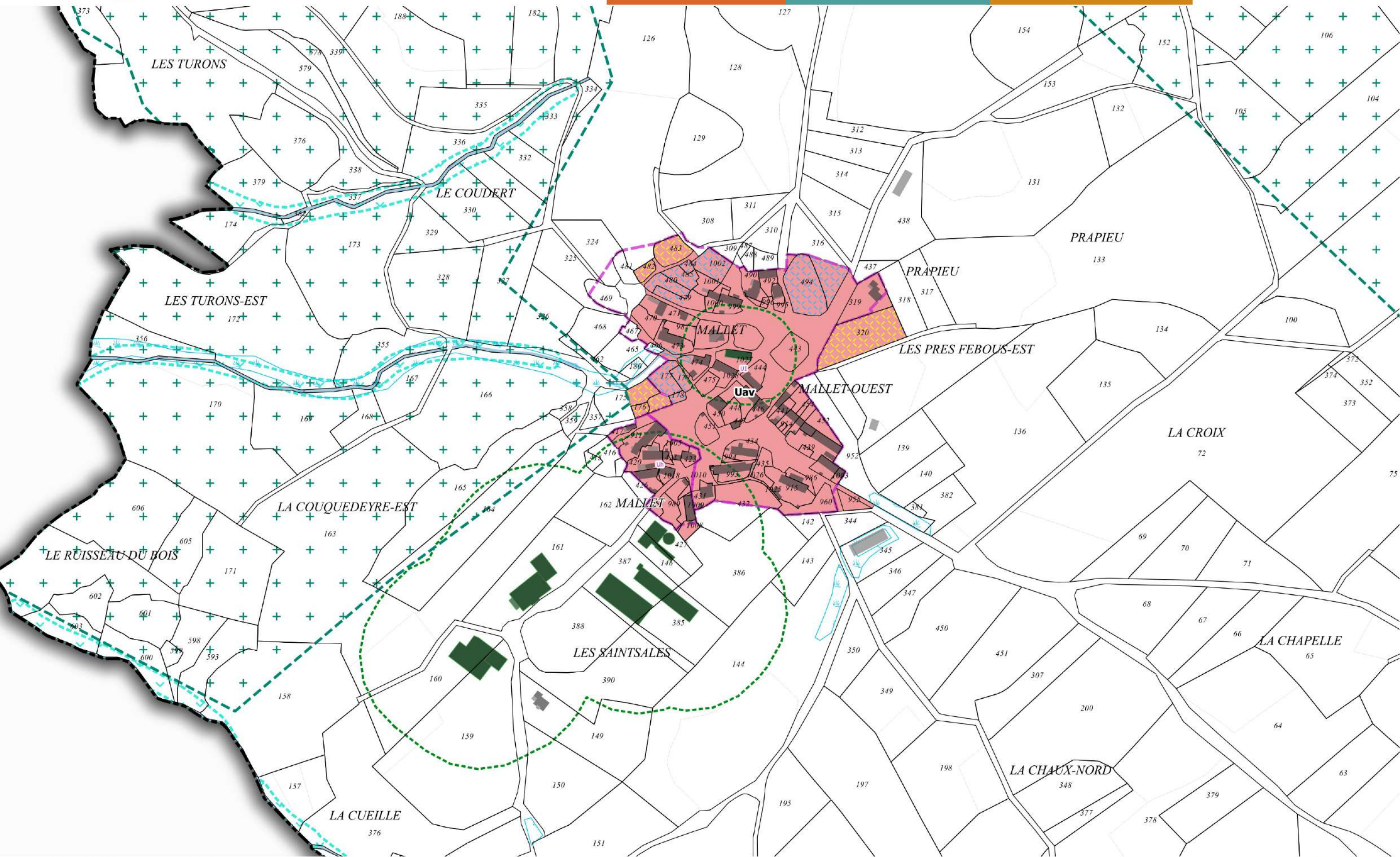


5 - Talizat - Savignac



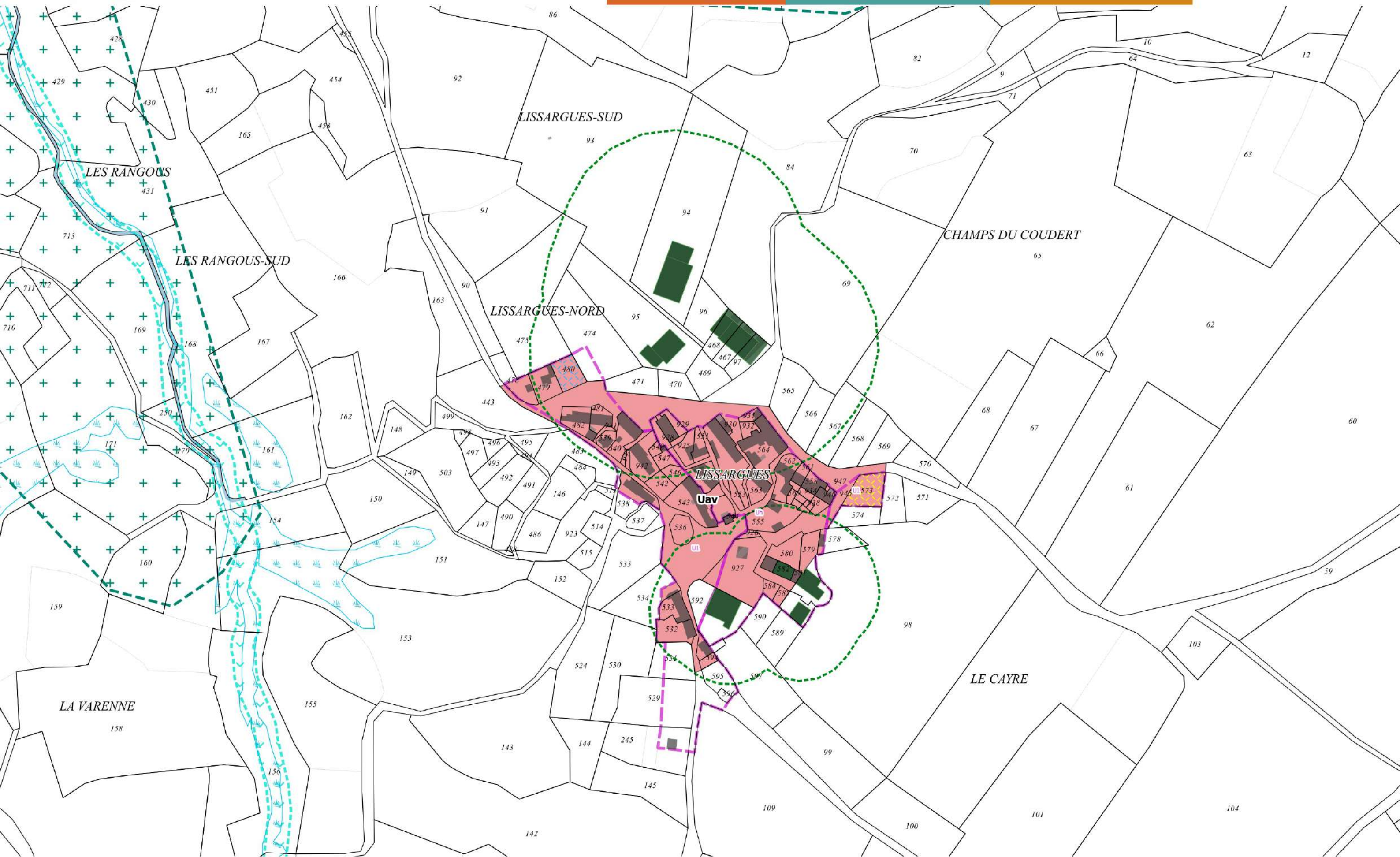


6 - Talizat - Mallet



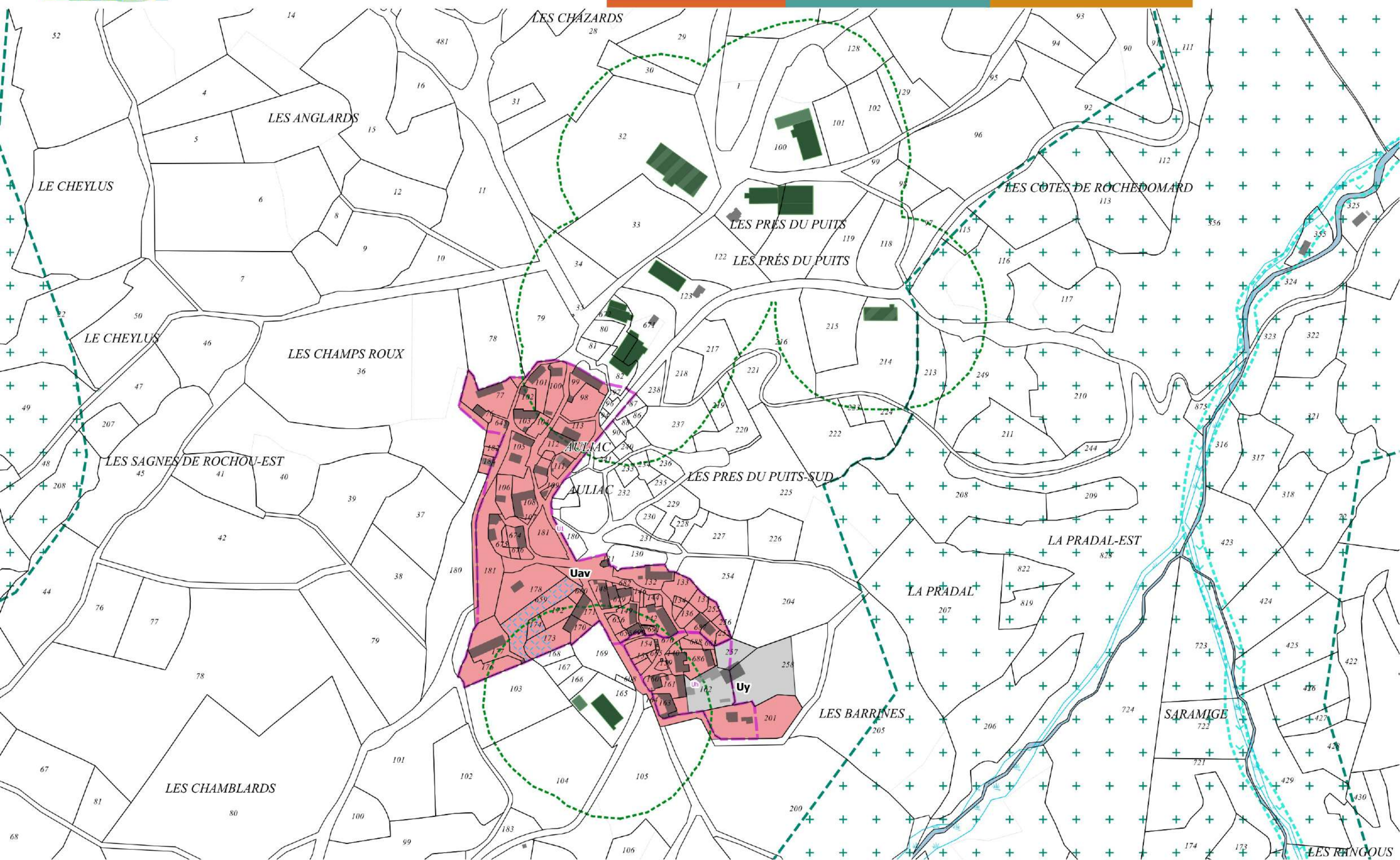


7 - Talizat - Lissargues



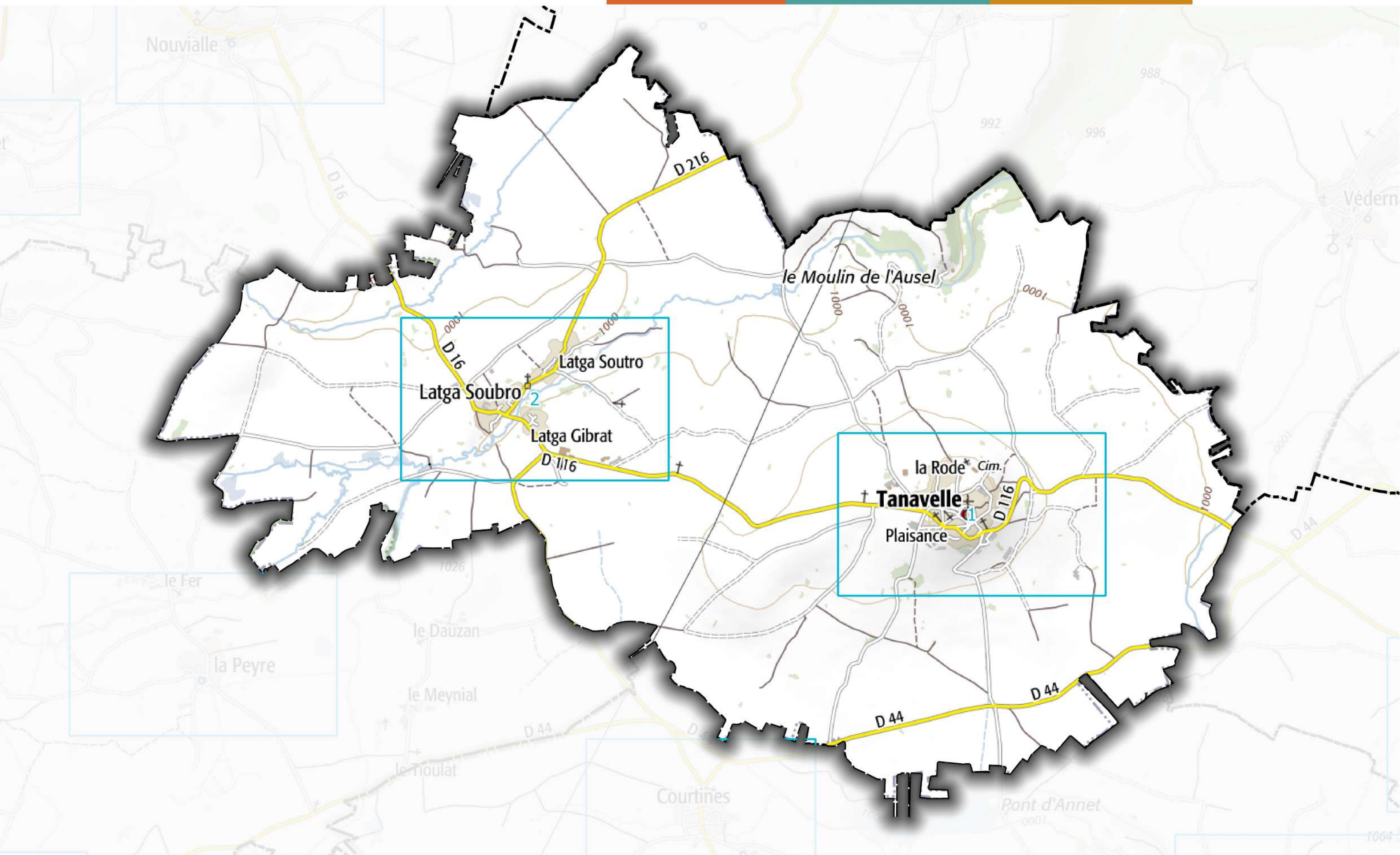


8 - Talizat - Auliac



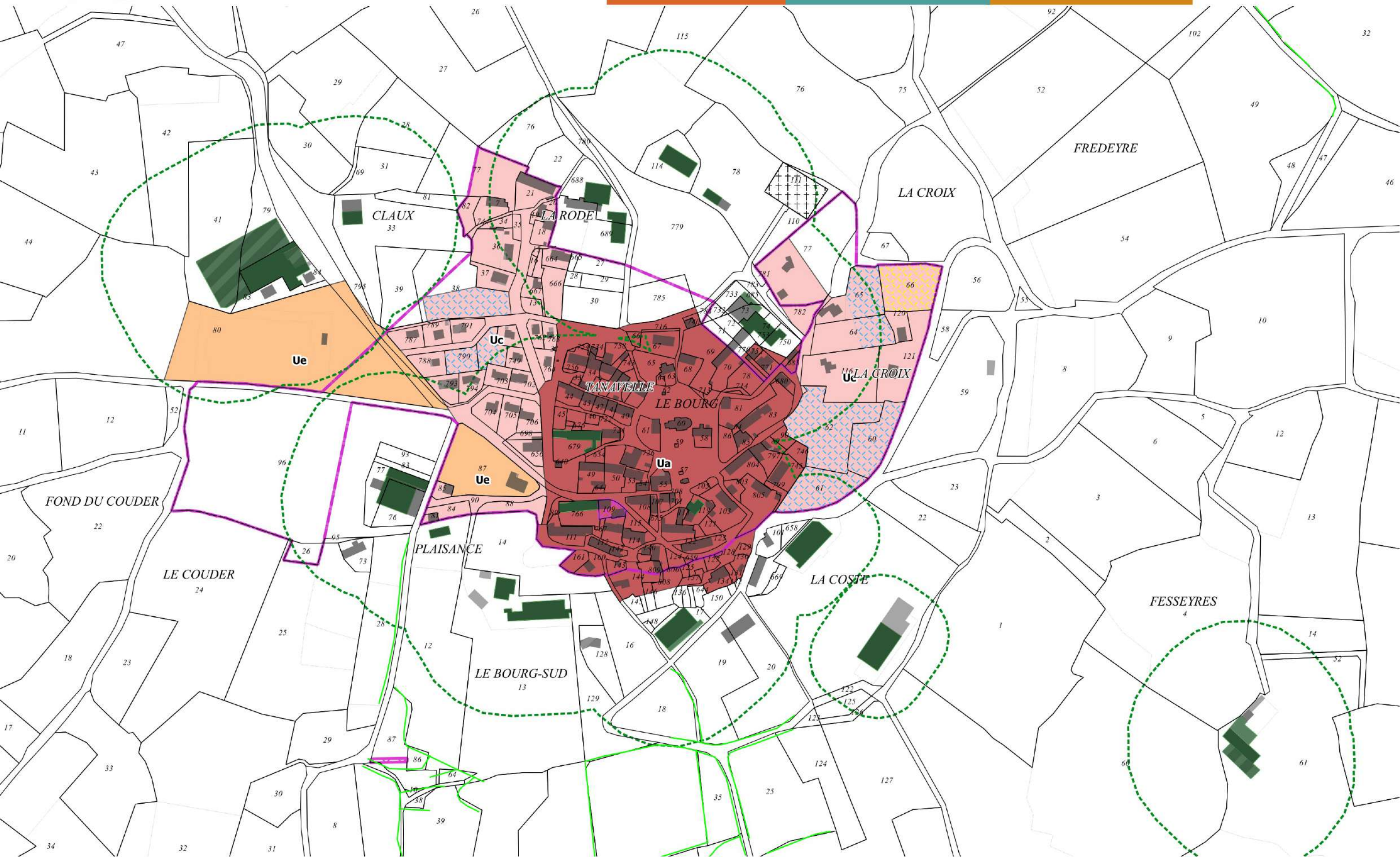


Tanavelle



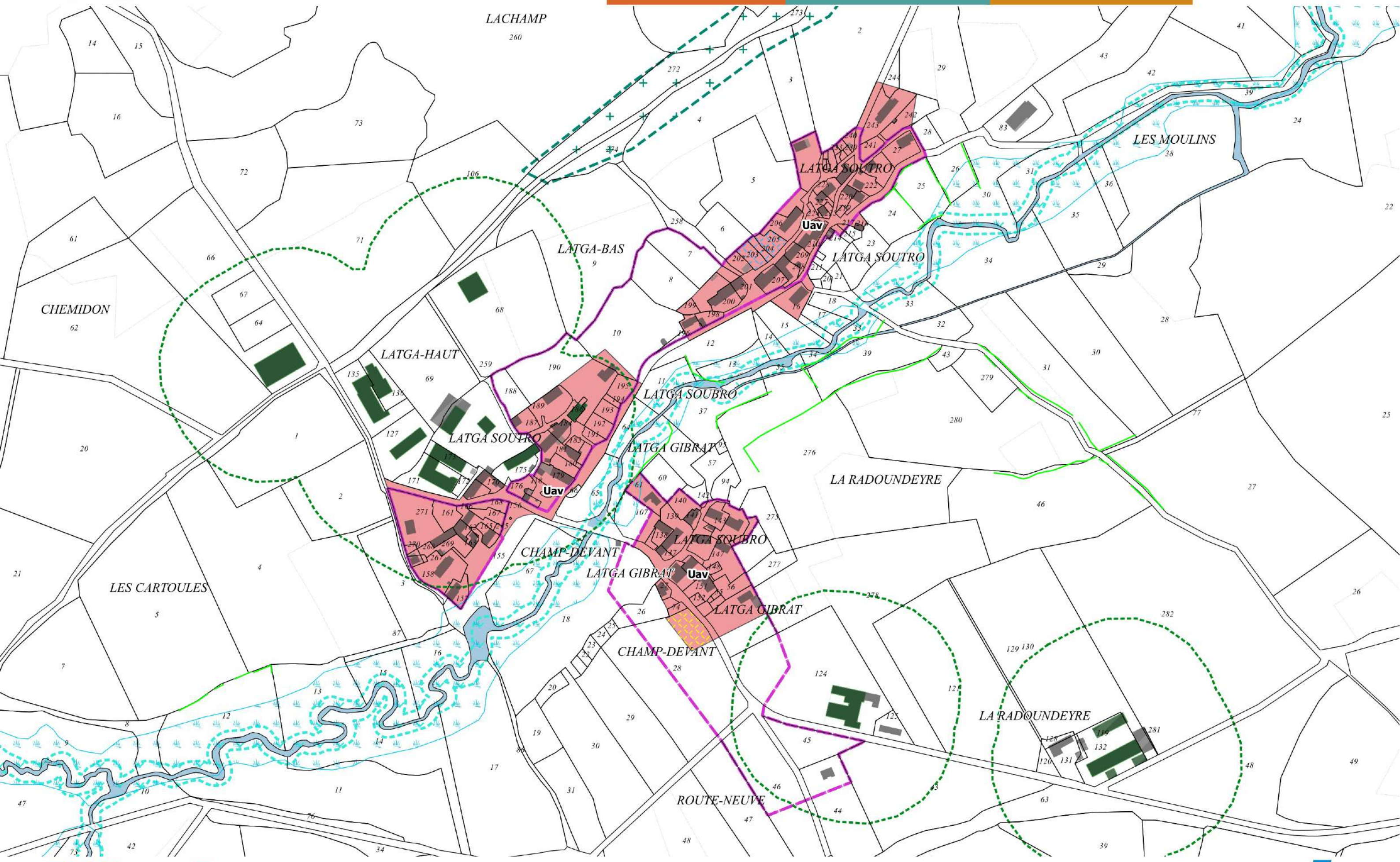


1 - Tanavelle - Le bourg



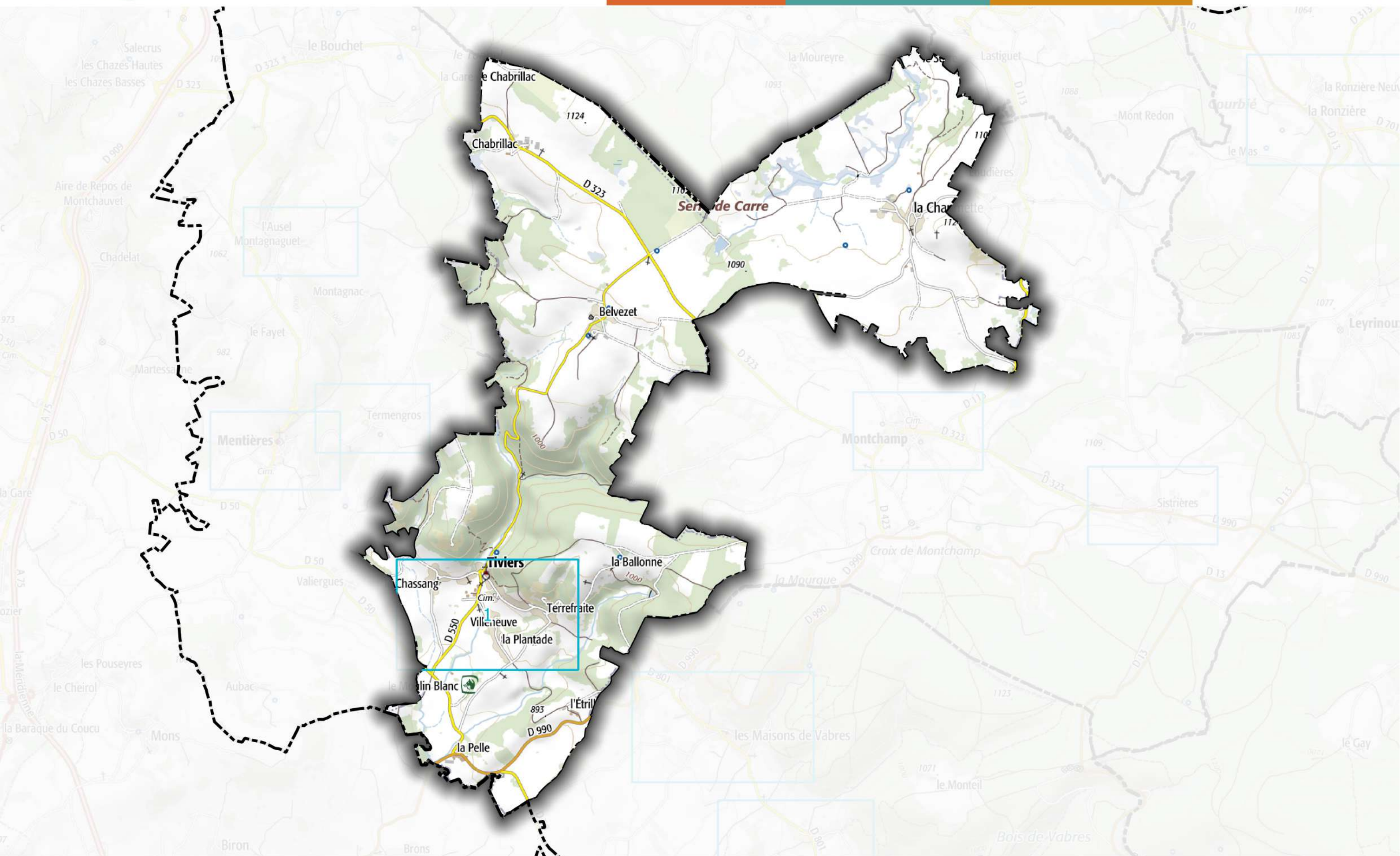


2 - Tanavelle - Latga



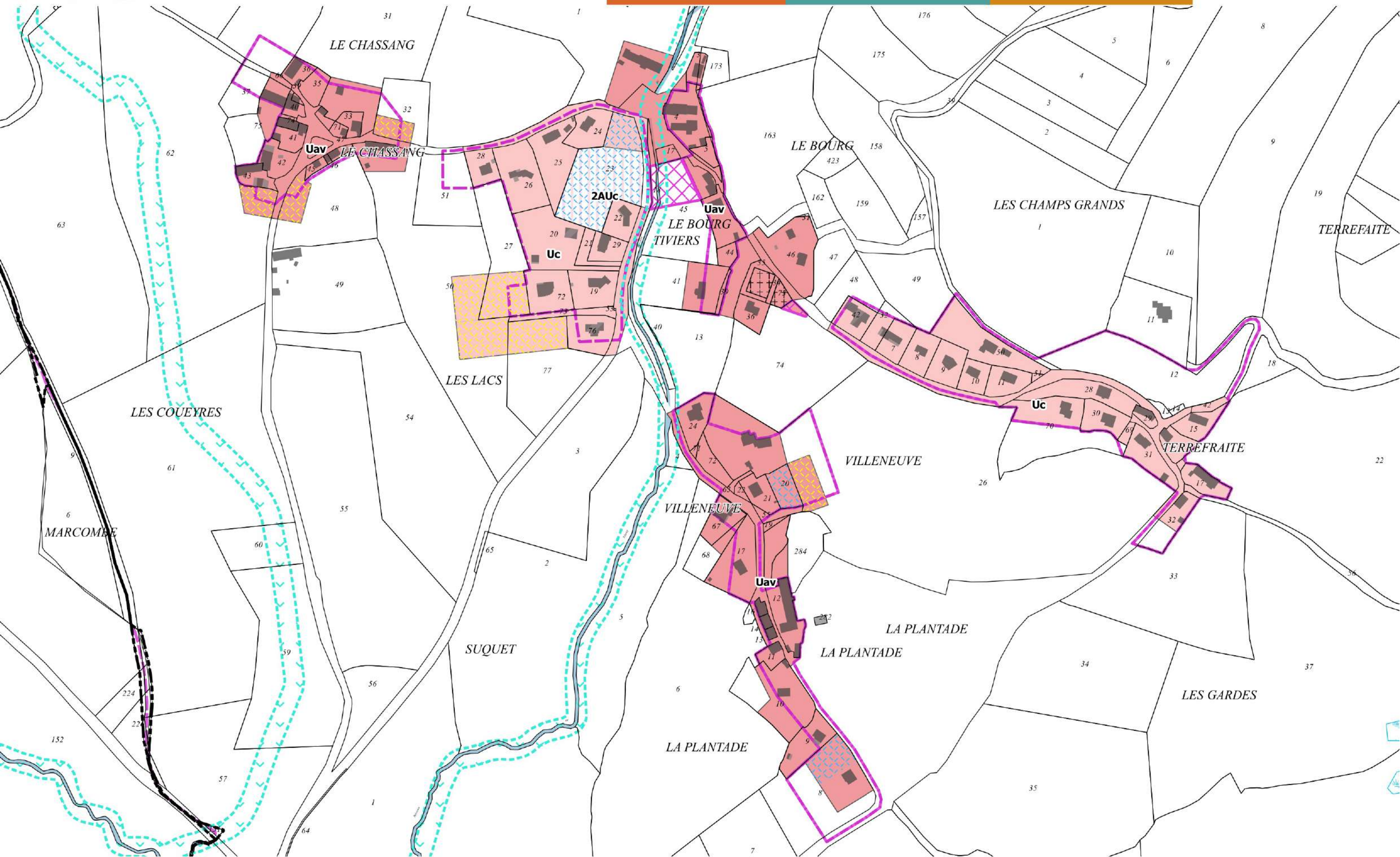


Tiviers



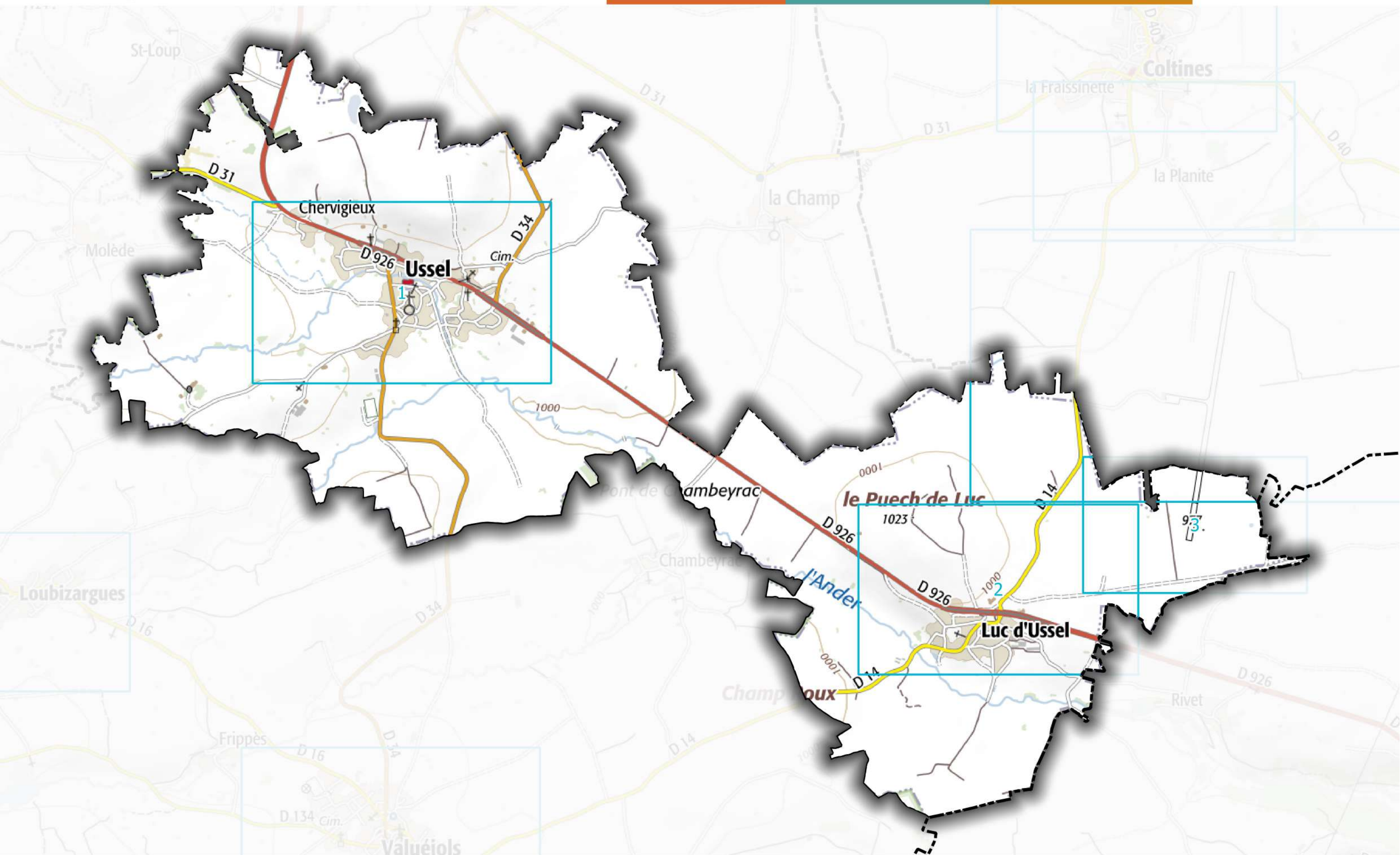


1 - Tiviers - Le bourg, le Chassang, Villeneuve, la Plantade et Terrefaite

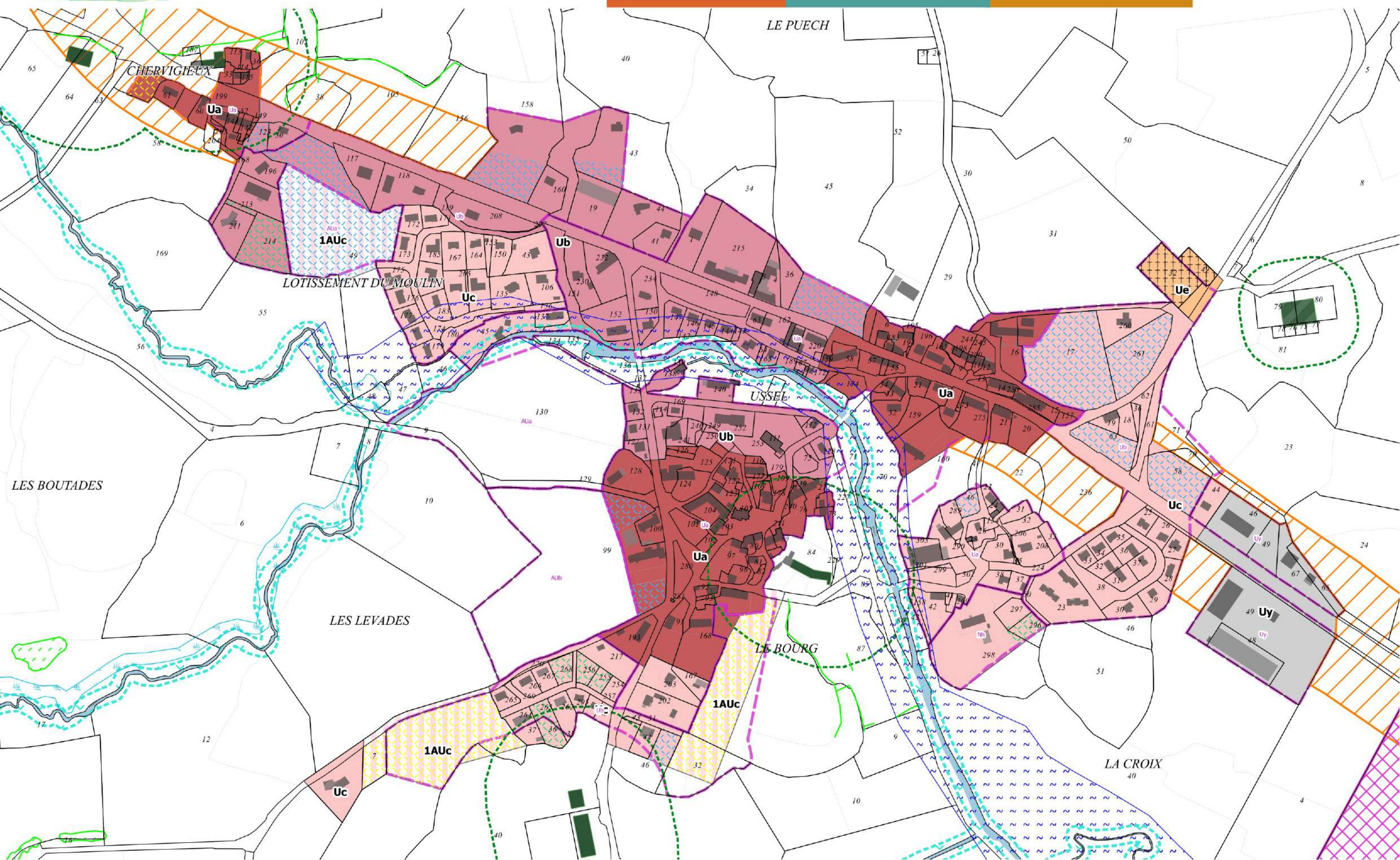




Ussel

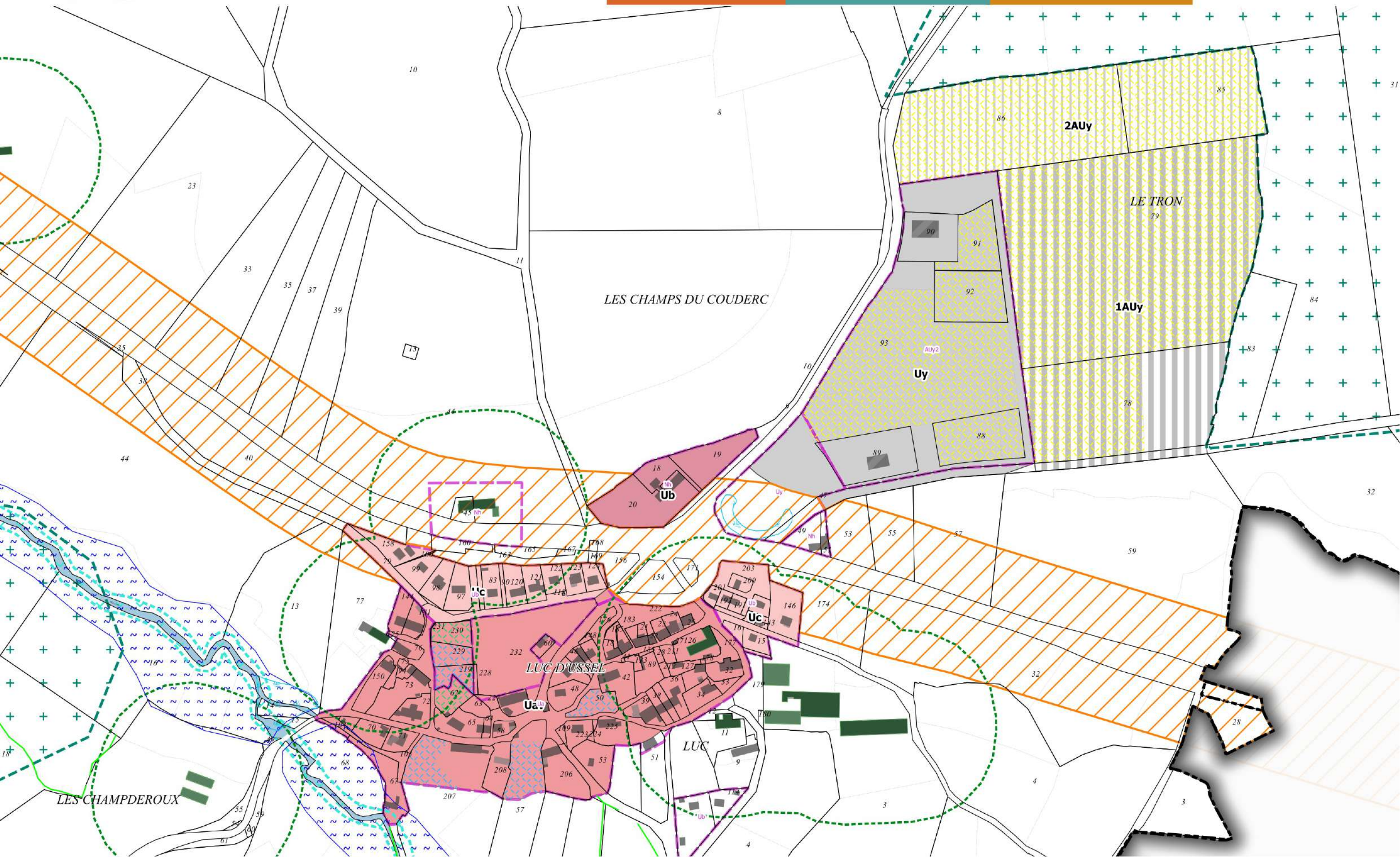


1 - Ussel - Le bourg et Chervigieux



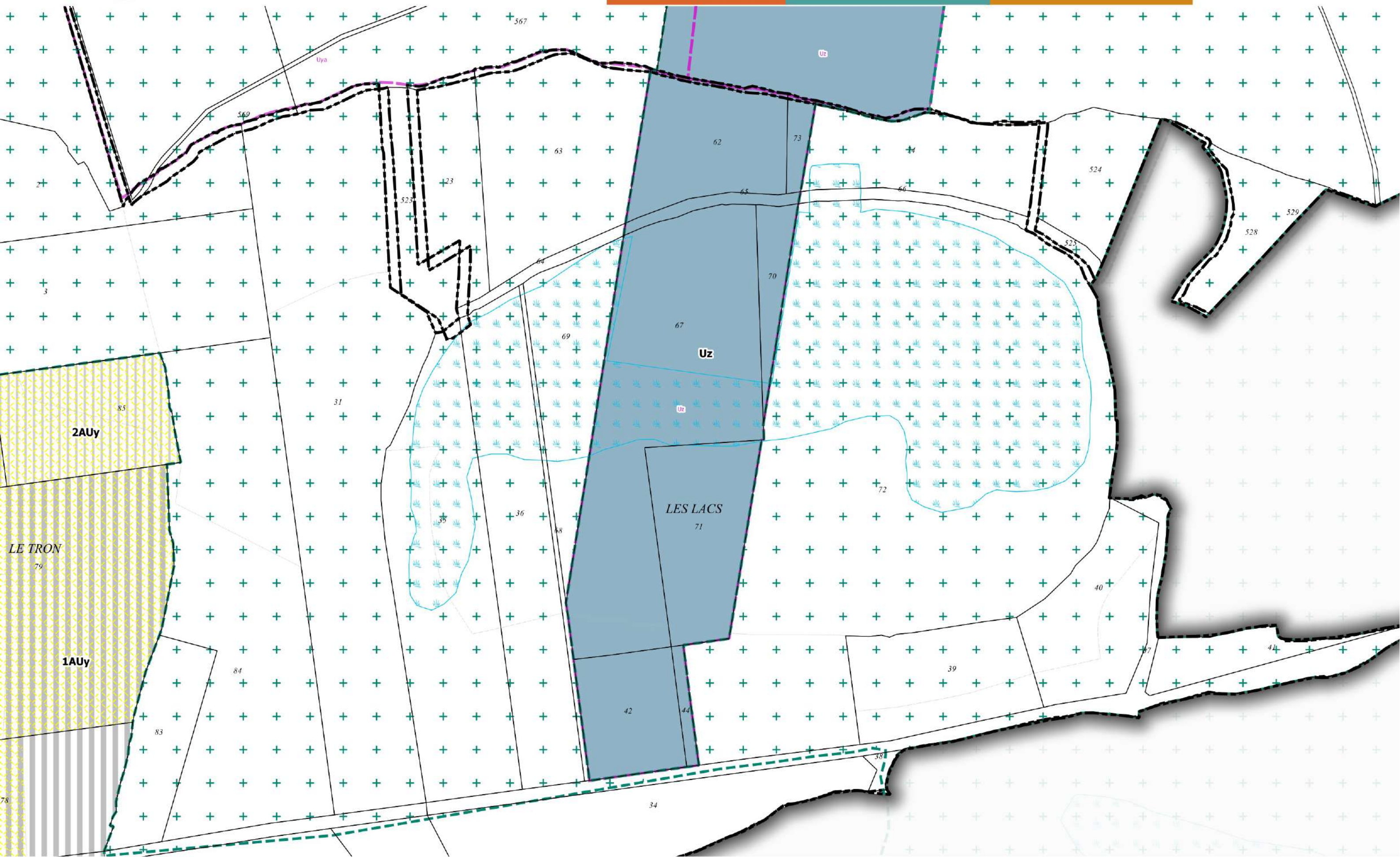


2 - Ussel - Luc d'Ussel



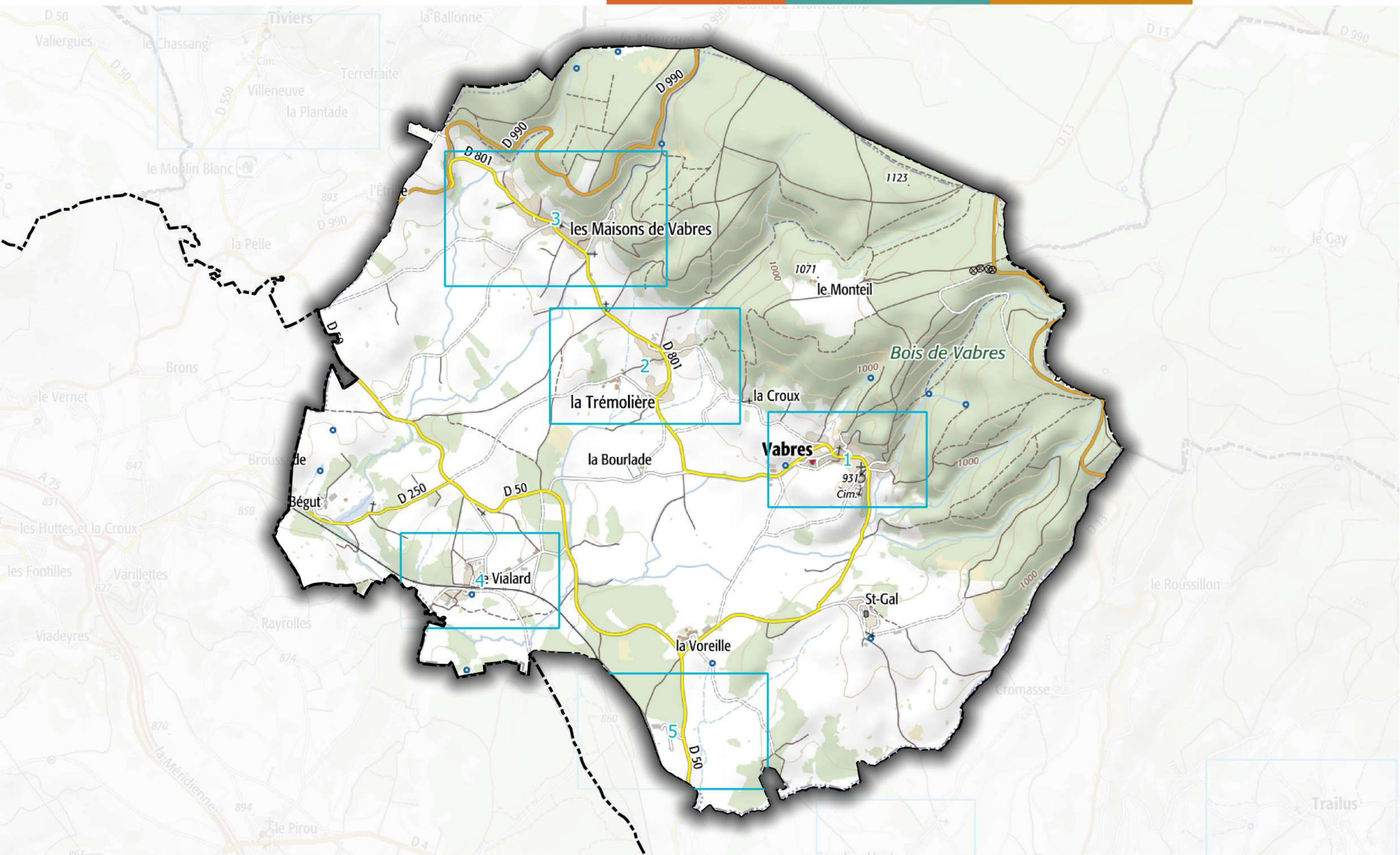


3 - Ussel - Aérodrome de Saint-Flour - Coltines



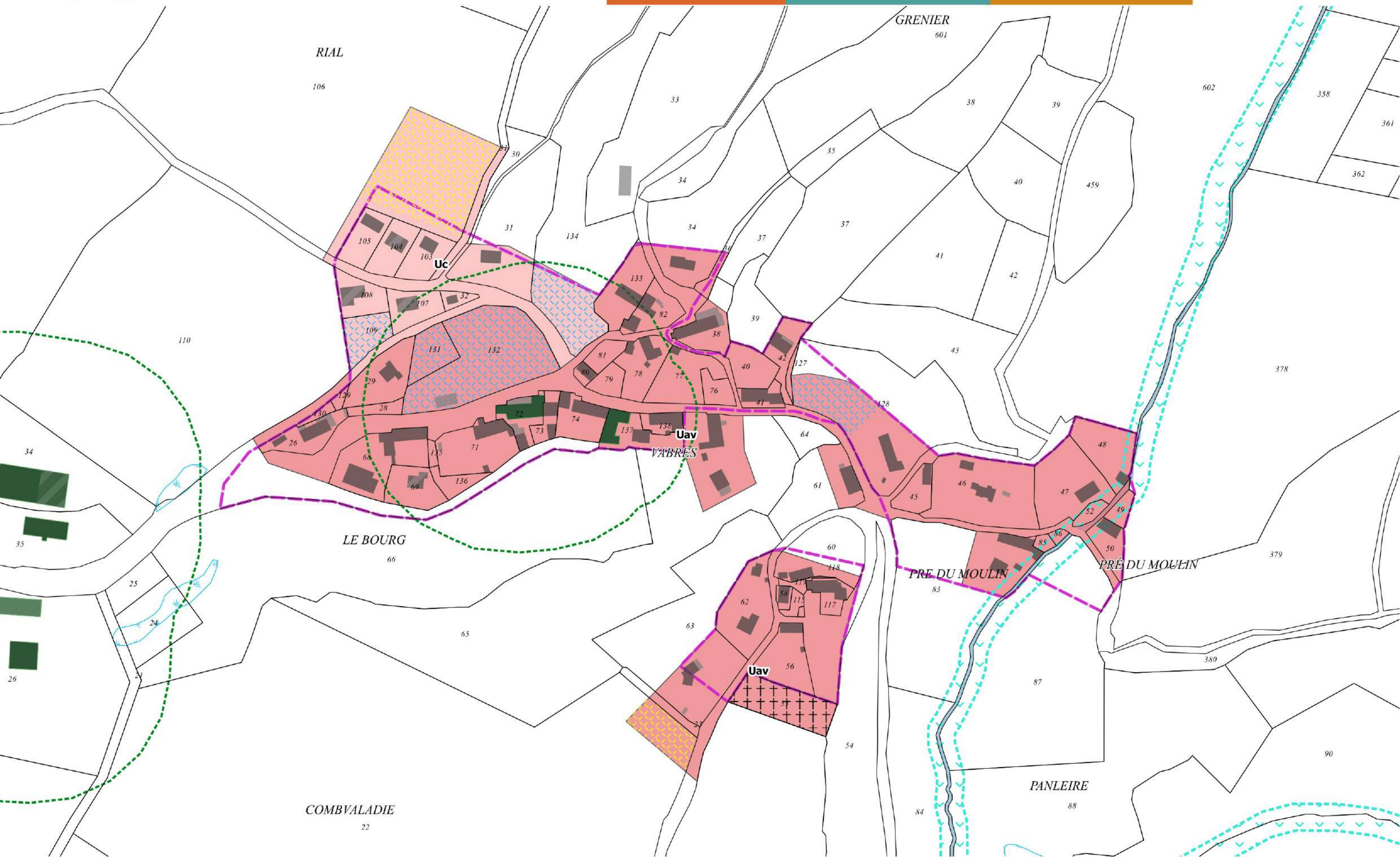


Vabres



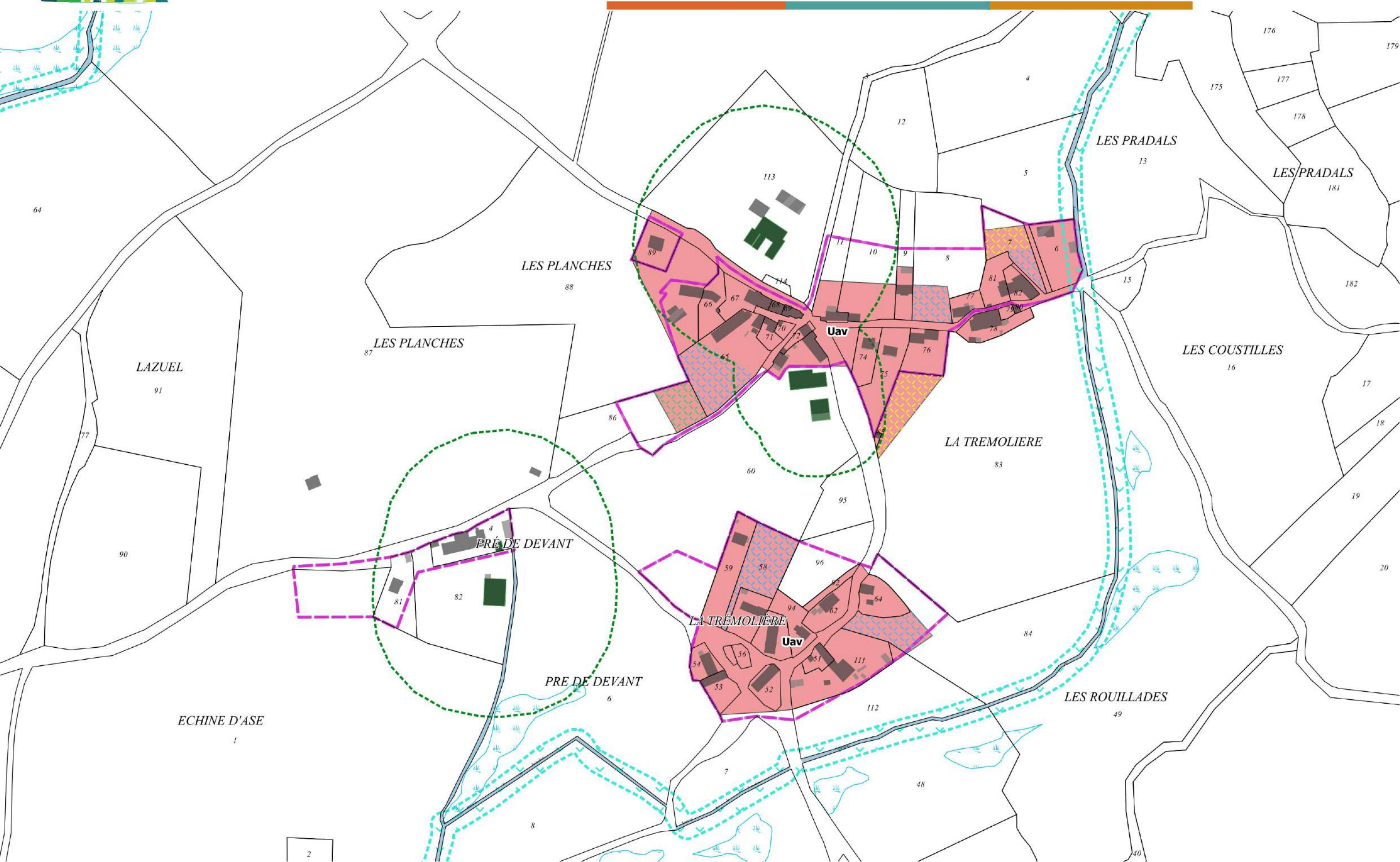


1 - Vabres - Le bourg



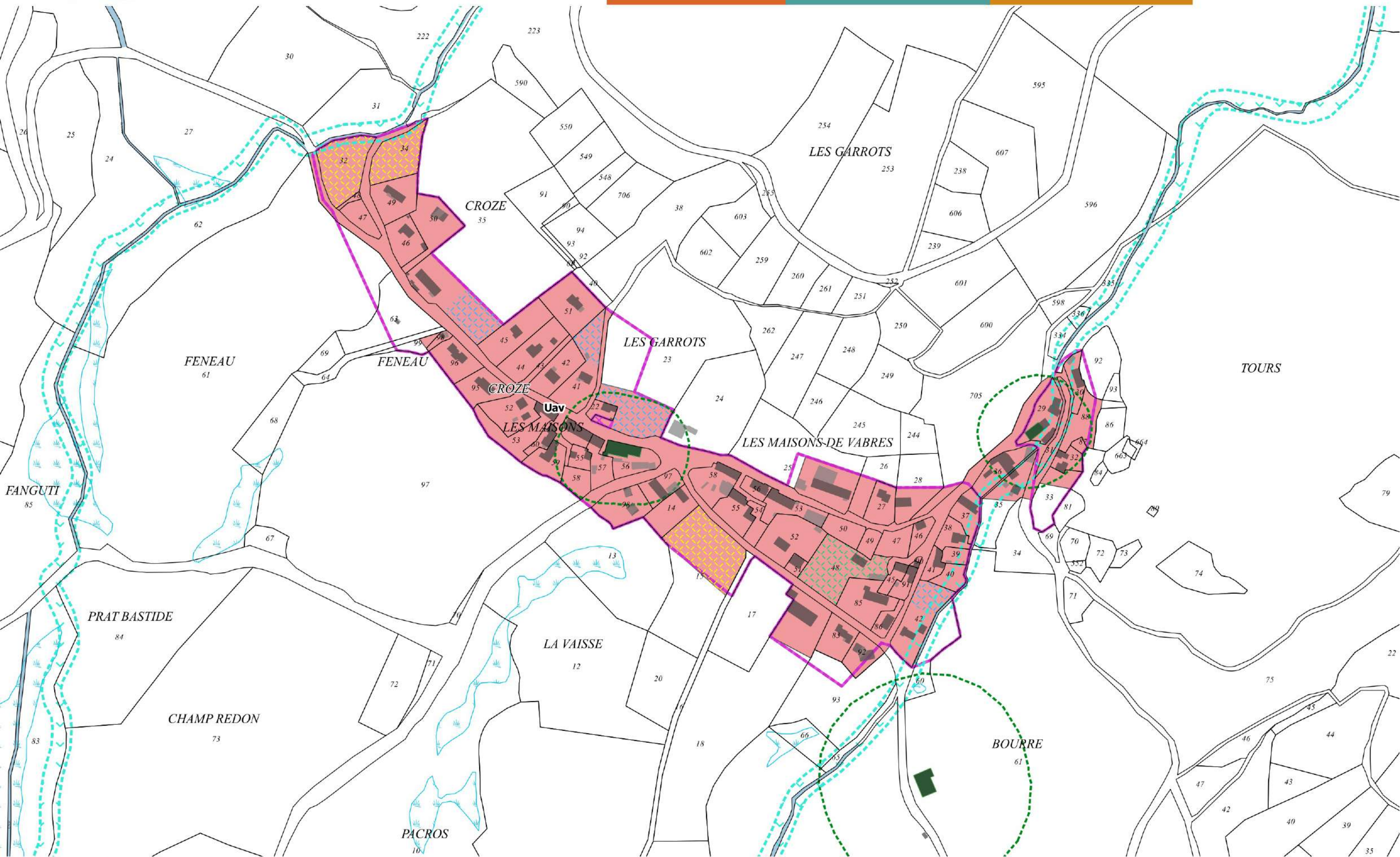


2 - Vabres - La Trémolière





3 - Vabres - Les Maisons de Vabres



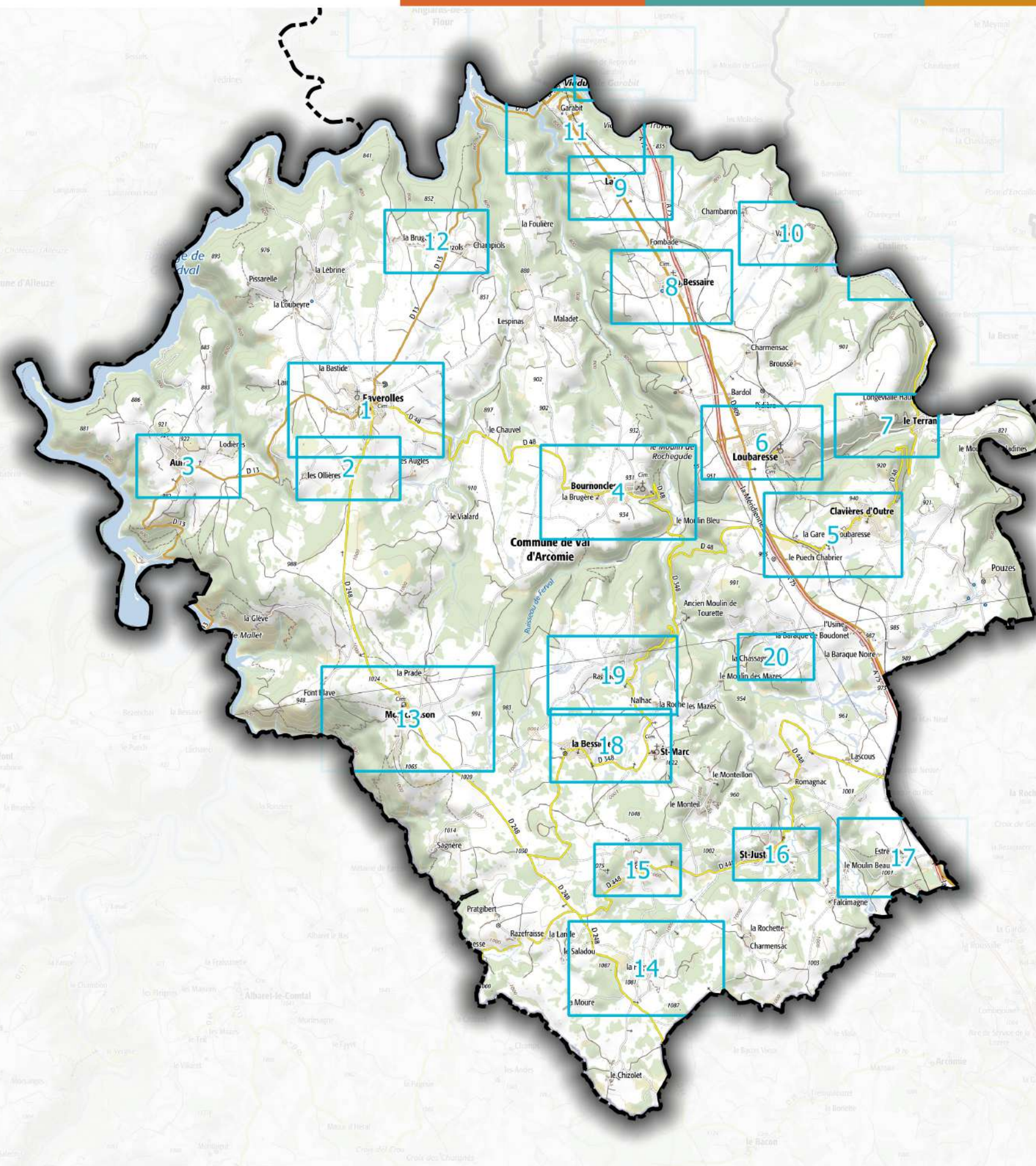


4 - Vabres - Le Vialard



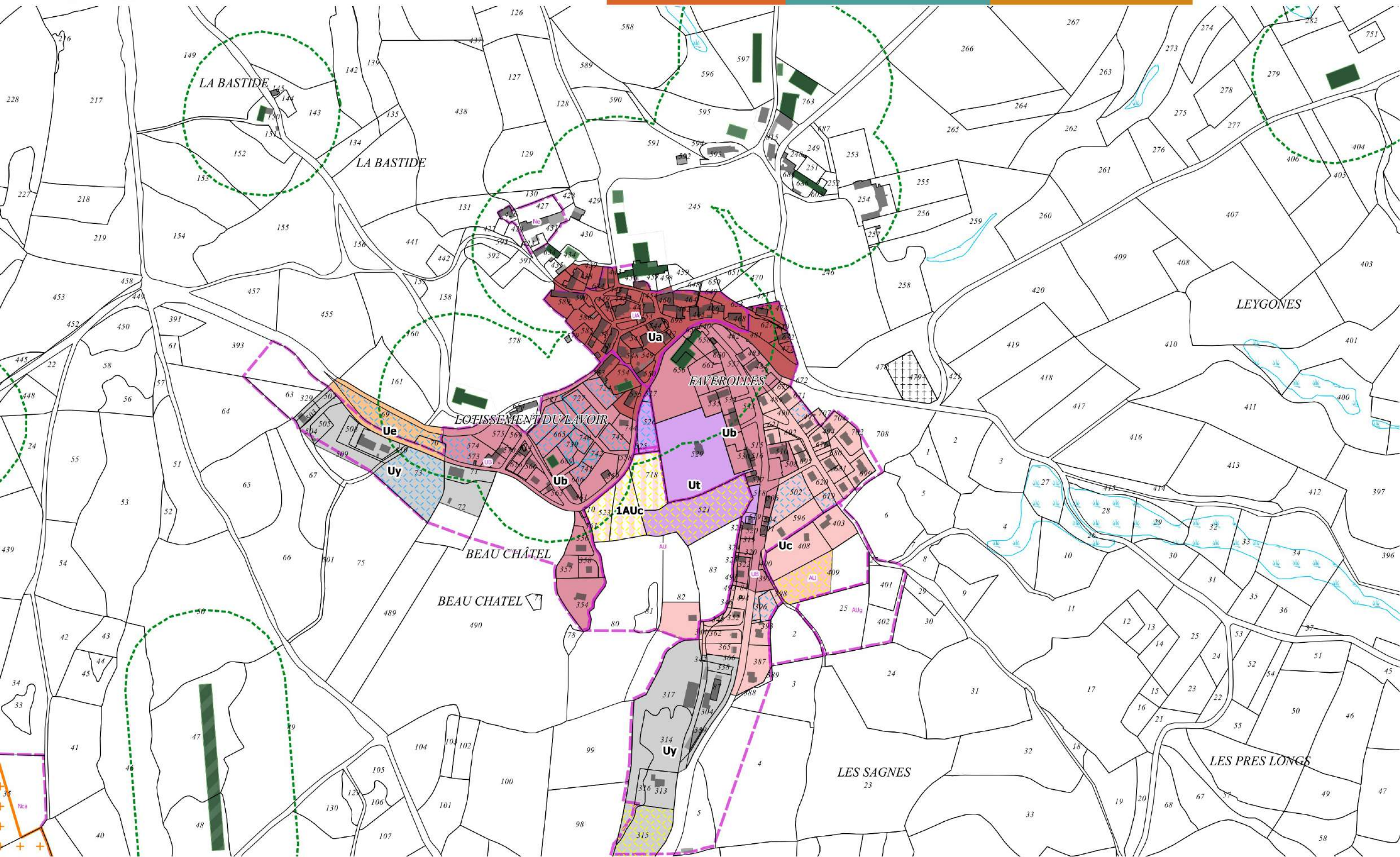


Val d'Arcomie



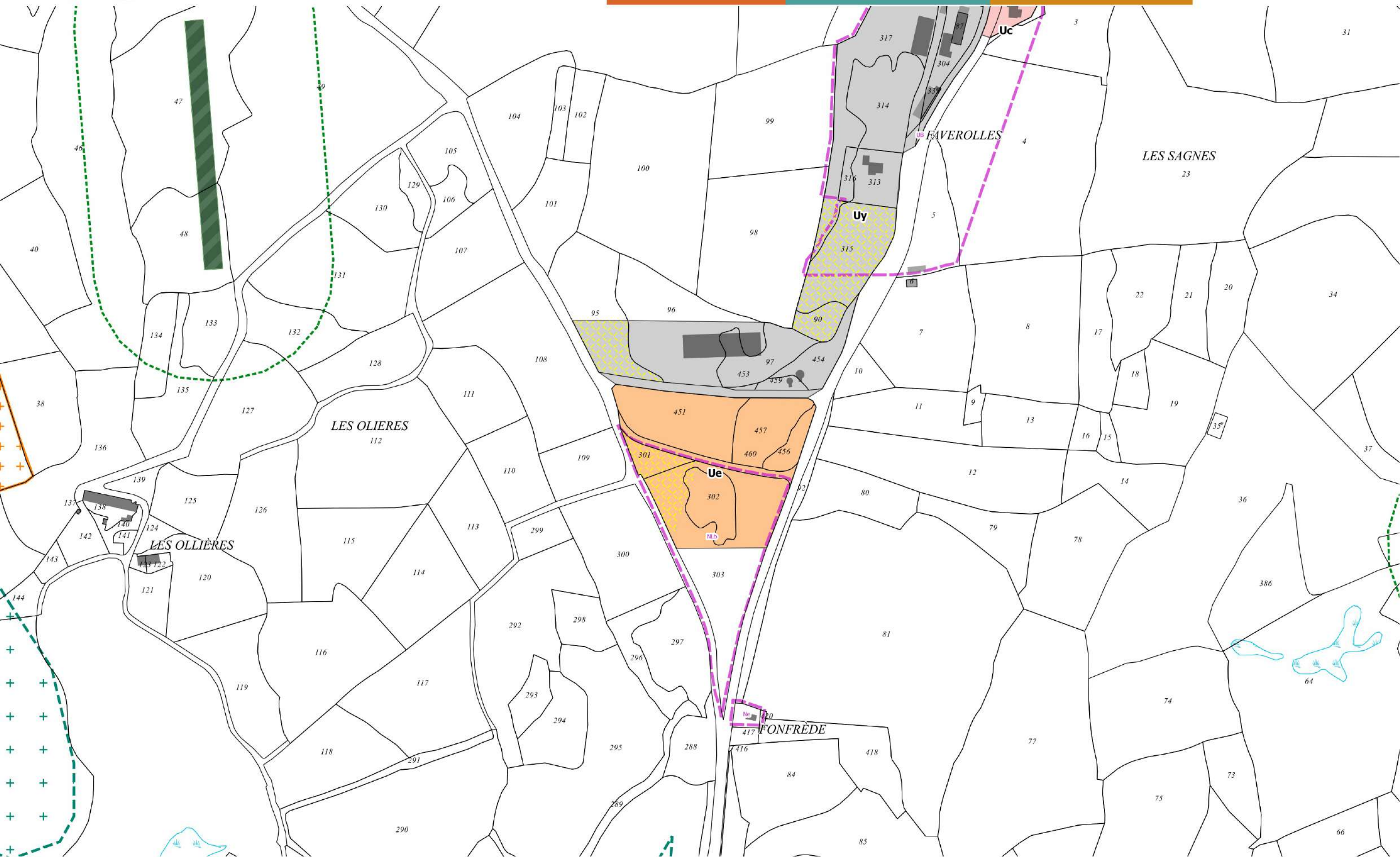


1 - Val-d'Arcomie - Faverolles, la Bastide et Lair



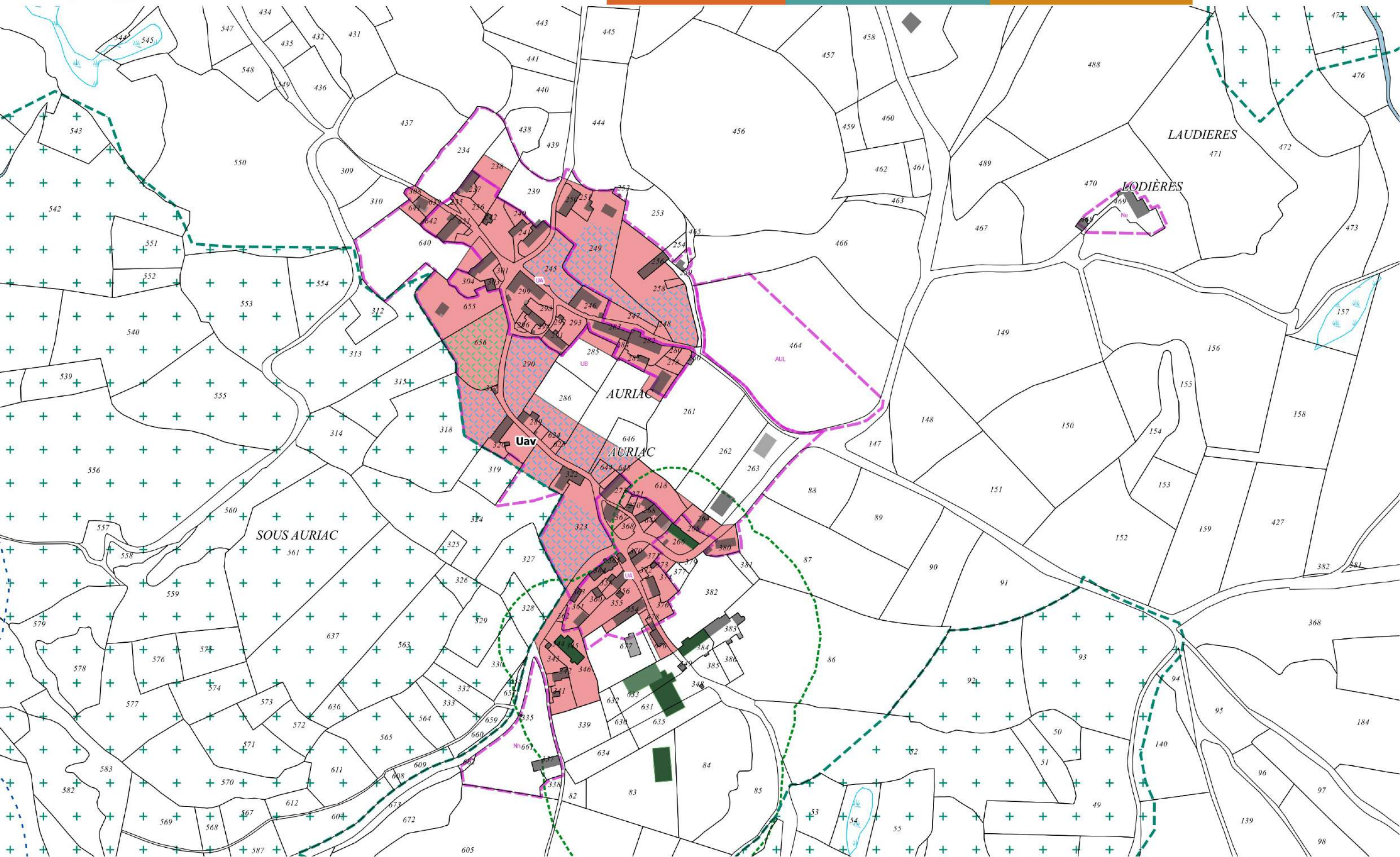


2 - Val-d'Arcomie - Fonfrède



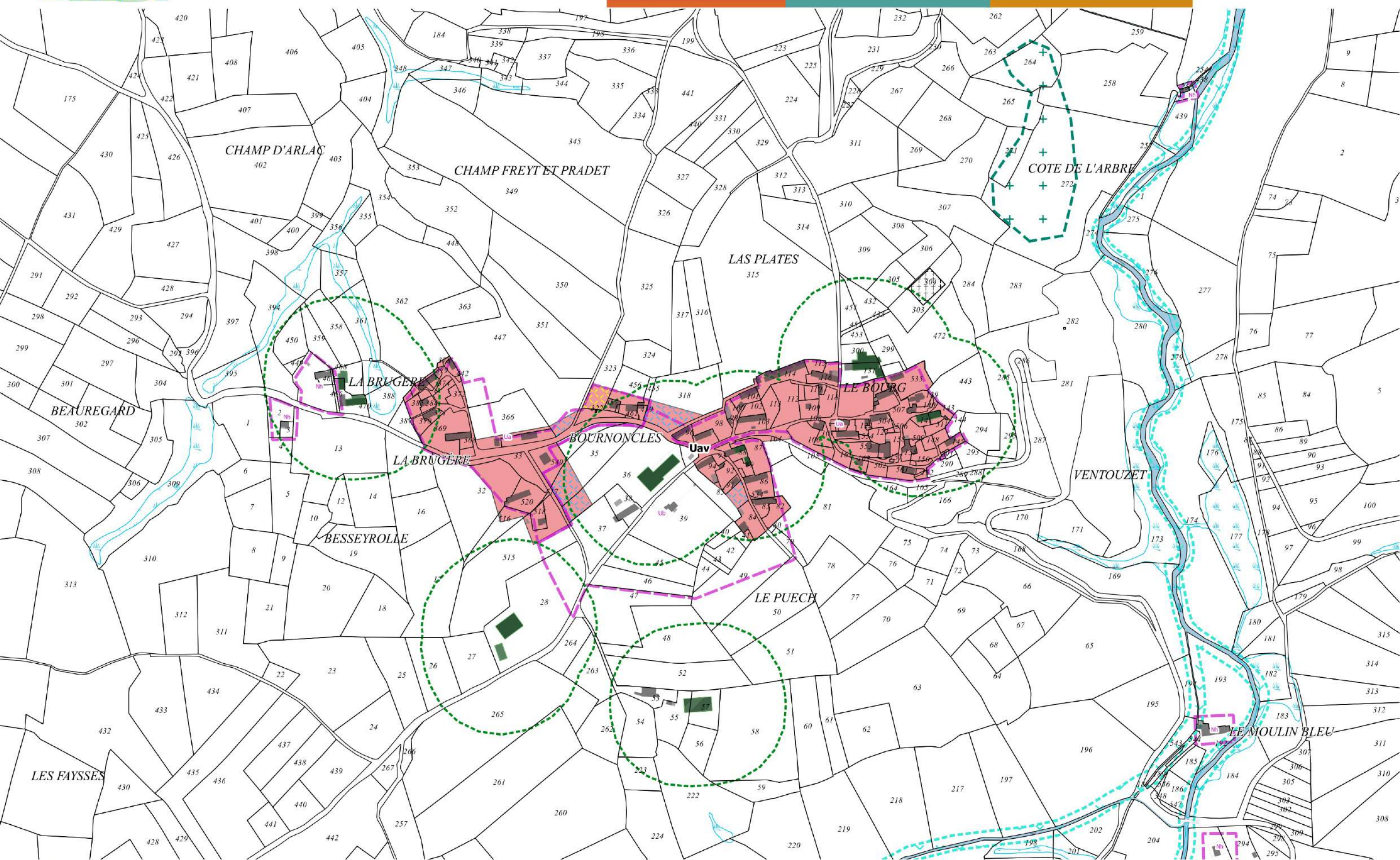


3 - Val-d'Arcomie - Auriac et Lodières



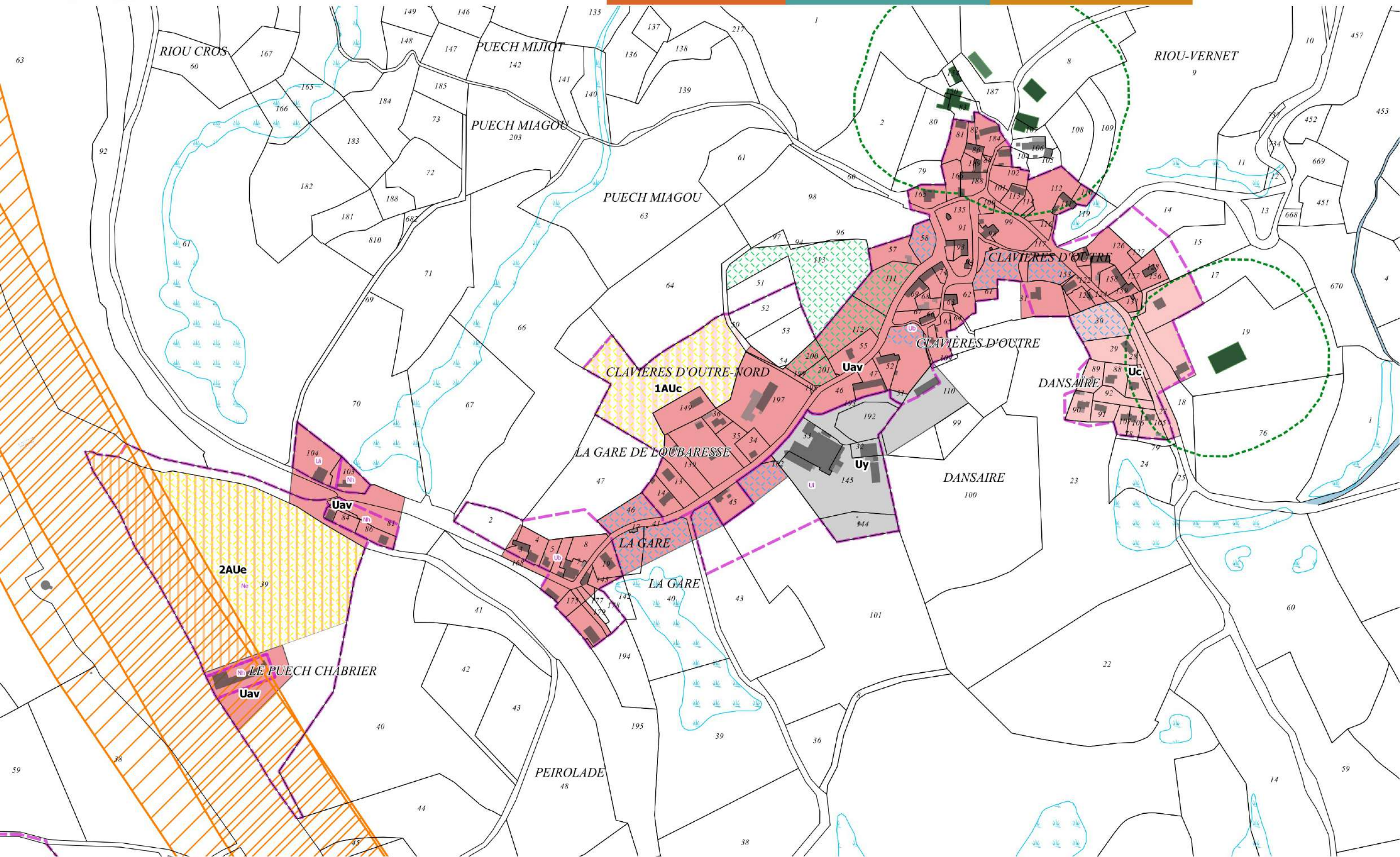


4 - Val-d'Arcomie - Bournoncles et la Brugère



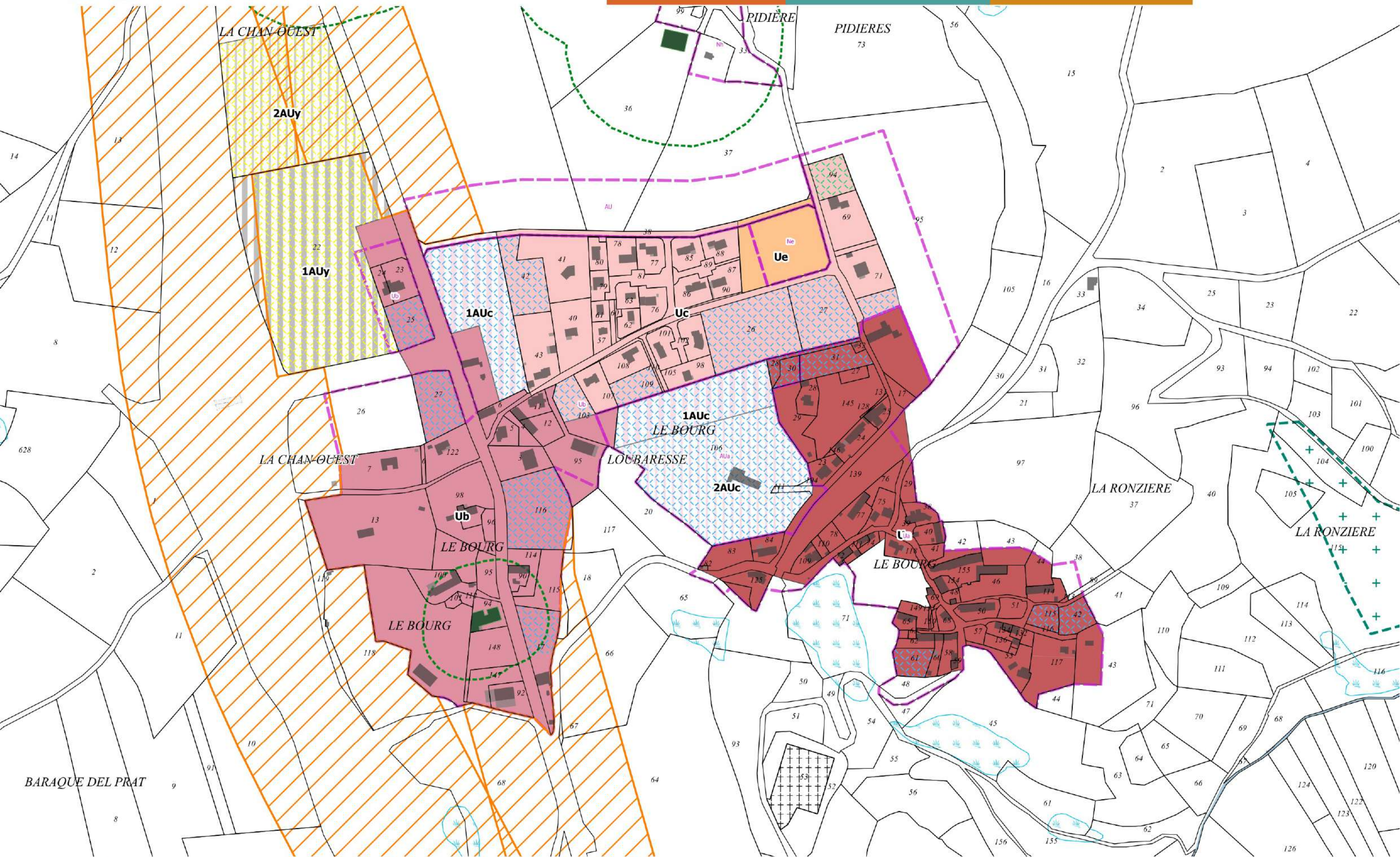


5 - Val-d'Arcomie - Clavières d'Outre, la Gare de Loubaresse et le Puech Chabrier



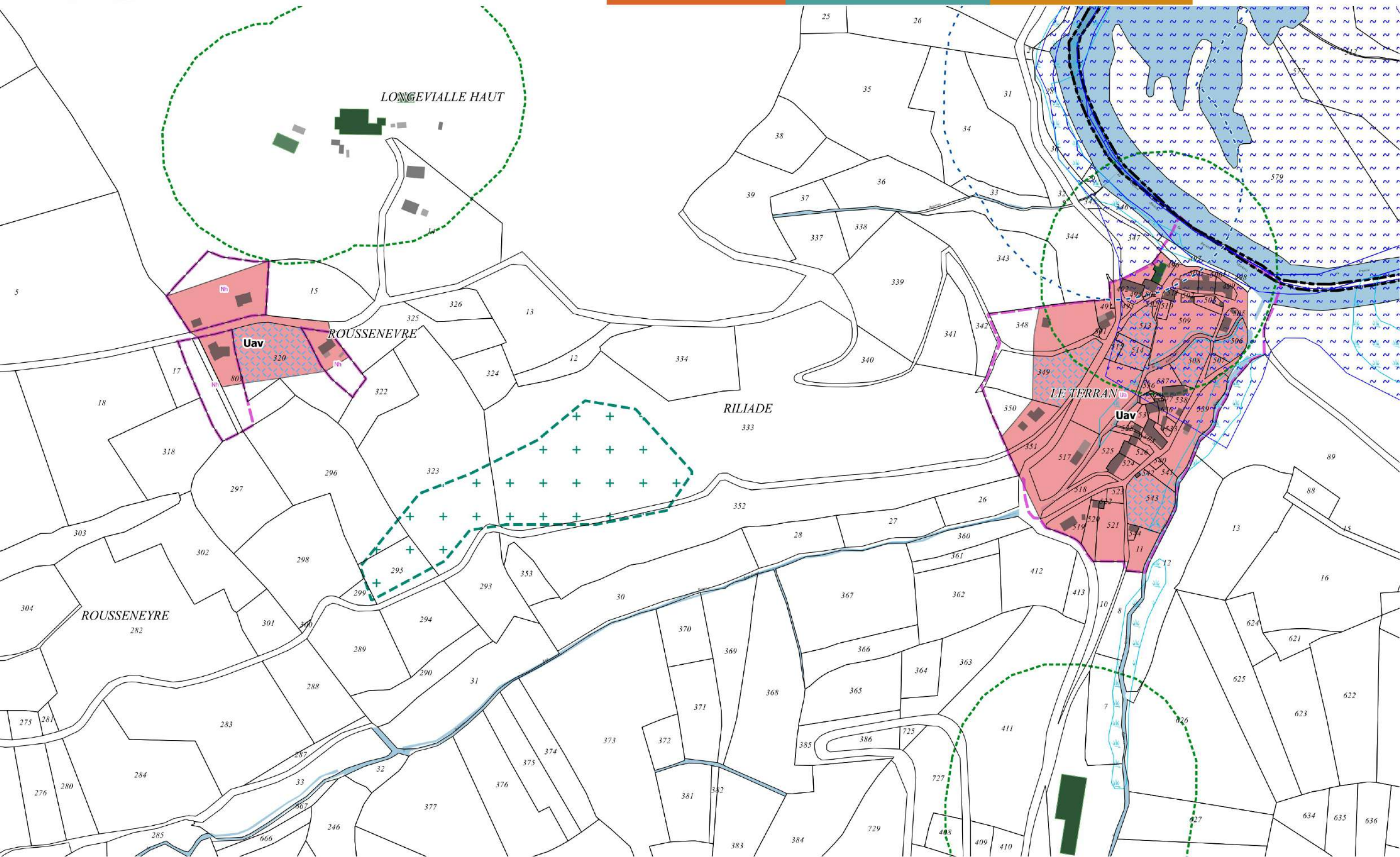


6 - Val-d'Arcomie - Loubaresse



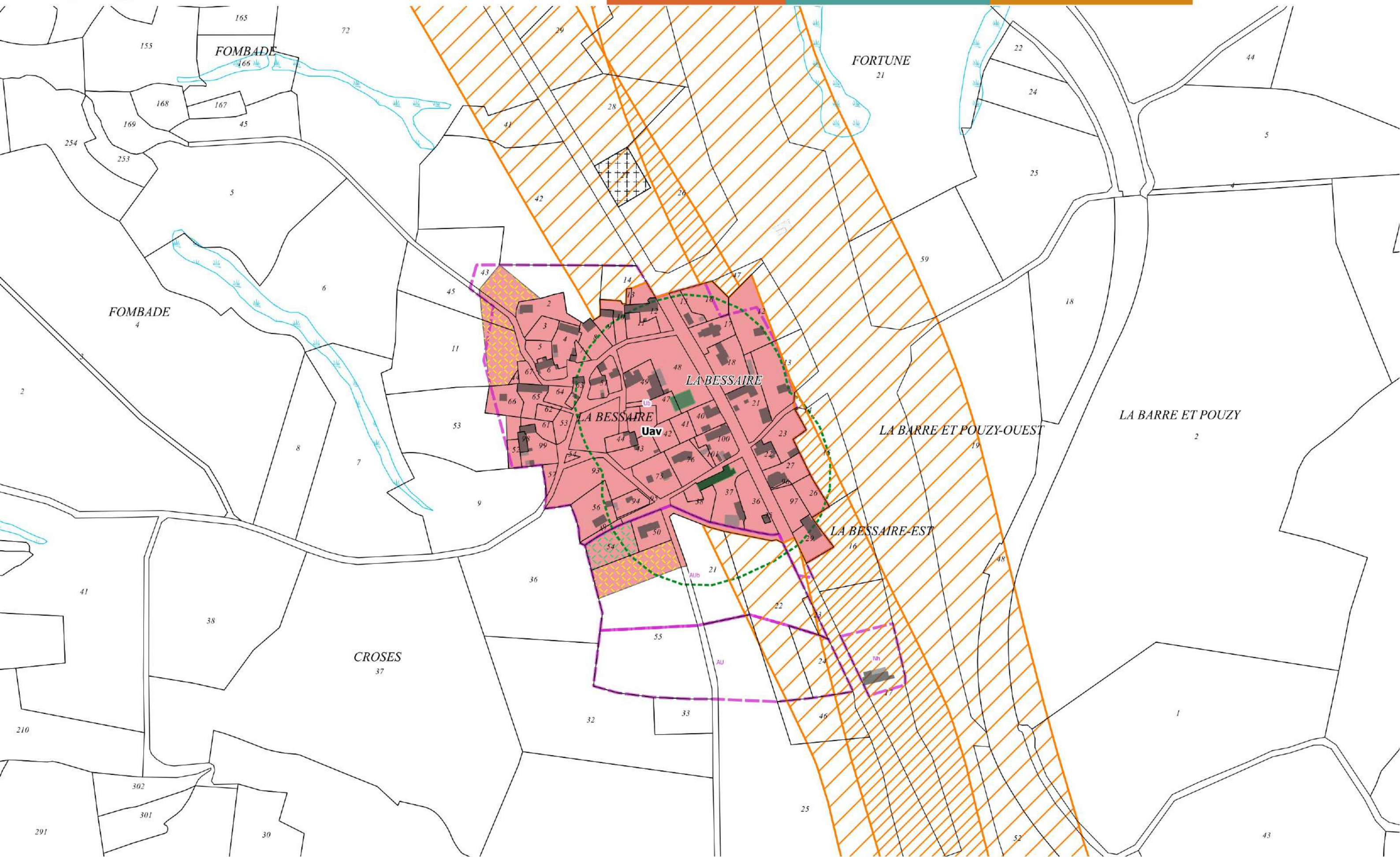


7 - Val-d'Arcomie - Le Terran et Roussenevre

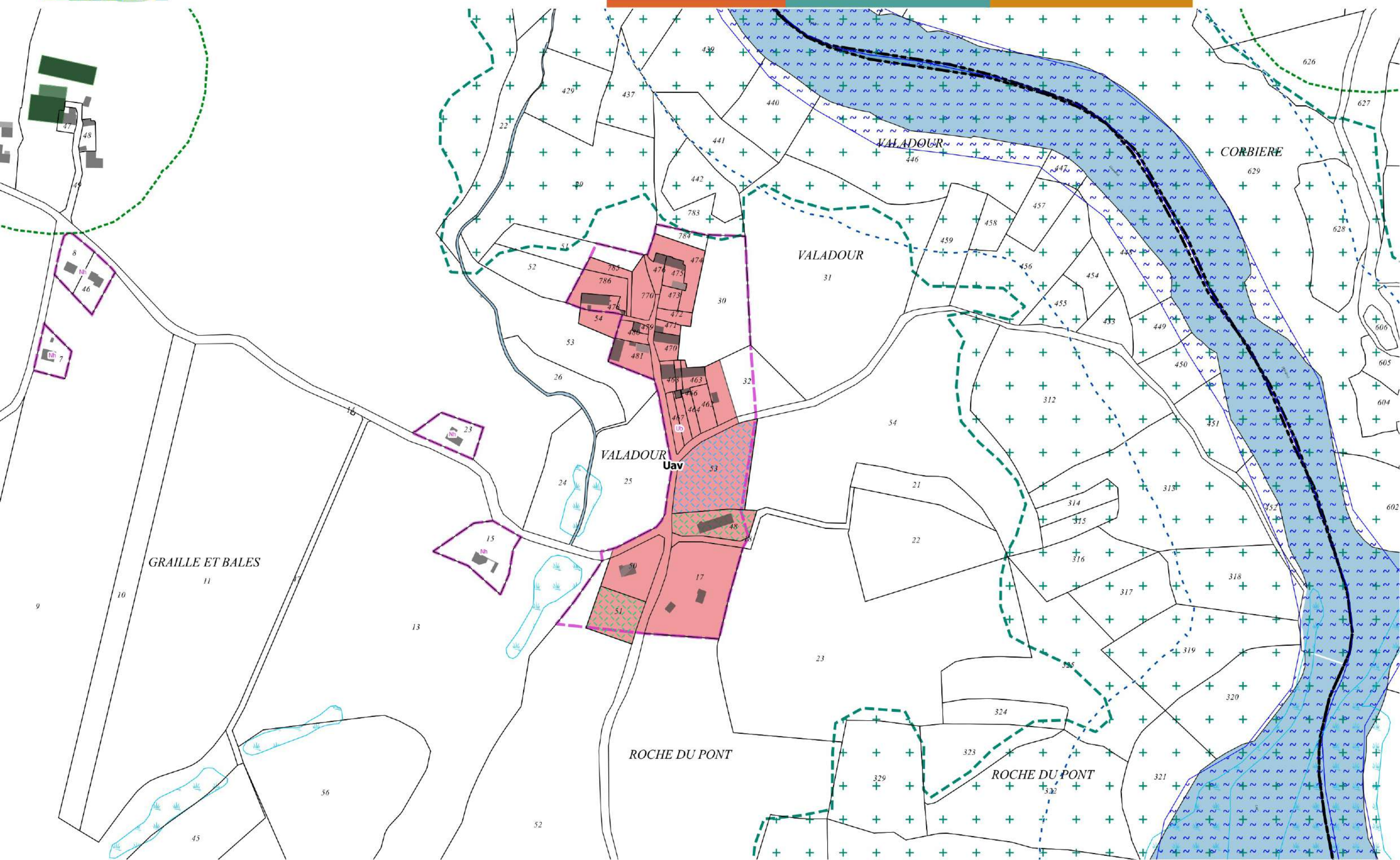




8 - Val-d'Arcomie - La Bessaire

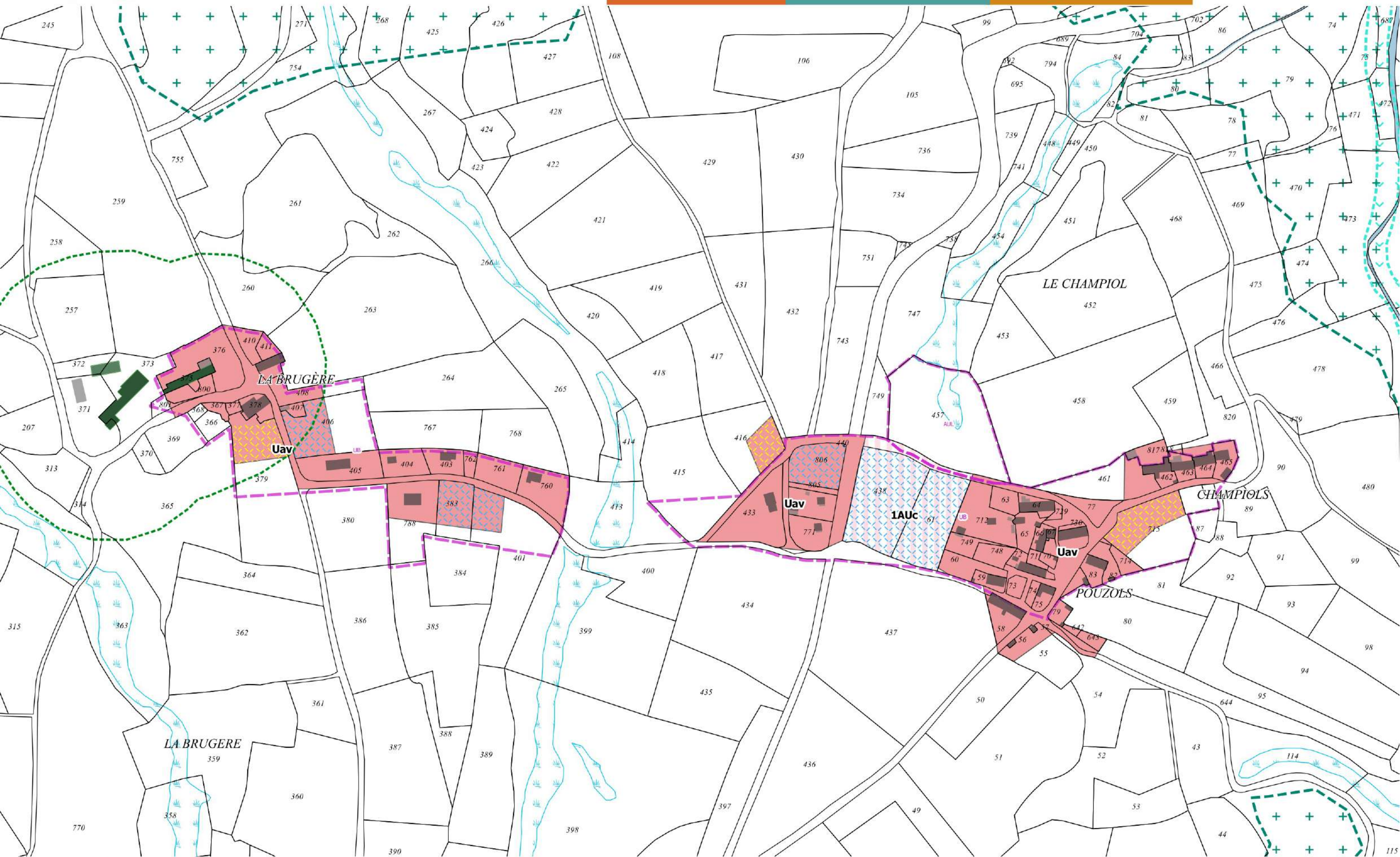


10 - Val-d'Arcomie - Valadour

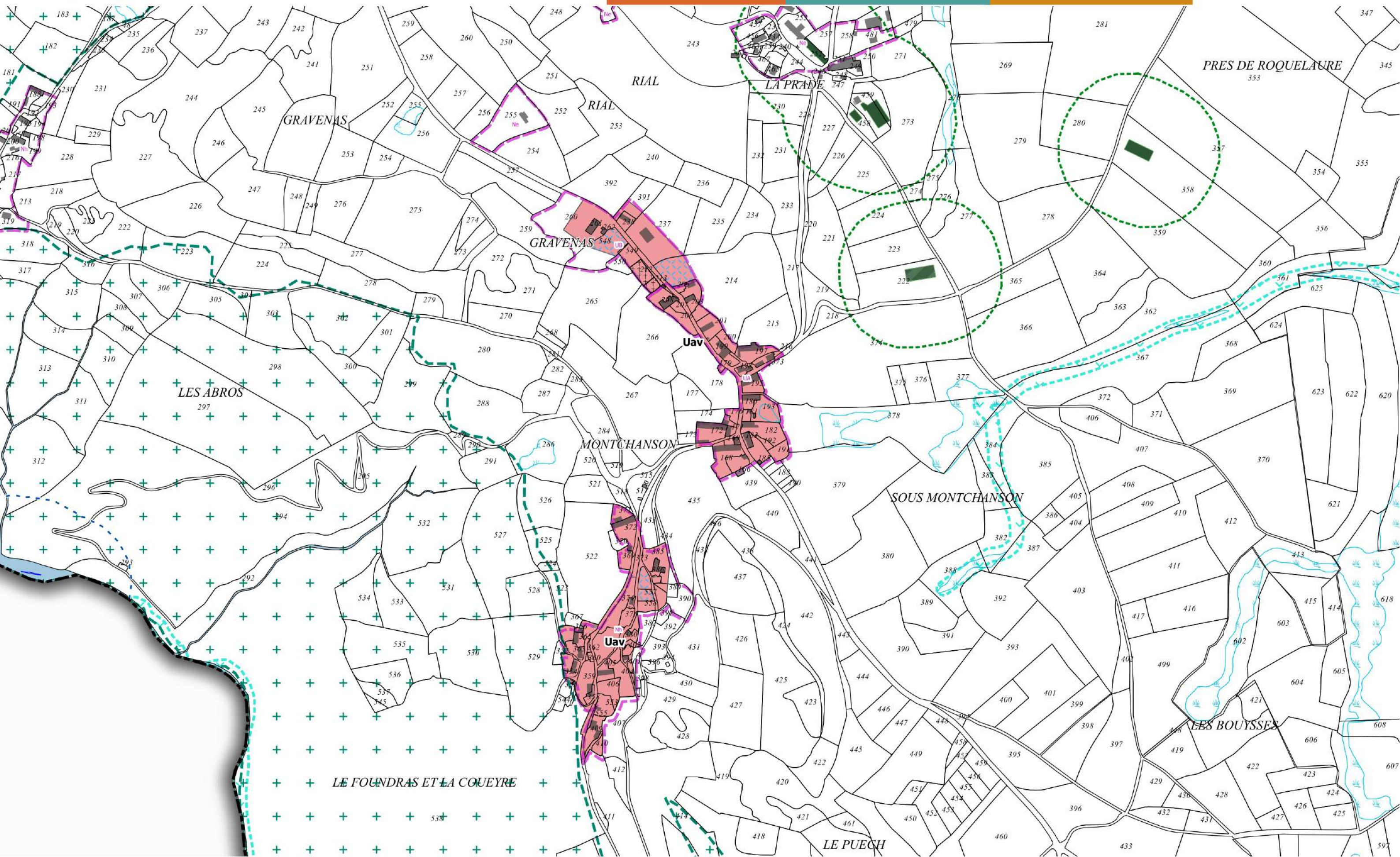




12 - Val-d'Arcomie - Champiols, Pouzols et la Brugère

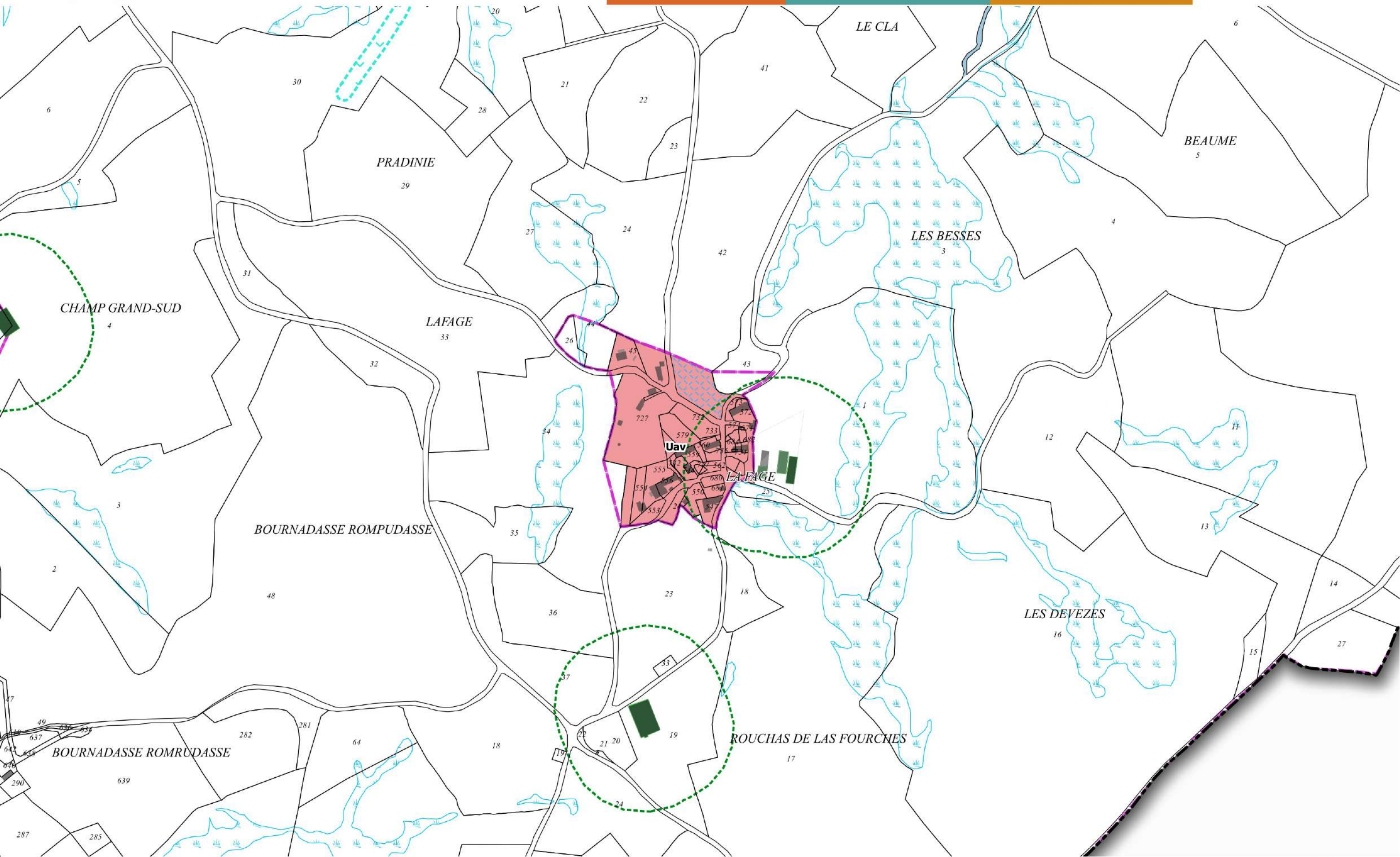


13 - Val-d'Arcomie - Montchanson



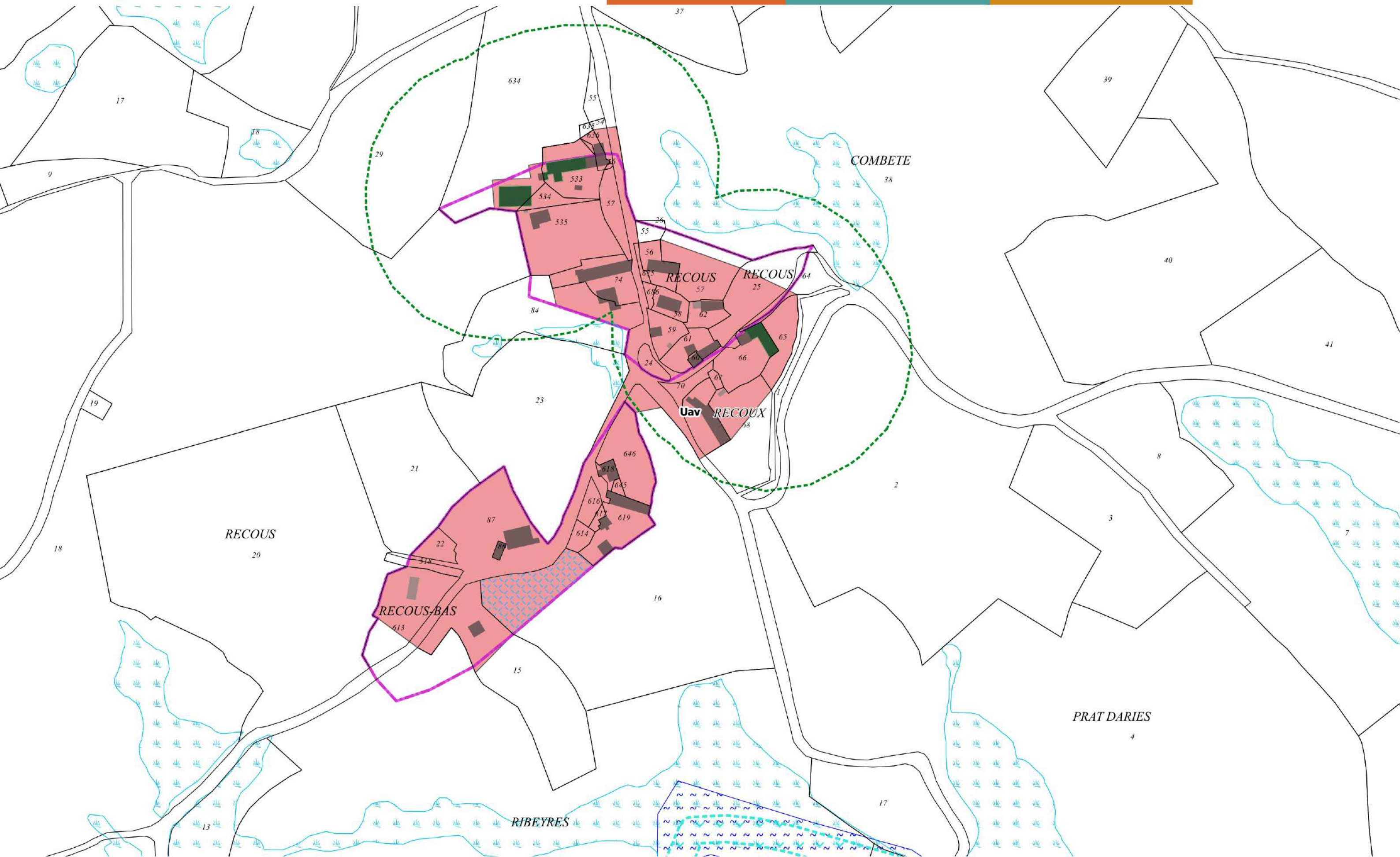


14 - Val-d'Arcomie - La Fage



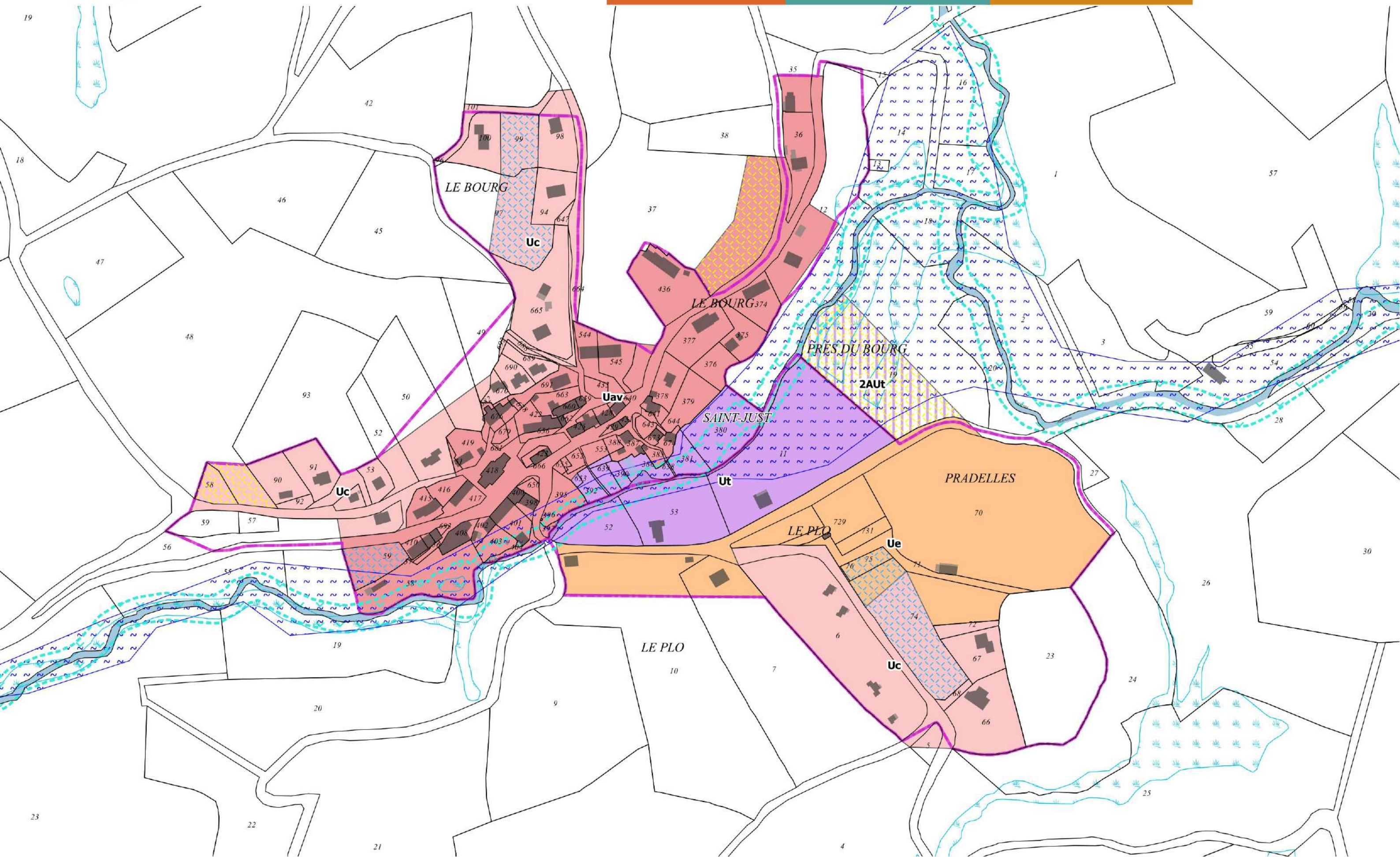


15 - Val-d'Arcomie - Recoux



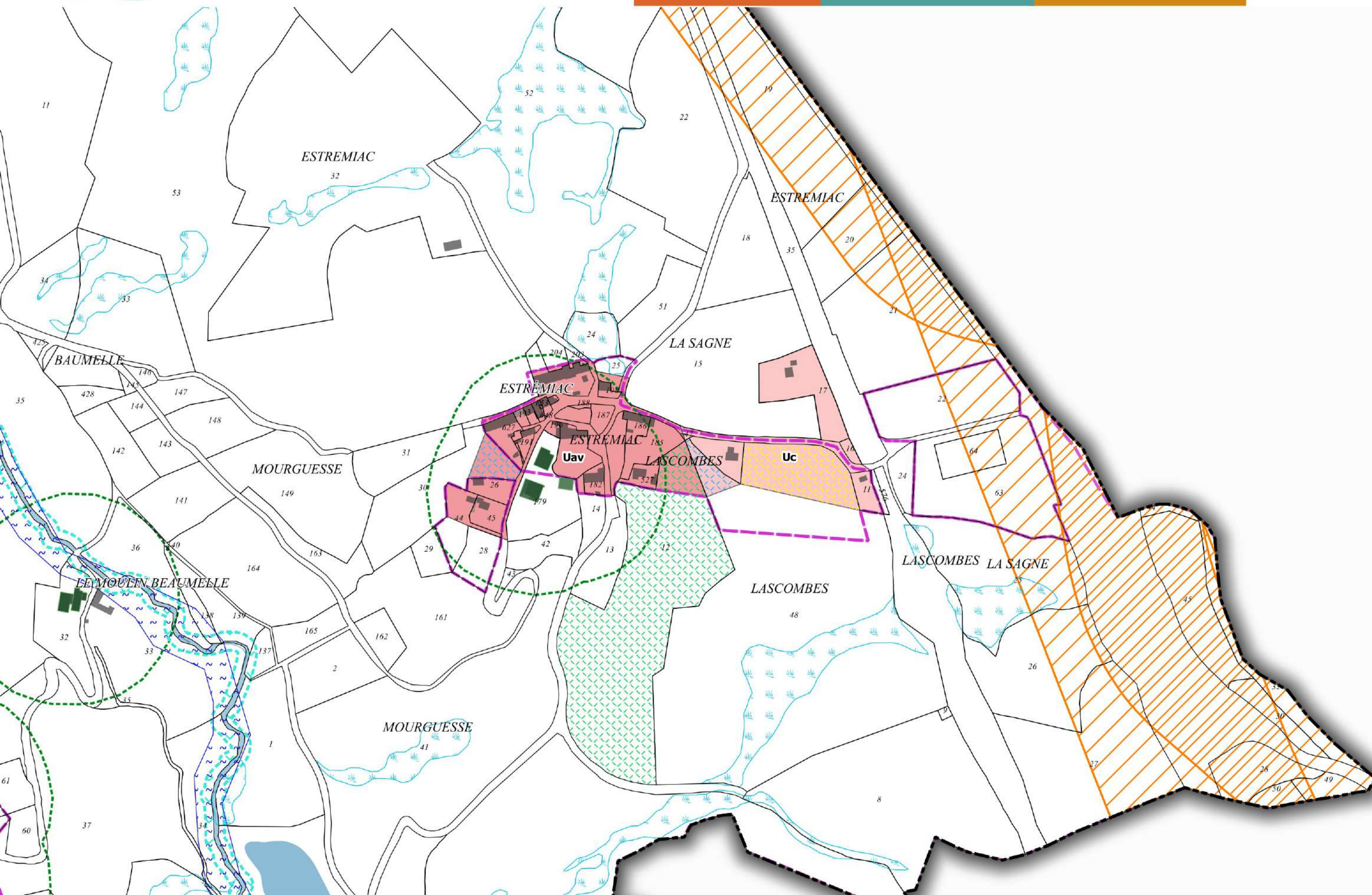


16 - Val-d'Arcomie - Saint-Just



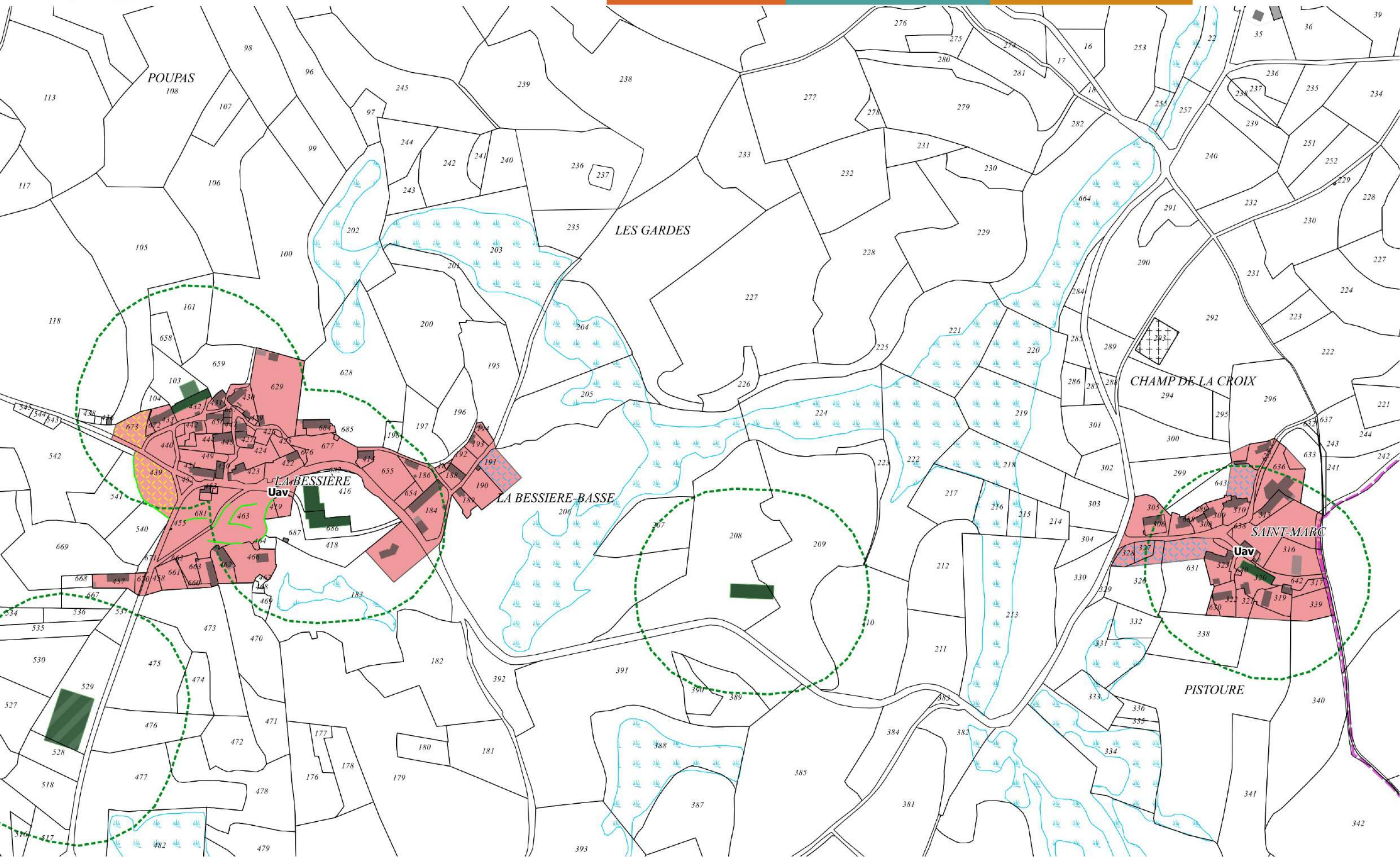


17 - Val-d'Arcomie - Estrémiac, le Moulin Beaumelle et Falcimagne



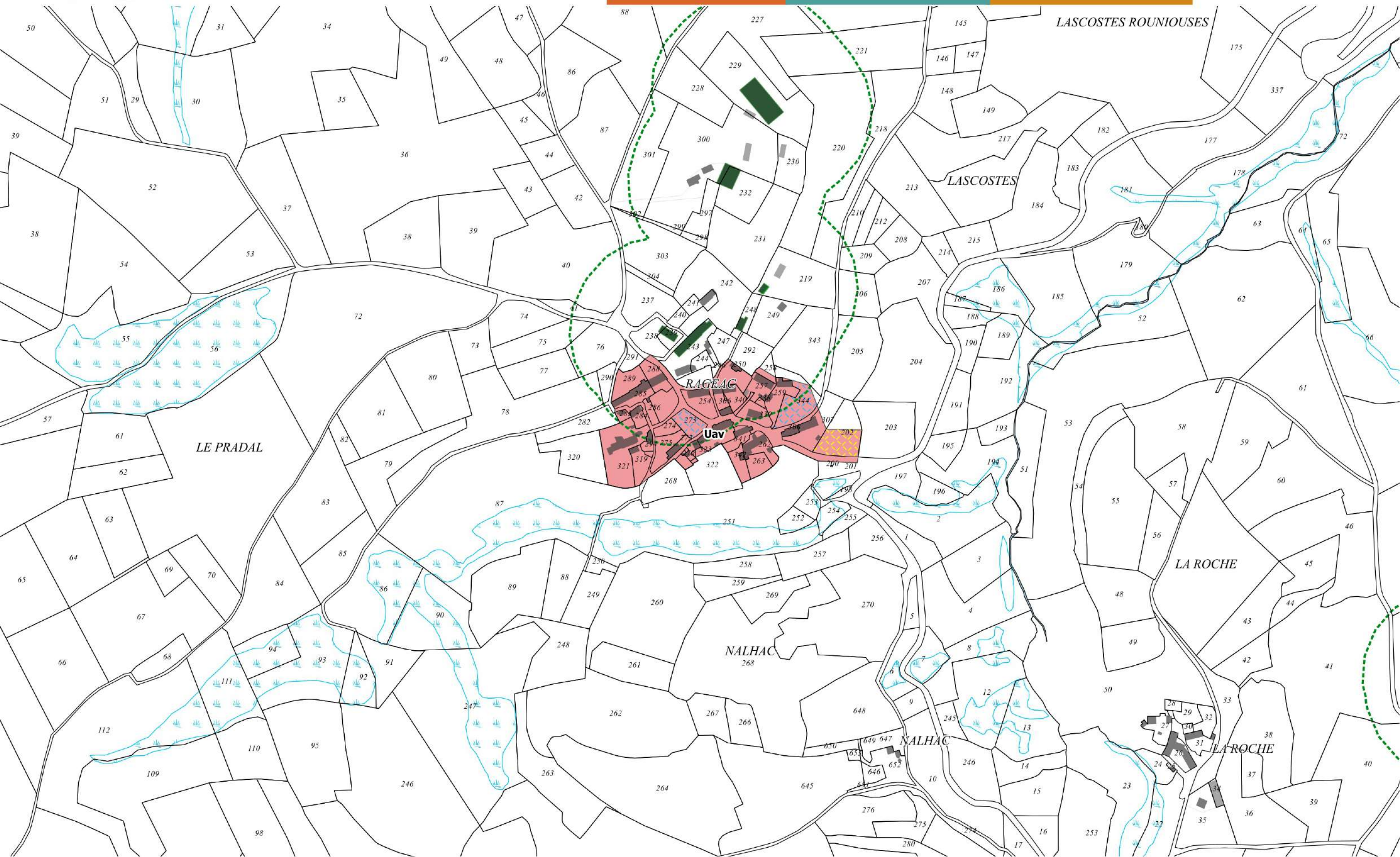


18 - Val-d'Arcomie - Saint-Marc et la Bessière



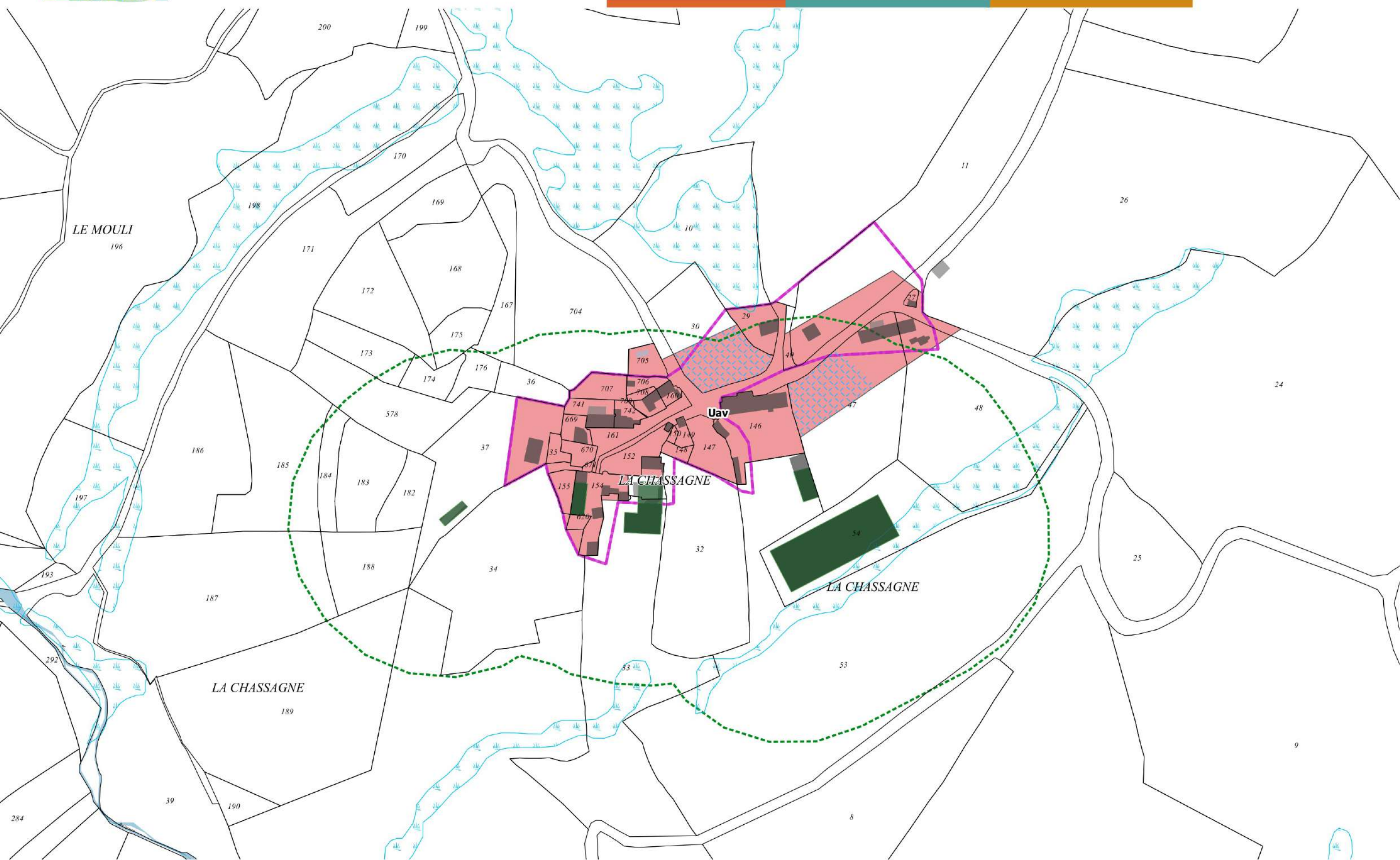


19 - Val-d'Arcomie - Rageac et Ancien Moulin de Tourette



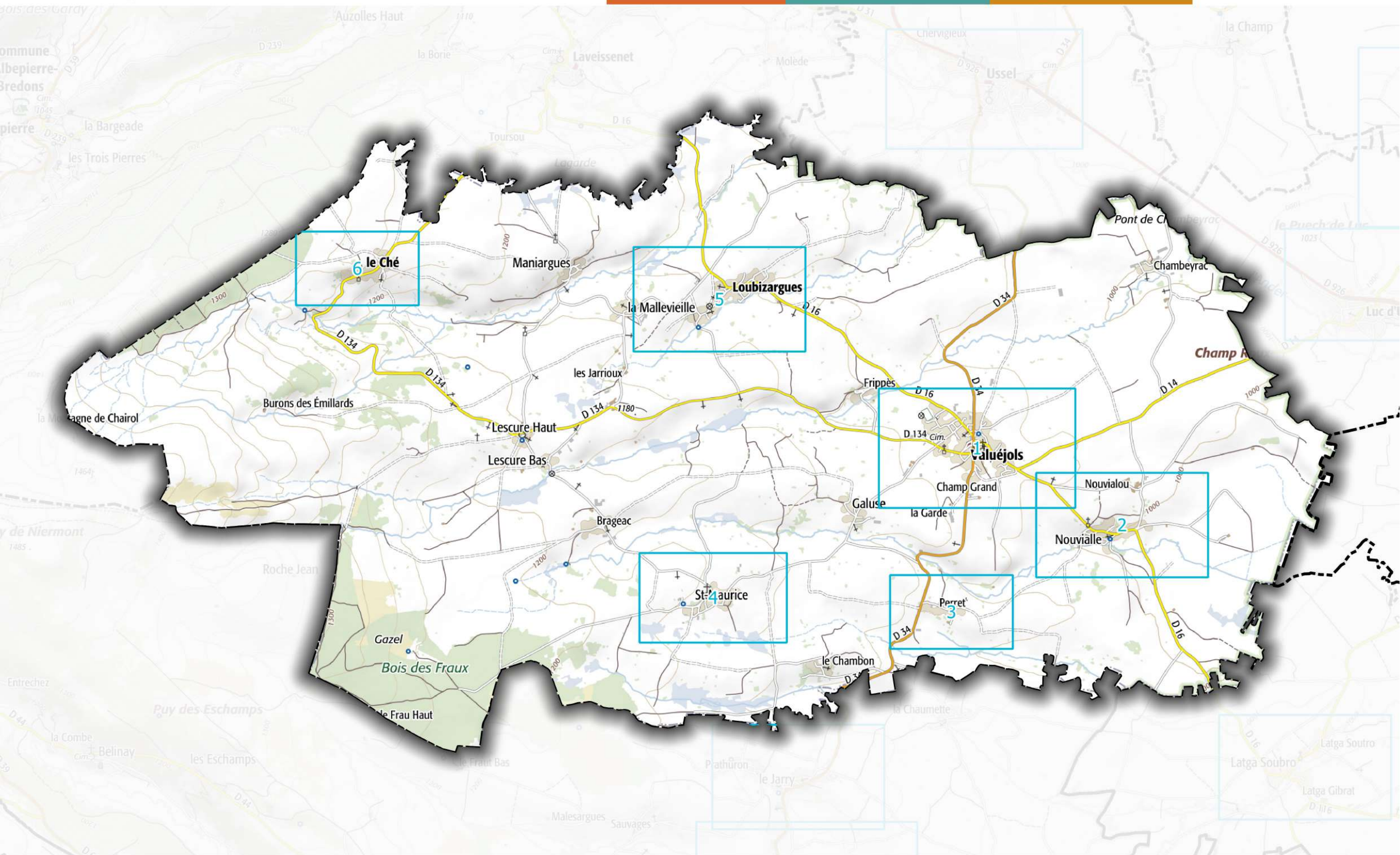


20 - Val-d'Arcomie - La Chassagne

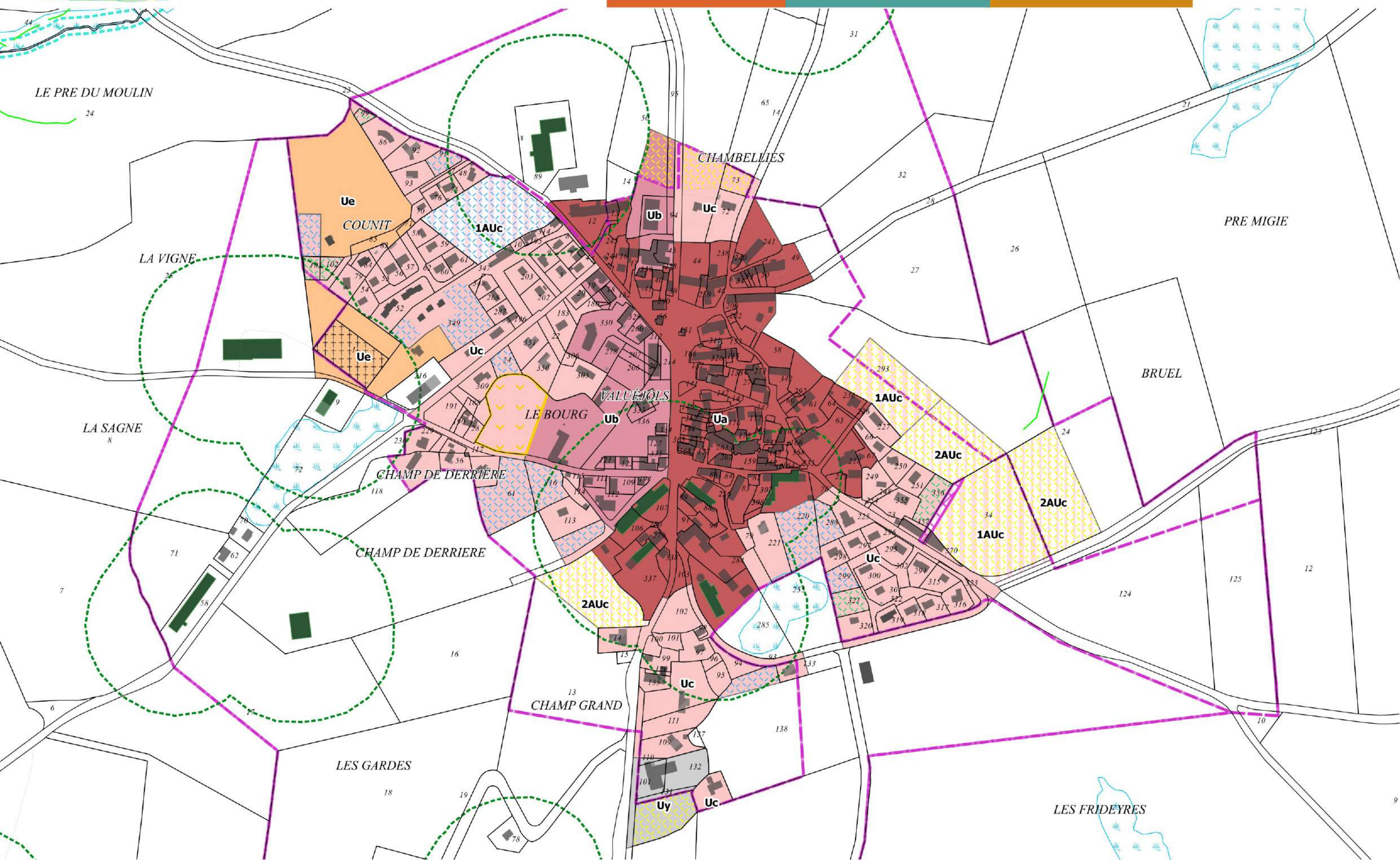




Valuéjols

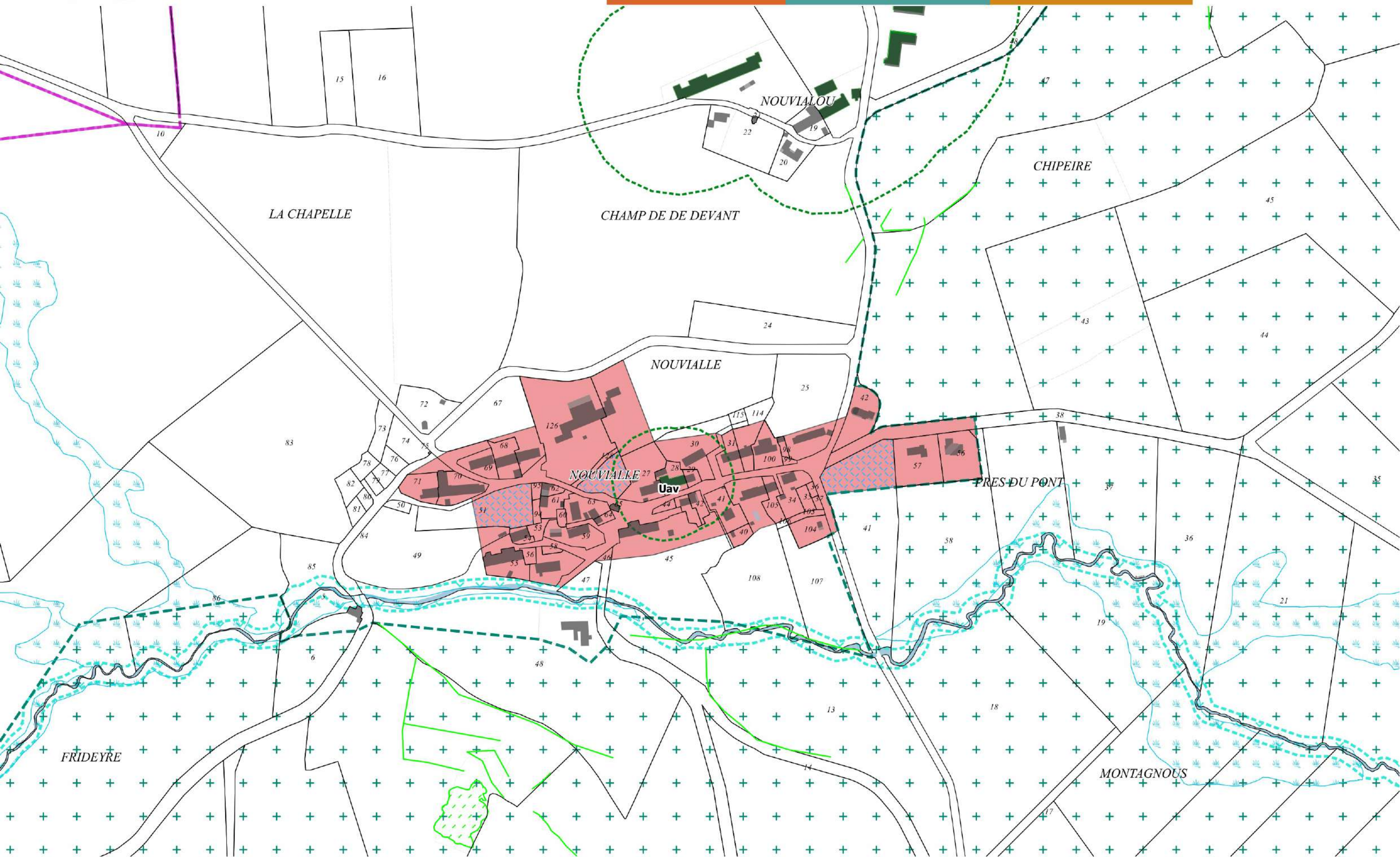


1 - Valuėjols - Le bourg



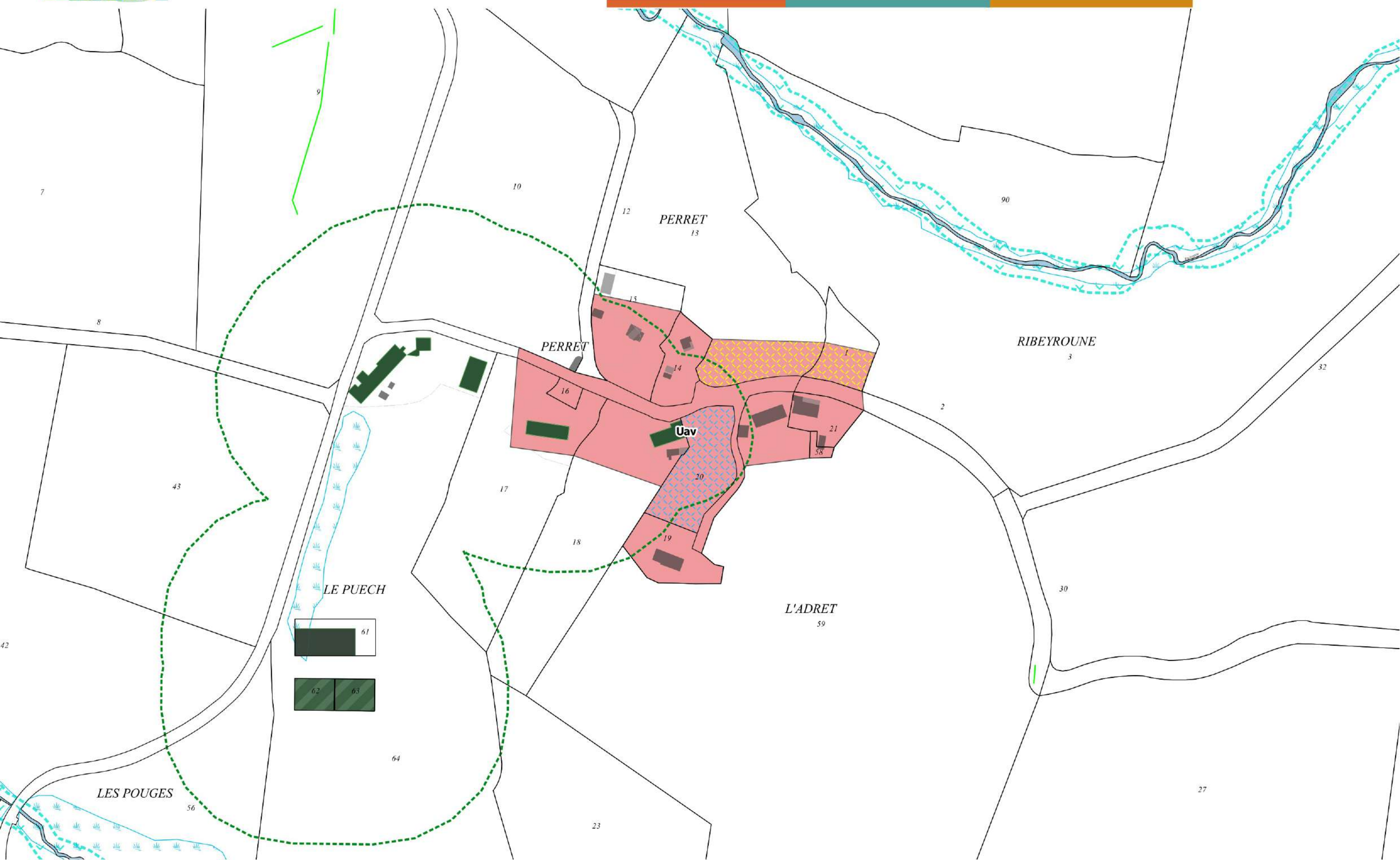


2 - Valuésols - Nouvialle



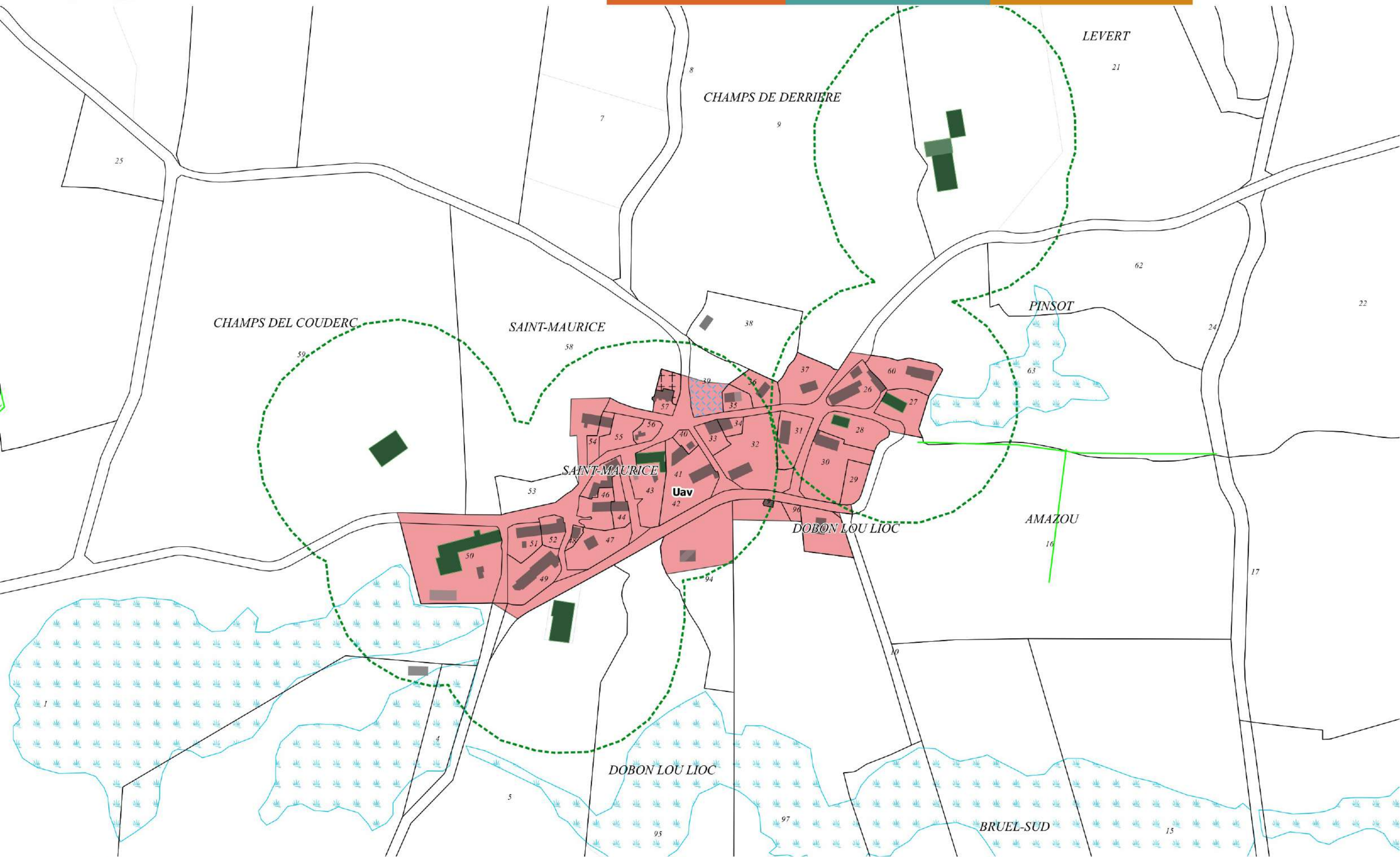


3 - Valuėjols - Perret



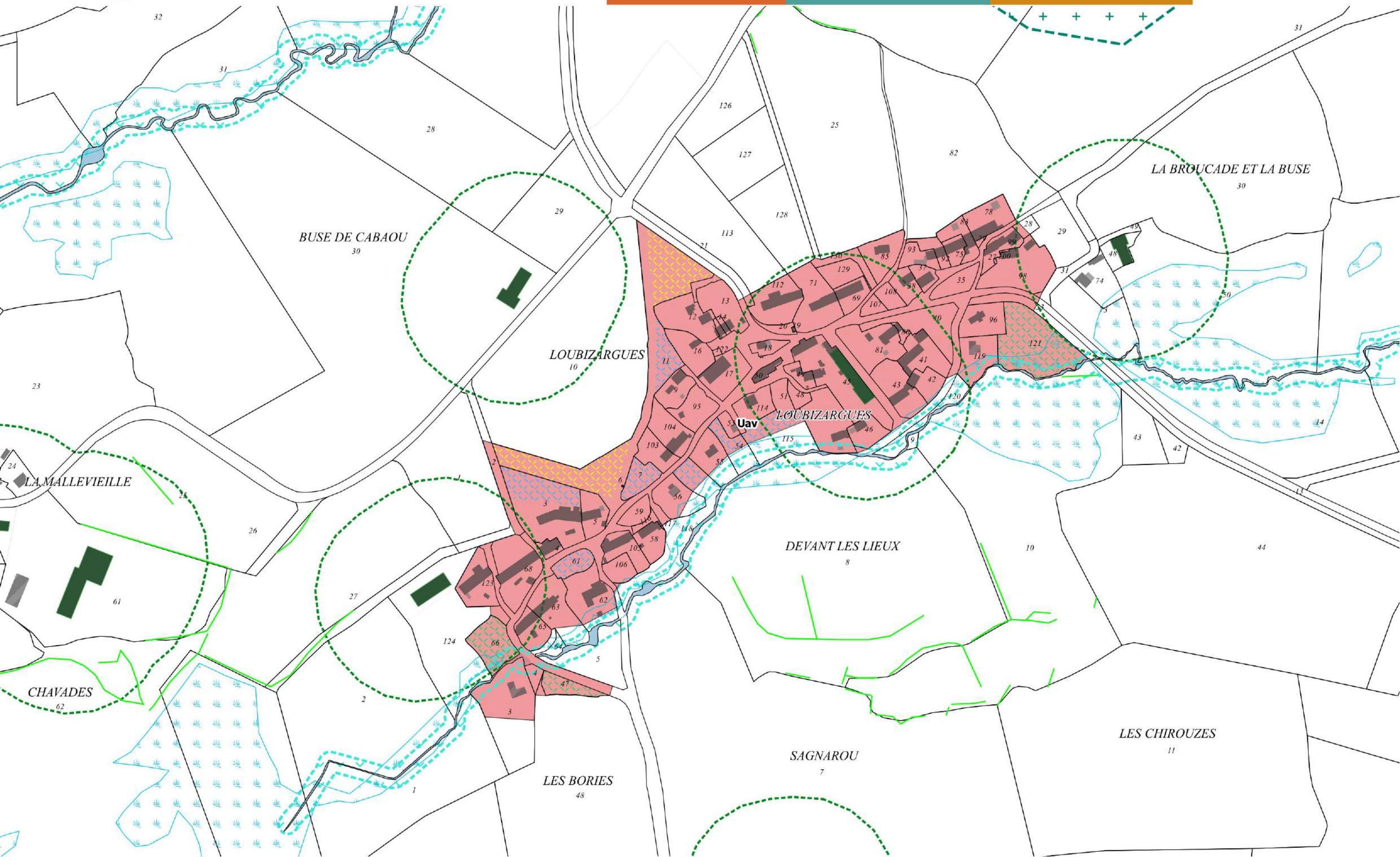


4 - Valuėjols - St-Maurice



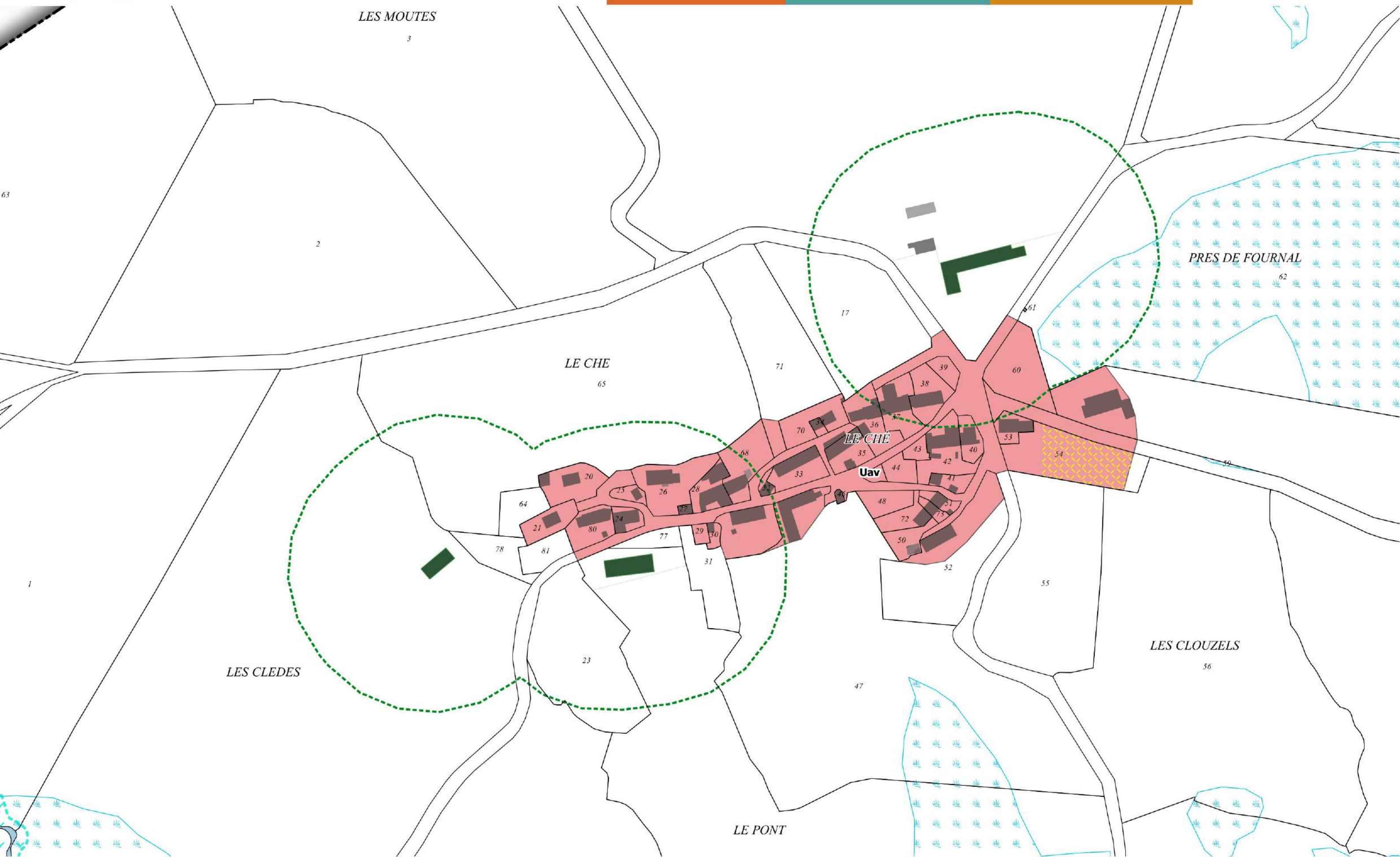


5 - Valuégols - Loubizargues



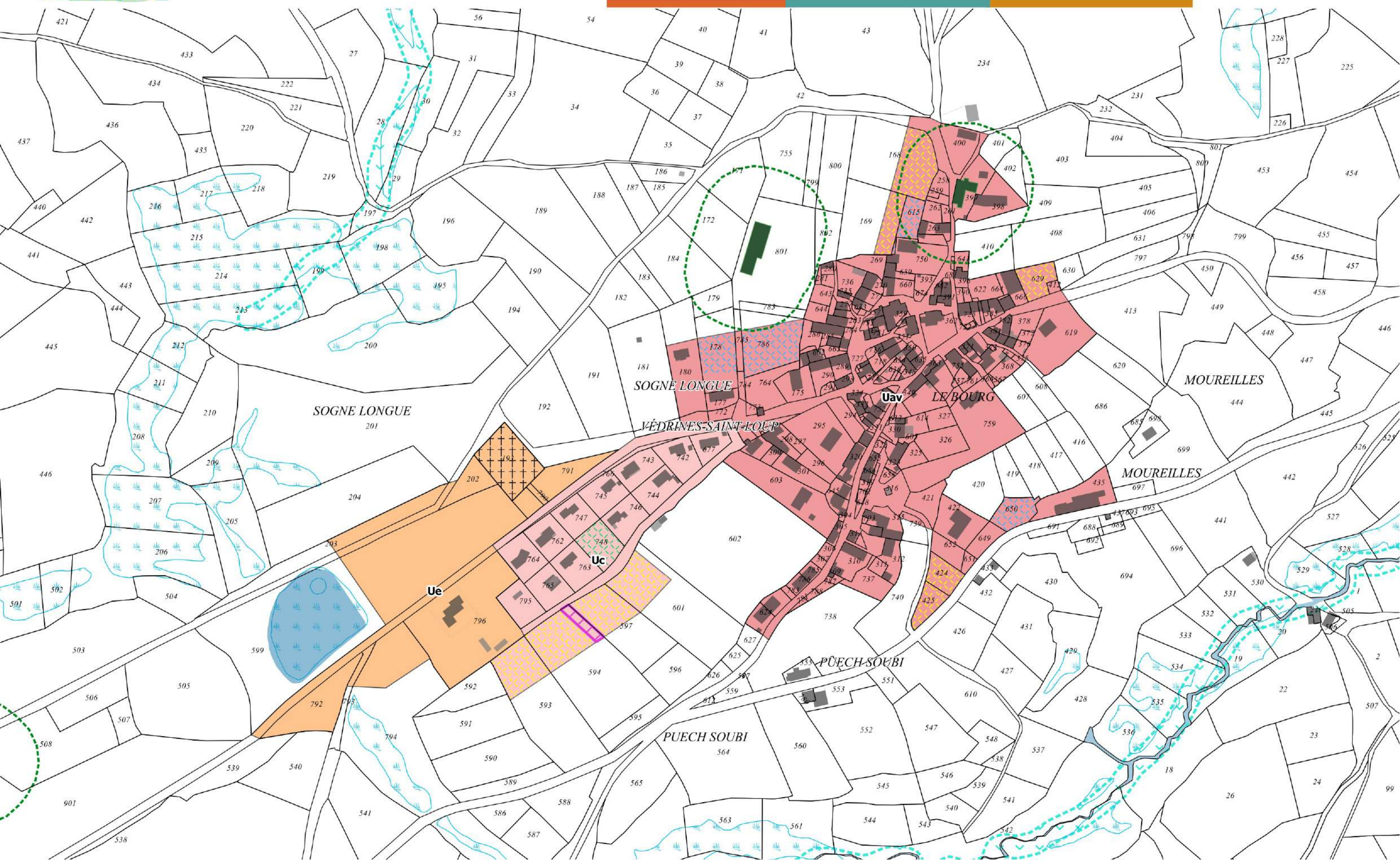


6 - Valuésols - Le Ché



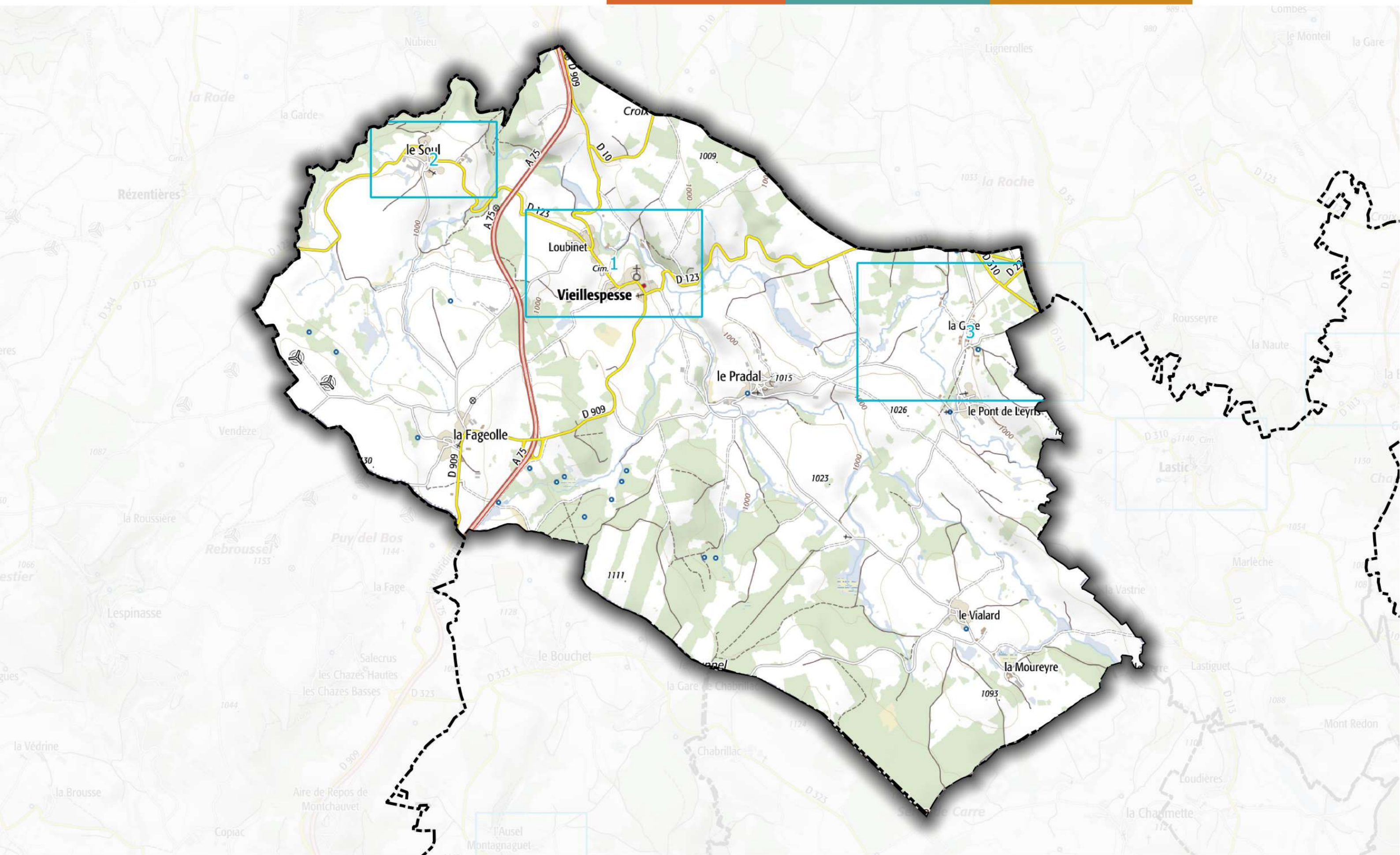


1 - Védrières-Saint-Loup - Le bourg



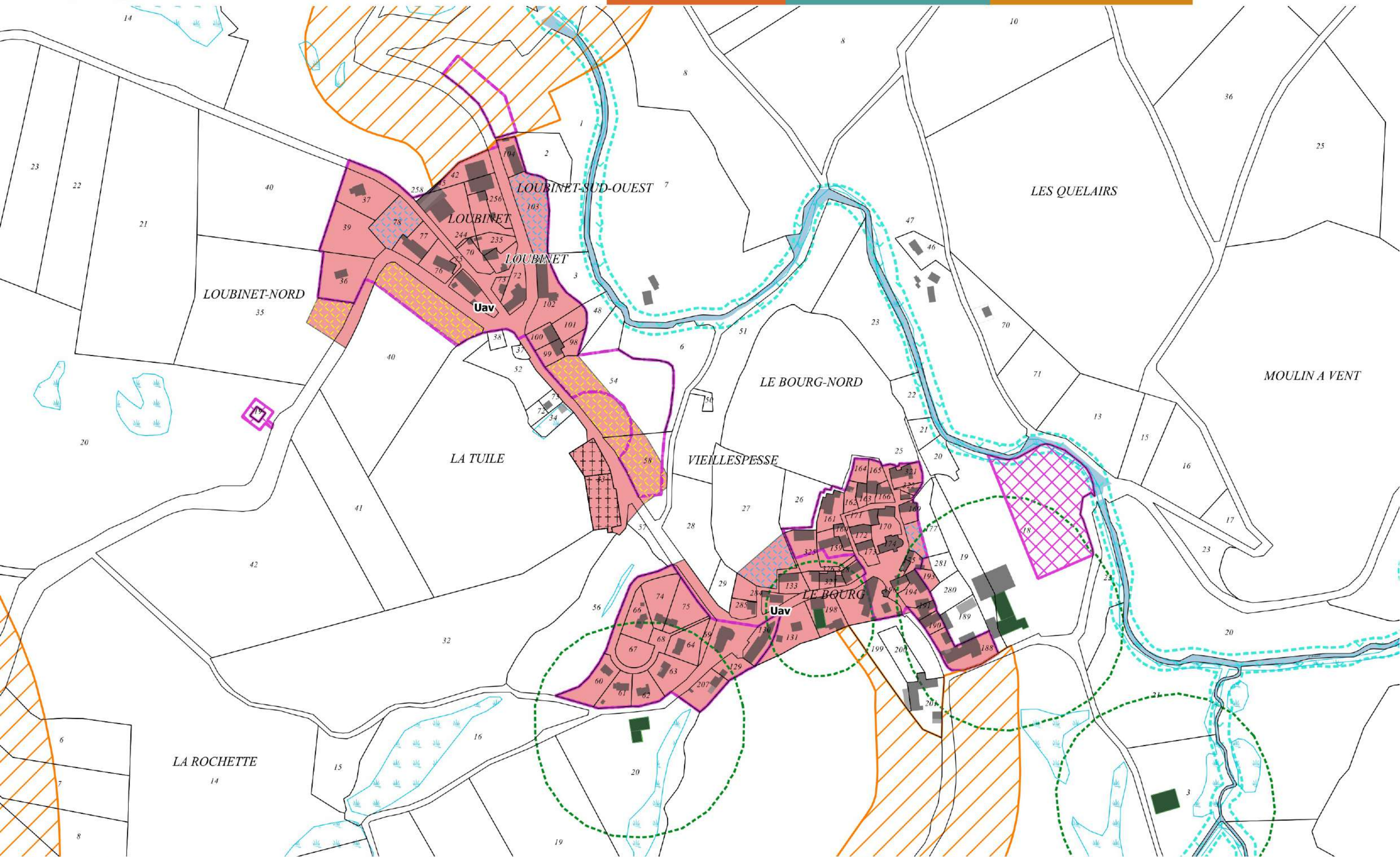


Veillespese





1 - Vieillespesse - Le bourg et Loubinet





2 - Vieillespesse - Le Soul

LES HORTS DE LA BRAGE

2

3

PRE GRAND

4

LE REAL

33

LE SOUL

17

LE SOUL

Uav

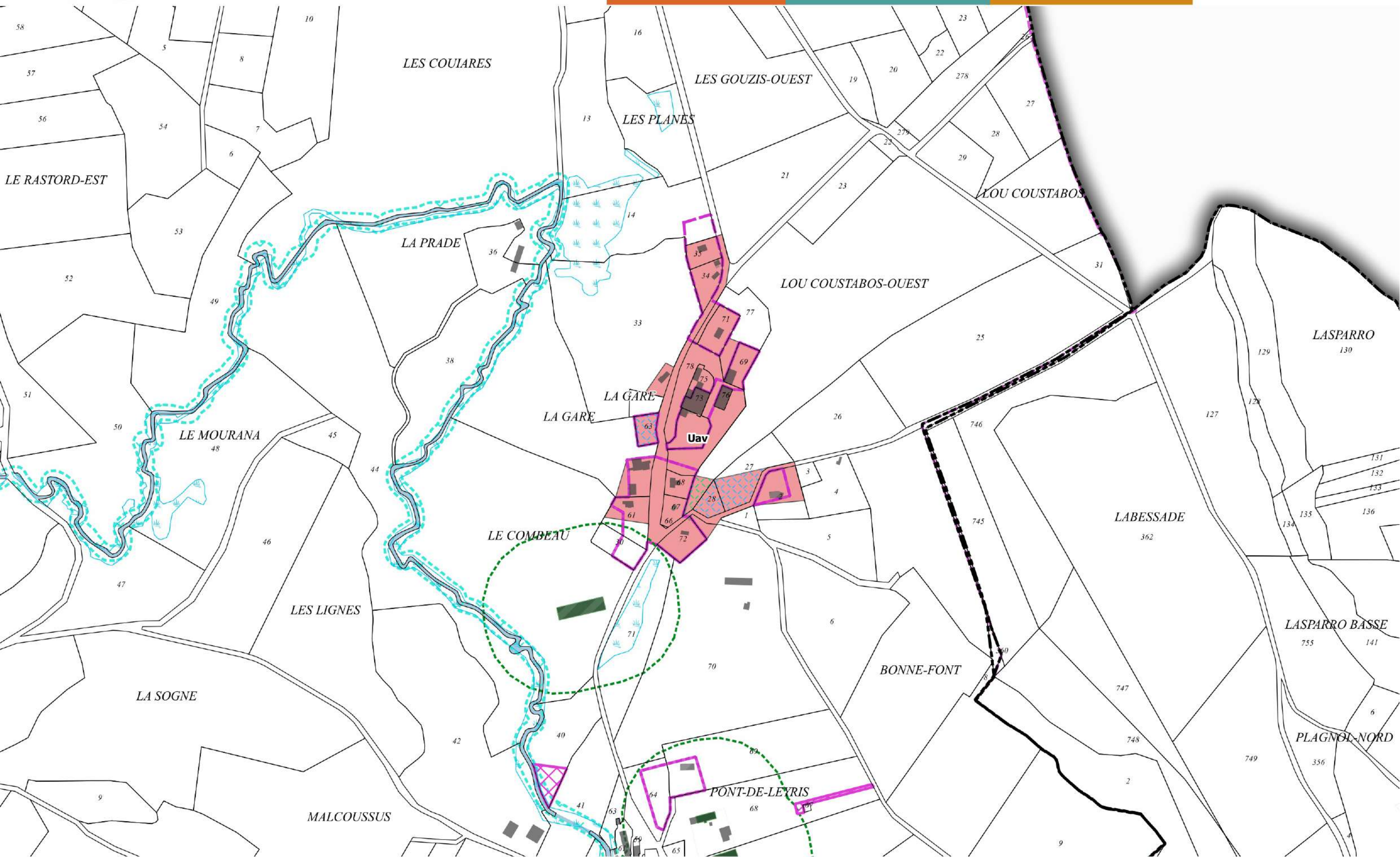
CHABASSIERES

34



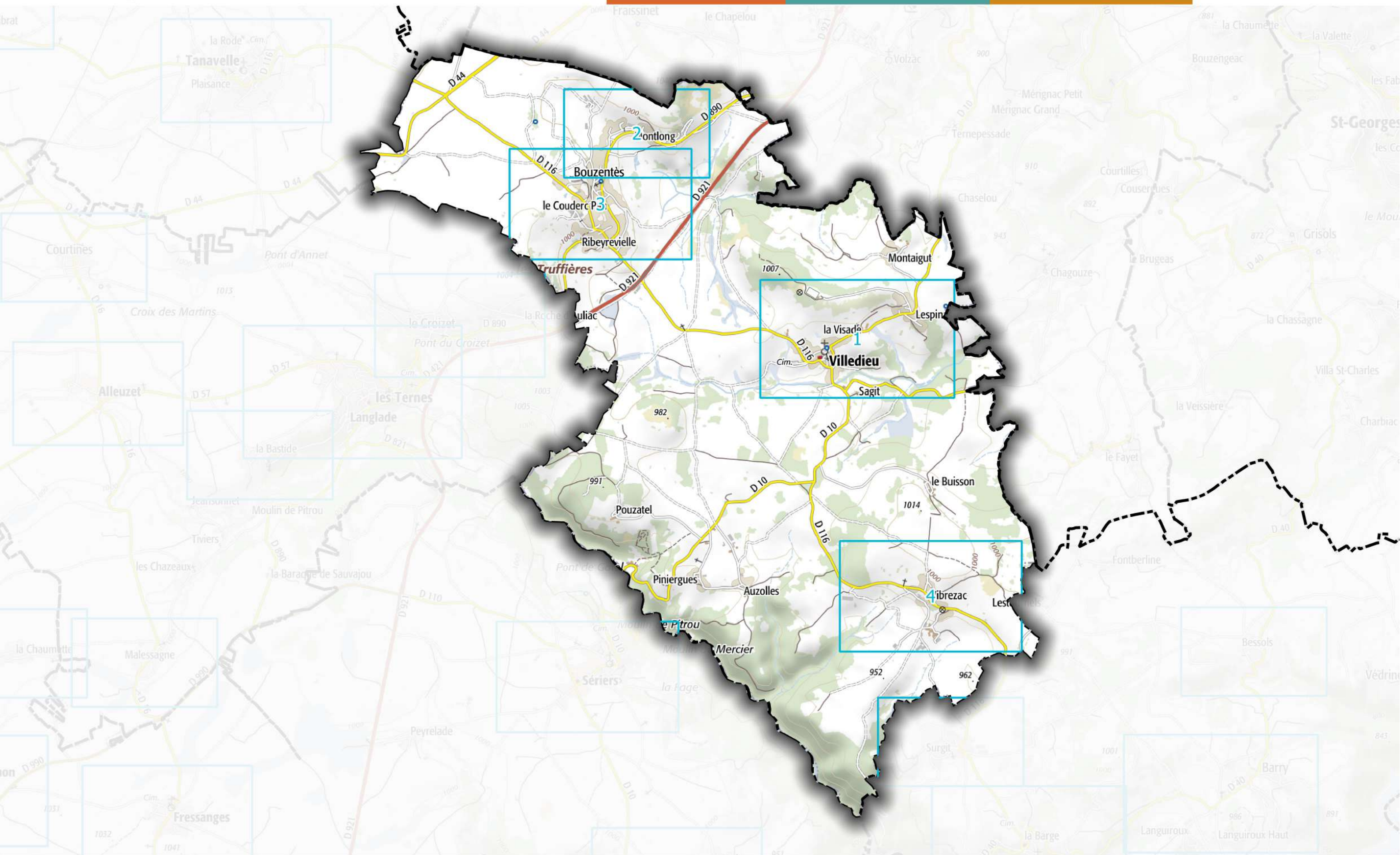


3 - Vieillespesse - La Gare



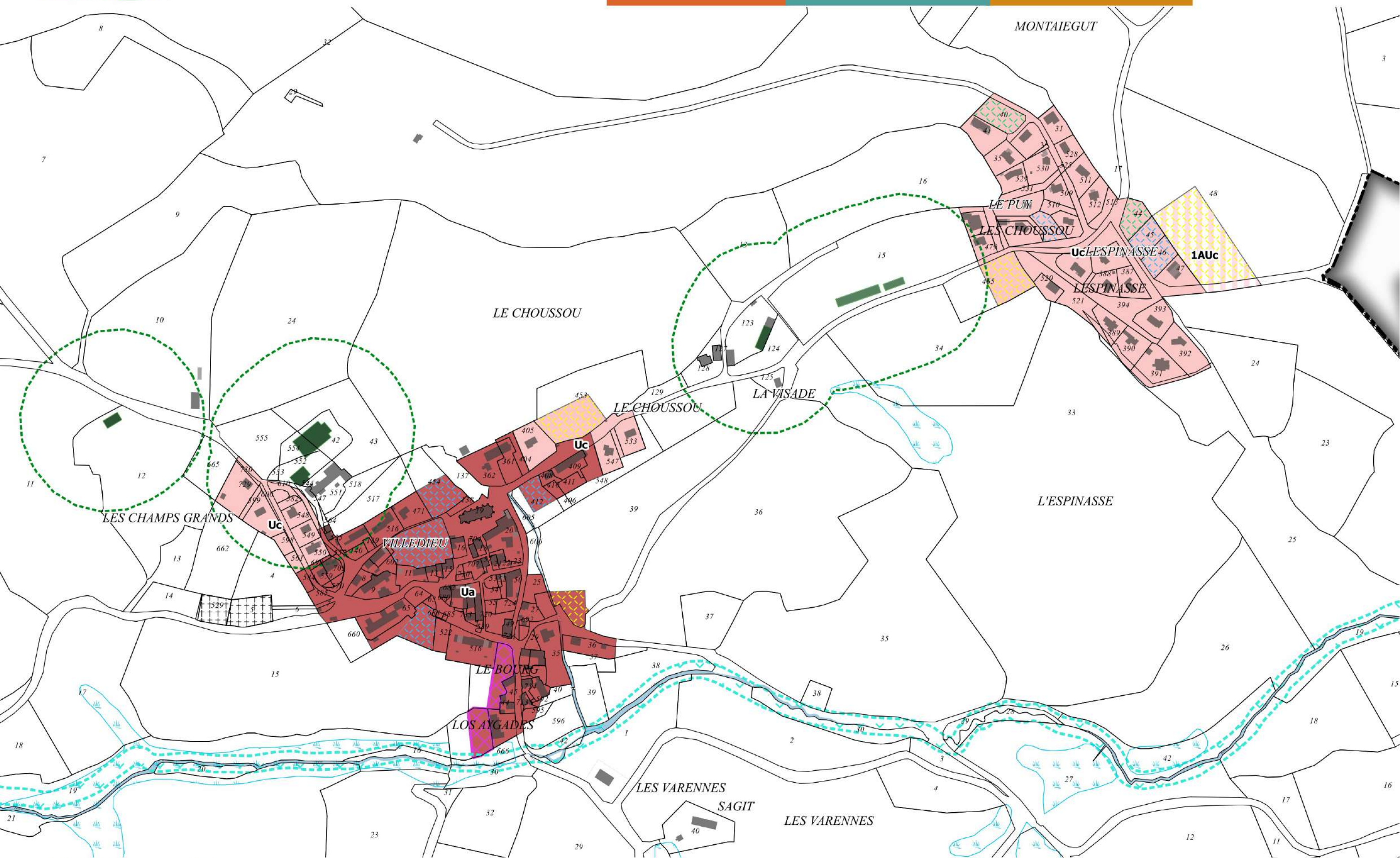


Villedieu



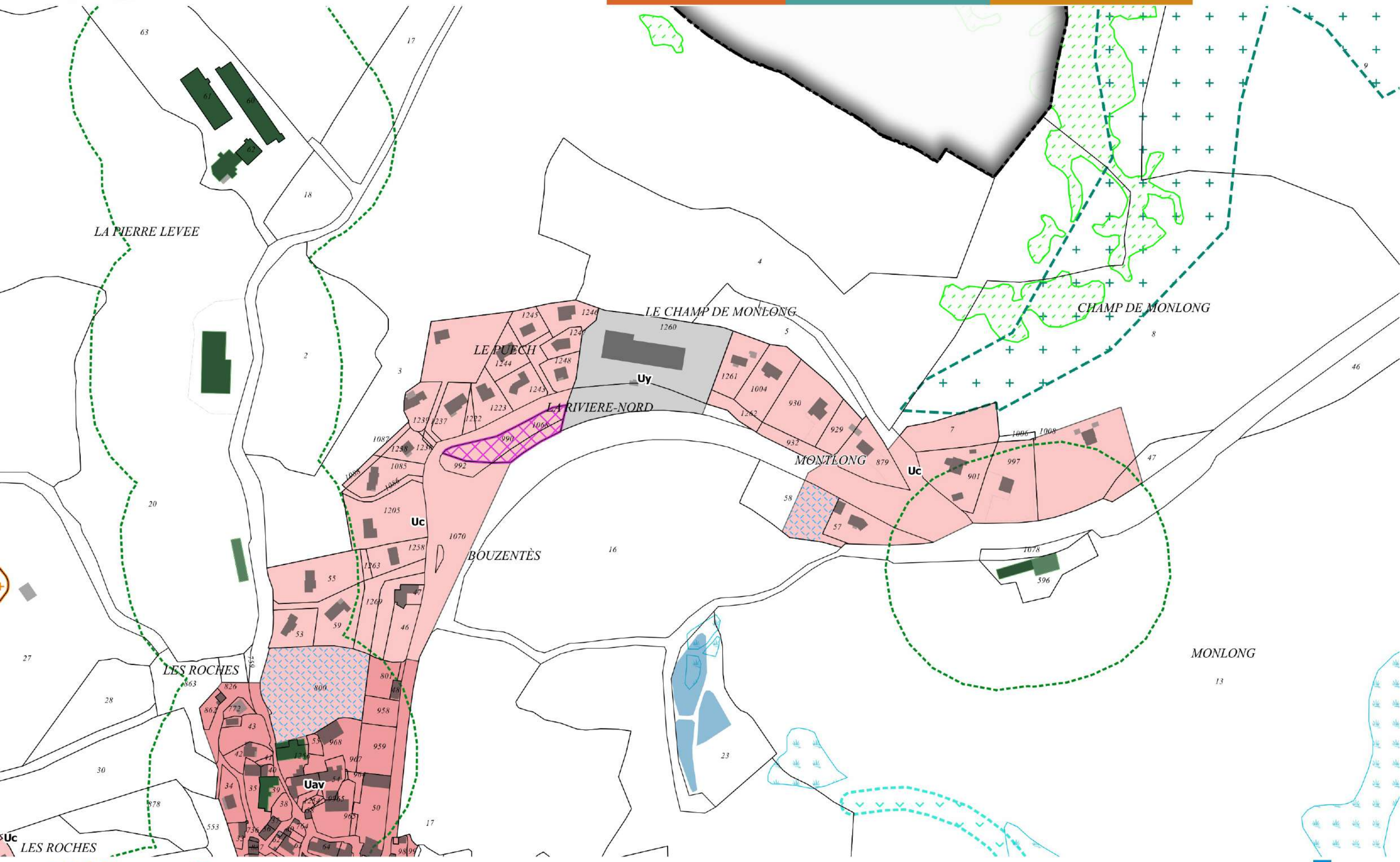


1 - Villedieu - Le bourg et Lespinasse





2 - Villedieu - Montlong



3 - Villedieu - Bouzents et Ribeyrevielle

